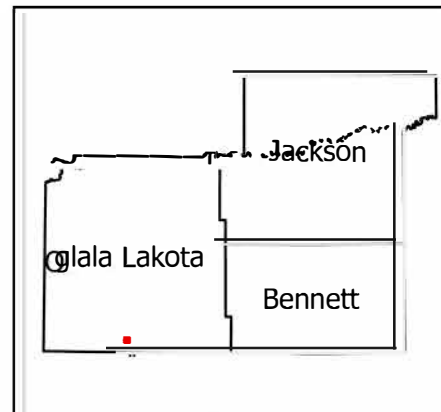


Pine Ridge Tribal Lease Bids

T35N - R44W - S7

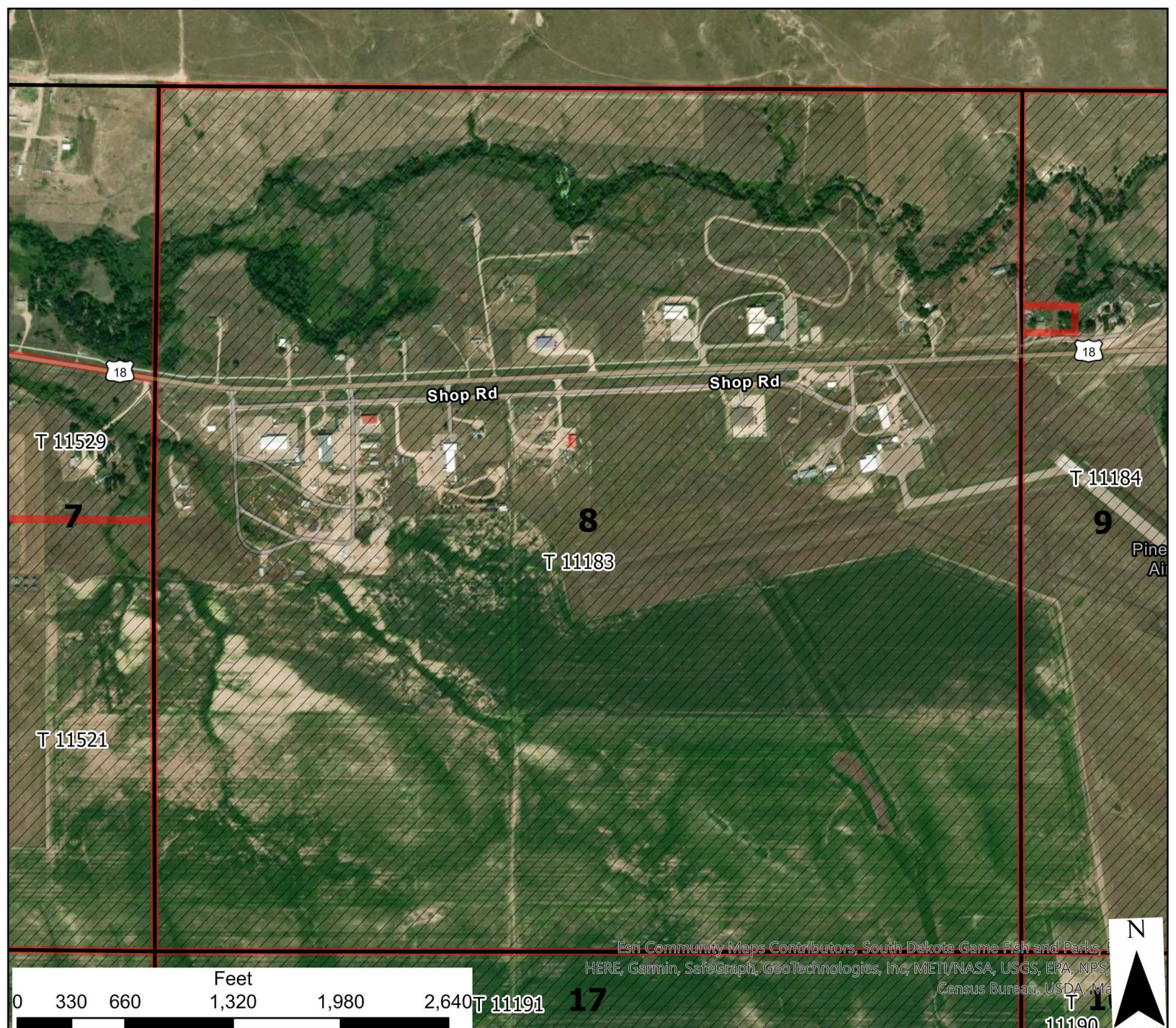


| | | | | | |
|----|----|----|----|----|----|
| 6 | 5 | 4 | 3 | 2 | 1 |
| 7 | 8 | 9 | 10 | 11 | 12 |
| 18 | 17 | 16 | 15 | 14 | 13 |
| 19 | 20 | 21 | 22 | 23 | 24 |
| 30 | 29 | 28 | 27 | 26 | 25 |
| 31 | 32 | 33 | 34 | 35 | 36 |

- Legend**
- Reservation Boundary
 - TribalLandsOpenForBid
 - TribalBidSections

USE CONSTRAINTS AND DISCLAIMER: THIS INFORMATION IS PREPARED STRICTLY FOR ILLUSTRATIVE AND REFERENCE PURPOSES ONLY AND SHOULD NOT BE USED, AND IS NOT INTENDED FOR LEGAL SURVEY ENGINEERING OR NAVIGATION PURPOSES. NO WARRANTY IS MADE BY THE BUREAU OF INDIAN AFFAIRS (BIA) FOR THE ACCURACY OF THIS MAP AND THE INFORMATION IT CONTAINS OR FOR USES OF THE MAP FOR OTHER THAN ILLUSTRATIVE PURPOSES. THE BIA DOES NOT WARRANT THE ACCURACY OF THE MAP, WHICH MAY CONTAIN ERRORS. THE DEPICTIONS CONTAINED HEREIN ARE FOR ILLUSTRATIVE PURPOSES ONLY AND DO NOT REPRESENT THE LEGAL STATUS OF THE AREAS DEPICTED OR ANY INTERESTS IN THE LANDS THEREIN. NO LEGAL INFERENCE CAN OR SHOULD BE MADE FROM THE BOUNDARIES DEPICTED OR THE INFORMATION CONTAINED IN THIS MAP, WHICH IS INTENDED TO BE USED SOLELY FOR STATISTICAL PURPOSES AND DOES NOT REPRESENT THE FEDERAL GOVERNMENT'S POSITION ON THE JURISDICTIONAL STATUS OF INDIAN COUNTRY OWNERSHIP AND JURISDICTIONAL STATUS IS SUBJECT TO CHANGE AND MUST BE VERIFIED WITH PLAT BOOKS, PATENTS, AND DEEDS IN THE APPROPRIATE FEDERAL AND STATE OFFICES. THE BIA RECOMMENDS THAT PARTIES SEEKING INFORMATION ON RESERVATION BOUNDARIES FIRST CONSULT WITH THE APPROPRIATE TRIBE AND THEN THE BIA. THE TRUST AND RESTRICTED LAND AREA SHOWN HERE ARE SUITABLE ONLY FOR GENERAL SPATIAL REFERENCE.



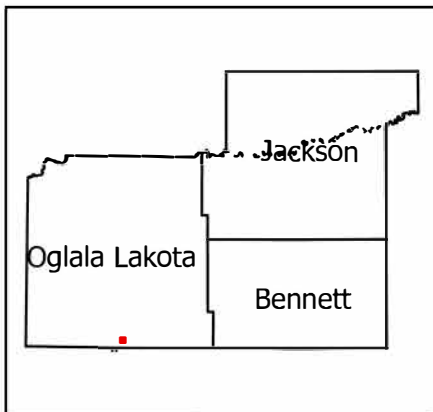


Esri Community Maps Contributors, South Dakota Game Fish and Parks, HERE, Garmin, SafeGraph, GeoTechnologies, Inc, METI/NASA, USGS, EPA, NPS, Census Bureau, USDA, NOAA



Pine Ridge Tribal Lease Bids

T35N - R44W - S8



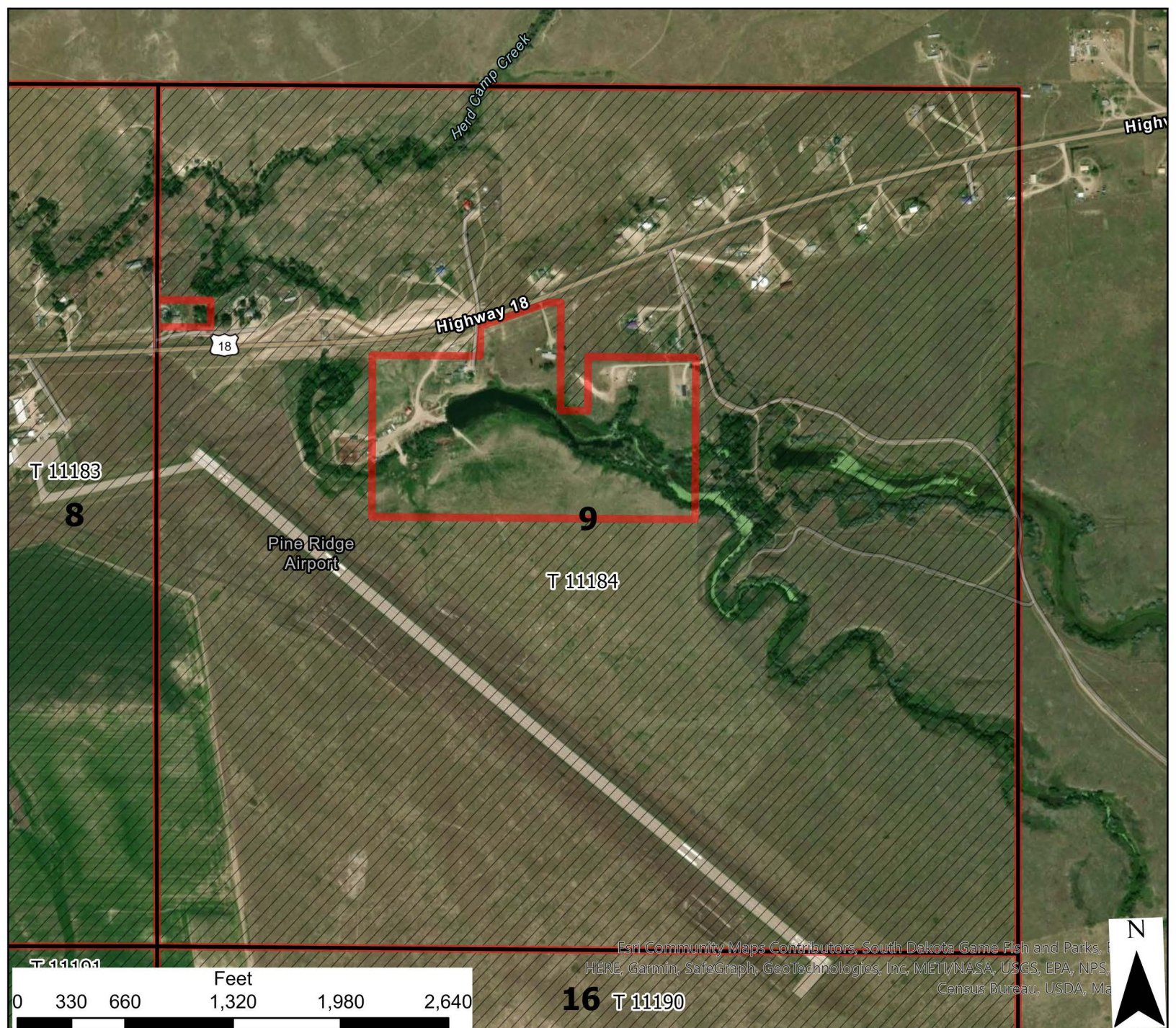
| | | | | | | |
|----|----|----|----|----|----|----|
| | 6 | 5 | 4 | 3 | 2 | 1 |
| | 7 | 8 | 9 | 10 | 11 | 12 |
| 18 | 17 | 16 | 15 | 14 | 13 | |
| 19 | 20 | 21 | 22 | 23 | 24 | |
| 30 | 29 | 28 | 27 | 26 | 25 | |
| 31 | 32 | 33 | 34 | 35 | 36 | |

- Legend**
- Lands Open For Bid
 - Reservation Boundary

USE CONSTRAINTS AND DISCLAIMER: THIS INFORMATION IS PREPARED STRICTLY FOR ILLUSTRATIVE AND REFERENCE PURPOSES ONLY AND SHOULD NOT BE USED, AND IS NOT INTENDED FOR LEGAL SURVEY ENGINEERING OR NAVIGATION PURPOSES. NO WARRANTY IS MADE BY THE BUREAU OF INDIAN AFFAIRS (BIA) FOR THE ACCURACY OF THIS MAP AND THE INFORMATION IT CONTAINS OR FOR USES OF THE MAP FOR OTHER THAN ILLUSTRATIVE PURPOSES. THE BIA DOES NOT WARRANT THE ACCURACY OF THE MAP, WHICH MAY CONTAIN ERRORS. THE DEPICTIONS CONTAINED HEREIN ARE FOR ILLUSTRATIVE PURPOSES ONLY AND DO NOT REPRESENT THE LEGAL STATUS OF THE AREAS DEPICTED OR ANY INTERESTS IN THE LANDS THEREIN. NO LEGAL INFERENCE CAN OR SHOULD BE MADE FROM THE BOUNDARIES DEPICTED OR THE INFORMATION CONTAINED IN THIS MAP, WHICH IS INTENDED TO BE USED SOLELY FOR STATISTICAL PURPOSES AND DOES NOT REPRESENT THE FEDERAL GOVERNMENT'S POSITION ON THE JURISDICTIONAL STATUS OF INDIAN COUNTRY. OWNERSHIP AND JURISDICTIONAL STATUS IS SUBJECT TO CHANGE AND MUST BE VERIFIED WITH PLAT BOOKS, PATENTS, AND DEEDS IN THE APPROPRIATE FEDERAL AND STATE OFFICES.

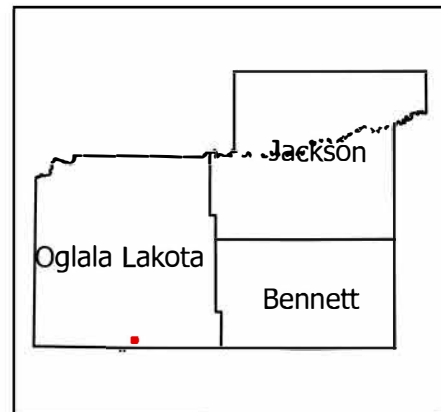
THE BIA RECOMMENDS THAT PARTIES SEEKING INFORMATION ON RESERVATION BOUNDARIES FIRST CONSULT WITH THE APPROPRIATE TRIBE AND THEN THE BIA. THE TRUST AND RESTRICTED LAND AREA SHOWN HERE ARE SUITABLE ONLY FOR GENERAL SPATIAL REFERENCE.





Pine Ridge Tribal Lease Bids

T35N - R44W - S9



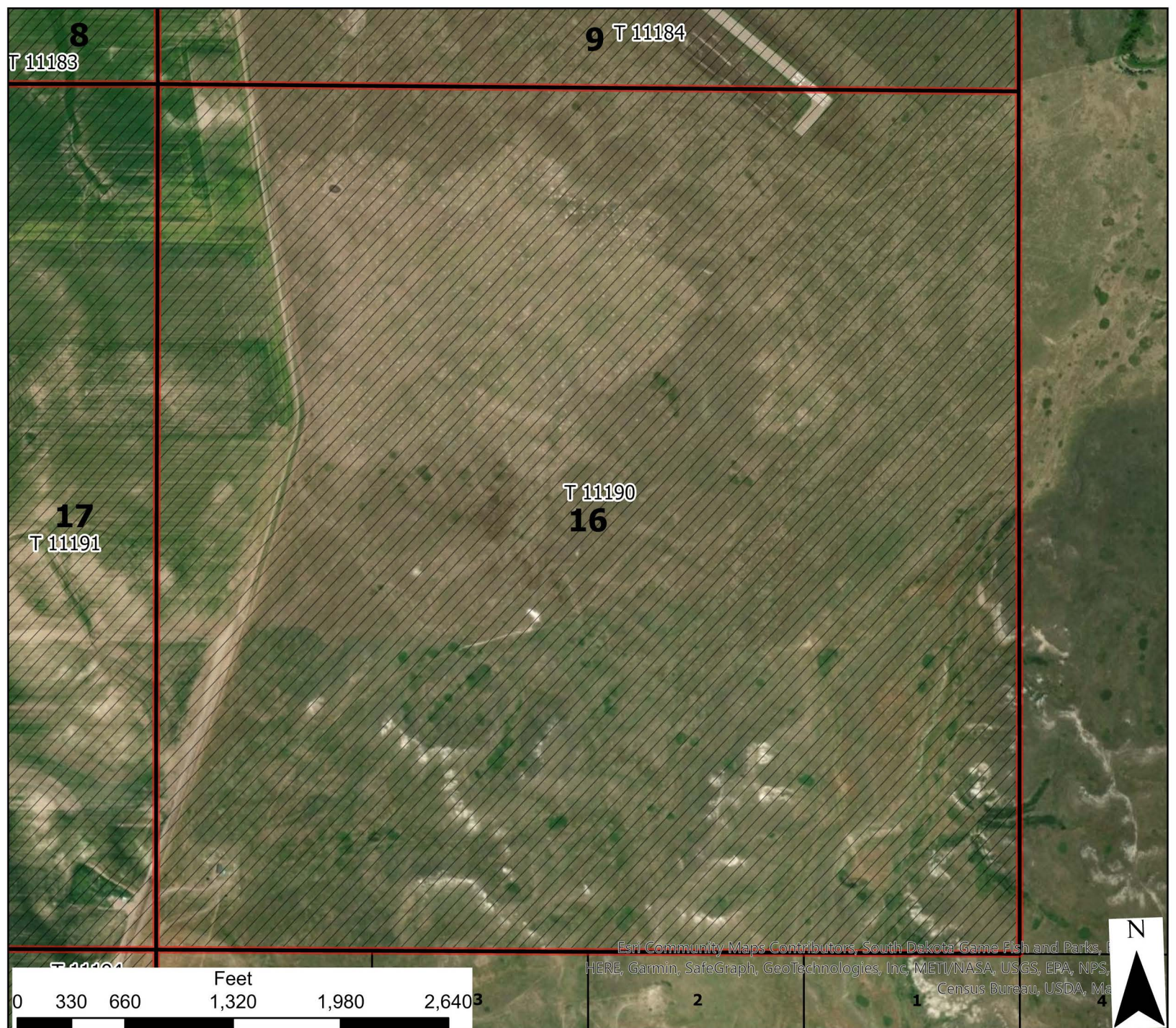
| | | | | | | |
|----|----|----|----|----|----|----|
| | 6 | 5 | 4 | 3 | 2 | 1 |
| | 7 | 8 | 9 | 10 | 11 | 12 |
| 18 | 17 | 16 | 15 | 14 | 13 | |
| 19 | 20 | 21 | 22 | 23 | 24 | |
| 30 | 29 | 28 | 27 | 26 | 25 | |
| 31 | 32 | 33 | 34 | 35 | 36 | |

- Legend**
- Reservation Boundary
 - TribalLandsOpenForBid
 - TribalBidSections

USE CONSTRAINTS AND DISCLAIMER: THIS INFORMATION IS PREPARED STRICTLY FOR ILLUSTRATIVE AND REFERENCE PURPOSES ONLY AND SHOULD NOT BE USED, AND IS NOT INTENDED FOR LEGAL SURVEY ENGINEERING OR NAVIGATION PURPOSES. NO WARRANTY IS MADE BY THE BUREAU OF INDIAN AFFAIRS (BIA) FOR THE ACCURACY OF THIS MAP AND THE INFORMATION IT CONTAINS OR FOR USES OF THE MAP FOR OTHER THAN ILLUSTRATIVE PURPOSES. THE BIA DOES NOT WARRANT THE ACCURACY OF THE MAP, WHICH MAY CONTAIN ERRORS. THE DEPICTIONS CONTAINED HEREIN ARE FOR ILLUSTRATIVE PURPOSES ONLY AND DO NOT REPRESENT THE LEGAL STATUS OF THE AREAS DEPICTED OR ANY INTERESTS IN THE LANDS THEREIN. NO LEGAL INFERENCE CAN OR SHOULD BE MADE FROM THE BOUNDARIES DEPICTED OR THE INFORMATION CONTAINED IN THIS MAP, WHICH IS INTENDED TO BE USED SOLELY FOR STATISTICAL PURPOSES AND DOES NOT REPRESENT THE FEDERAL GOVERNMENT'S POSITION ON THE JURISDICTIONAL STATUS OF INDIAN COUNTRY. OWNERSHIP AND JURISDICTIONAL STATUS IS SUBJECT TO CHANGE AND MUST BE VERIFIED WITH PLAT BOOKS, PATENTS, AND DEEDS IN THE APPROPRIATE FEDERAL AND STATE OFFICES.

THE BIA RECOMMENDS THAT PARTIES SEEKING INFORMATION ON RESERVATION BOUNDARIES FIRST CONSULT WITH THE APPROPRIATE TRIBE AND THEN THE BIA. THE TRUST AND RESTRICTED LAND AREA SHOWN HERE ARE SUITABLE ONLY FOR GENERAL SPATIAL REFERENCE.

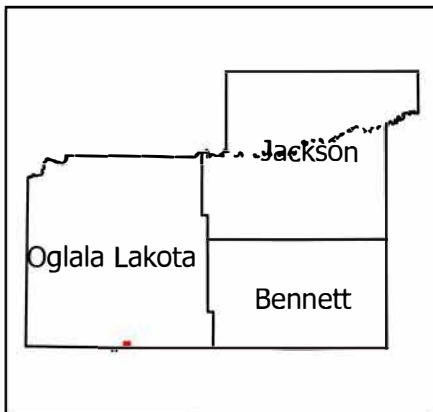




Esri Community Maps Contributors, South Dakota Game Fish and Parks, HERE, Garmin, SafeGraph, GeoTechnologies, Inc, METI/NASA, USGS, EPA, NPS, Census Bureau, USDA, Ma

Pine Ridge Tribal Lease Bids

T35N - R44W - S16



| | | | | | | |
|----|----|----|----|----|----|----|
| | 6 | 5 | 4 | 3 | 2 | 1 |
| | 7 | 8 | 9 | 10 | 11 | 12 |
| 18 | 17 | 16 | 15 | 14 | 13 | |
| 19 | 20 | 21 | 22 | 23 | 24 | |
| 30 | 29 | 28 | 27 | 26 | 25 | |
| 31 | 32 | 33 | 34 | 35 | 36 | |

- Legend**
- Reservation Boundary
 - TribalLandsOpenForBid
 - TribalBidSections

USE CONSTRAINTS AND DISCLAIMER: THIS INFORMATION IS PREPARED STRICTLY FOR ILLUSTRATIVE AND REFERENCE PURPOSES ONLY AND SHOULD NOT BE USED, AND IS NOT INTENDED FOR LEGAL SURVEY ENGINEERING OR NAVIGATION PURPOSES. NO WARRANTY IS MADE BY THE BUREAU OF INDIAN AFFAIRS (BIA) FOR THE ACCURACY OF THIS MAP AND THE INFORMATION IT CONTAINS OR FOR USES OF THE MAP FOR OTHER THAN ILLUSTRATIVE PURPOSES. THE BIA DOES NOT WARRANT THE ACCURACY OF THE MAP, WHICH MAY CONTAIN ERRORS. THE DEPICTIONS CONTAINED HEREIN ARE FOR ILLUSTRATIVE PURPOSES ONLY AND DO NOT REPRESENT THE LEGAL STATUS OF THE AREAS DEPICTED OR ANY INTERESTS IN THE LANDS THEREIN. NO LEGAL INFERENCE CAN OR SHOULD BE MADE FROM THE BOUNDARIES DEPICTED OR THE INFORMATION CONTAINED IN THIS MAP, WHICH IS INTENDED TO BE USED SOLELY FOR STATISTICAL PURPOSES AND DOES NOT REPRESENT THE FEDERAL GOVERNMENT'S POSITION ON THE JURISDICTIONAL STATUS OF INDIAN COUNTRY. OWNERSHIP AND JURISDICTIONAL STATUS IS SUBJECT TO CHANGE AND MUST BE VERIFIED WITH PLAT BOOKS, PATENTS, AND DEEDS IN THE APPROPRIATE FEDERAL AND STATE OFFICES. THE BIA RECOMMENDS THAT PARTIES SEEKING INFORMATION ON RESERVATION BOUNDARIES FIRST CONSULT WITH THE APPROPRIATE TRIBE AND THEN THE BIA. THE TRUST AND RESTRICTED LAND AREA SHOWN HERE ARE SUITABLE ONLY FOR GENERAL SPATIAL REFERENCE.



7
T 11521

T 11183 8

9
T 11184

T 11192
18

17
T 11191

T 11190
16

Esri Community Maps Contributors, South Dakota Game Fish and Parks, HERE, Garmin, SafeGraph, GeoTechnologies, Inc, METI/NASA, USGS, EPA, NPS, Census Bureau, USDA, Ma

0 330 660 1,320 1,980 2,640

Feet

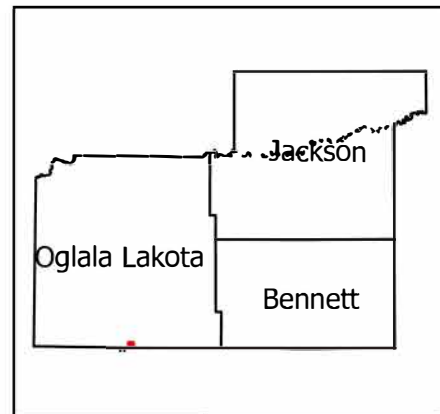
1194 20 T 11194

T 11194



Pine Ridge Tribal Lease Bids

T35N - R44W - S17



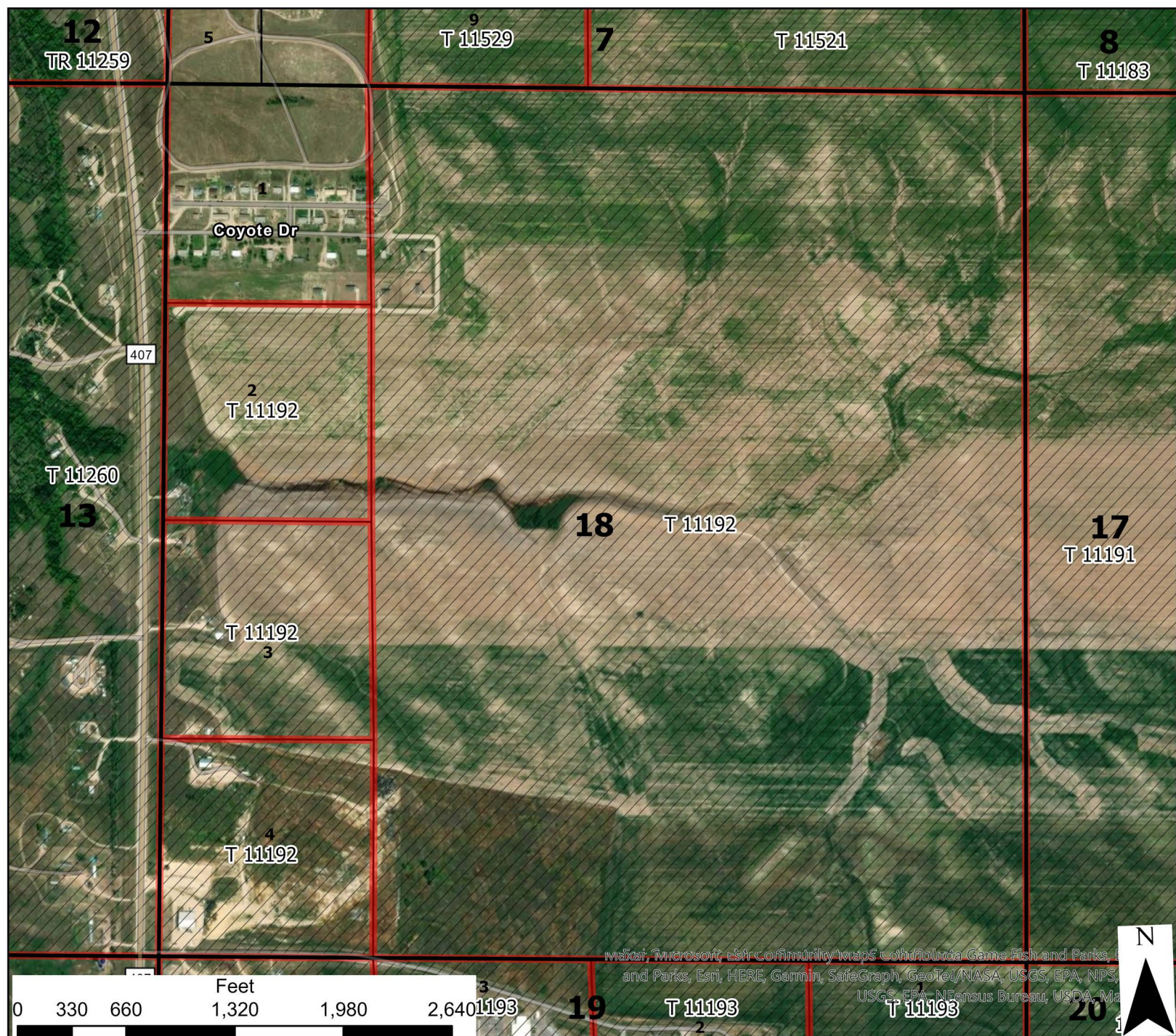
| | | | | | | |
|----|----|----|----|----|----|----|
| | 6 | 5 | 4 | 3 | 2 | 1 |
| | 7 | 8 | 9 | 10 | 11 | 12 |
| 18 | 17 | 16 | 15 | 14 | 13 | |
| 19 | 20 | 21 | 22 | 23 | 24 | |
| 30 | 29 | 28 | 27 | 26 | 25 | |
| 31 | 32 | 33 | 34 | 35 | 36 | |

- Legend**
- Reservation Boundary
 - TribalLandsOpenForBid
 - TribalBidSections

USE CONSTRAINTS AND DISCLAIMER: THIS INFORMATION IS PREPARED STRICTLY FOR ILLUSTRATIVE AND REFERENCE PURPOSES ONLY AND SHOULD NOT BE USED, AND IS NOT INTENDED FOR LEGAL SURVEY ENGINEERING OR NAVIGATION PURPOSES. NO WARRANTY IS MADE BY THE BUREAU OF INDIAN AFFAIRS (BIA) FOR THE ACCURACY OF THIS MAP AND THE INFORMATION IT CONTAINS OR FOR USES OF THE MAP FOR OTHER THAN ILLUSTRATIVE PURPOSES. THE BIA DOES NOT WARRANT THE ACCURACY OF THE MAP, WHICH MAY CONTAIN ERRORS. THE DEPICTIONS CONTAINED HEREIN ARE FOR ILLUSTRATIVE PURPOSES ONLY AND DO NOT REPRESENT THE LEGAL STATUS OF THE AREAS DEPICTED OR ANY INTERESTS IN THE LANDS THEREIN. NO LEGAL INFERENCE CAN OR SHOULD BE MADE FROM THE BOUNDARIES DEPICTED OR THE INFORMATION CONTAINED IN THIS MAP, WHICH IS INTENDED TO BE USED SOLELY FOR STATISTICAL PURPOSES AND DOES NOT REPRESENT THE FEDERAL GOVERNMENT'S POSITION ON THE JURISDICTIONAL STATUS OF INDIAN COUNTRY. OWNERSHIP AND JURISDICTIONAL STATUS IS SUBJECT TO CHANGE AND MUST BE VERIFIED WITH PLAT BOOKS, PATENTS, AND DEEDS IN THE APPROPRIATE FEDERAL AND STATE OFFICES.

THE BIA RECOMMENDS THAT PARTIES SEEKING INFORMATION ON RESERVATION BOUNDARIES FIRST CONSULT WITH THE APPROPRIATE TRIBE AND THEN THE BIA. THE TRUST AND RESTRICTED LAND AREA SHOWN HERE ARE SUITABLE ONLY FOR GENERAL SPATIAL REFERENCE.





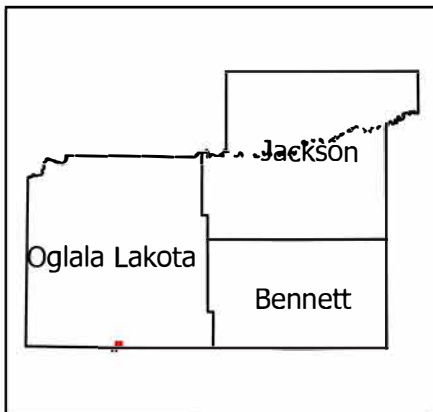
Map data provided by Esri, DeLorme, Garmin, Bing, Microsoft, USGS, EPA, NPS, and other sources. Includes a north arrow.



| | | | | | | |
|----|----|----|----|----|----|----|
| | 6 | 5 | 4 | 3 | 2 | 1 |
| | 7 | 8 | 9 | 10 | 11 | 12 |
| 18 | 17 | 16 | 15 | 14 | 13 | |
| 19 | 20 | 21 | 22 | 23 | 24 | |
| 30 | 29 | 28 | 27 | 26 | 25 | |
| 31 | 32 | 33 | 34 | 35 | 36 | |

Pine Ridge Tribal Lease Bids

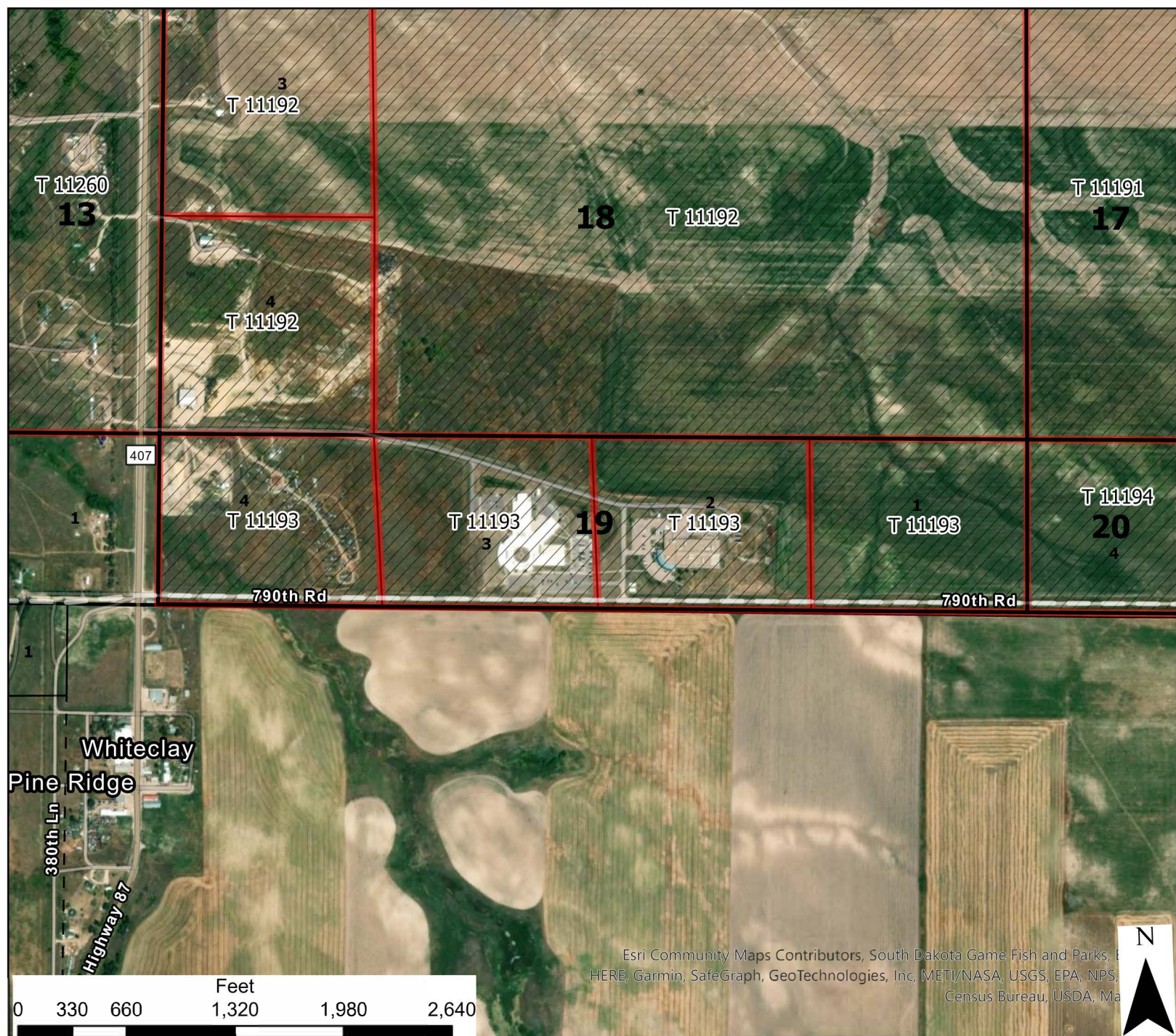
T35N - R44W - S17



- Legend**
- Reservation Boundary
 - TribalLandsOpenForBid
 - TribalBidSections

USE CONSTRAINTS AND DISCLAIMER: THIS INFORMATION IS PREPARED STRICTLY FOR ILLUSTRATIVE AND REFERENCE PURPOSES ONLY AND SHOULD NOT BE USED, AND IS NOT INTENDED FOR LEGAL SURVEY ENGINEERING OR NAVIGATION PURPOSES. NO WARRANTY IS MADE BY THE BUREAU OF INDIAN AFFAIRS (BIA) FOR THE ACCURACY OF THIS MAP AND THE INFORMATION IT CONTAINS OR FOR USES OF THE MAP FOR OTHER THAN ILLUSTRATIVE PURPOSES. THE BIA DOES NOT WARRANT THE ACCURACY OF THE MAP, WHICH MAY CONTAIN ERRORS. THE DEPICTIONS CONTAINED HEREIN ARE FOR ILLUSTRATIVE PURPOSES ONLY AND DO NOT REPRESENT THE LEGAL STATUS OF THE AREAS DEPICTED OR ANY INTERESTS IN THE LANDS THEREIN. NO LEGAL INFERENCE CAN OR SHOULD BE MADE FROM THE BOUNDARIES DEPICTED OR THE INFORMATION CONTAINED IN THIS MAP, WHICH IS INTENDED TO BE USED SOLELY FOR STATISTICAL PURPOSES AND DOES NOT REPRESENT THE FEDERAL GOVERNMENT'S POSITION ON THE JURISDICTIONAL STATUS OF INDIAN COUNTRY. OWNERSHIP AND JURISDICTIONAL STATUS IS SUBJECT TO CHANGE AND MUST BE VERIFIED WITH PLAT BOOKS, PATENTS, AND DEEDS IN THE APPROPRIATE FEDERAL AND STATE OFFICES. THE BIA RECOMMENDS THAT PARTIES SEEKING INFORMATION ON RESERVATION BOUNDARIES FIRST CONSULT WITH THE APPROPRIATE TRIBE AND THEN THE BIA. THE TRUST AND RESTRICTED LAND AREA SHOWN HERE ARE SUITABLE ONLY FOR GENERAL SPATIAL REFERENCE.

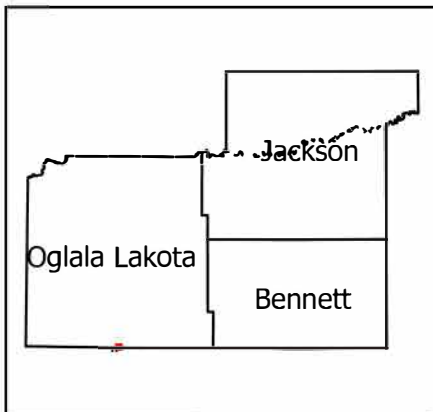




Esri Community Maps Contributors, South Dakota Game Fish and Parks, HERE, Garmin, SafeGraph, GeoTechnologies, Inc, METI/NASA, USGS, EPA, NPS, Census Bureau, USDA, Ma

Pine Ridge Tribal Lease Bids

T35N - R44W - S19



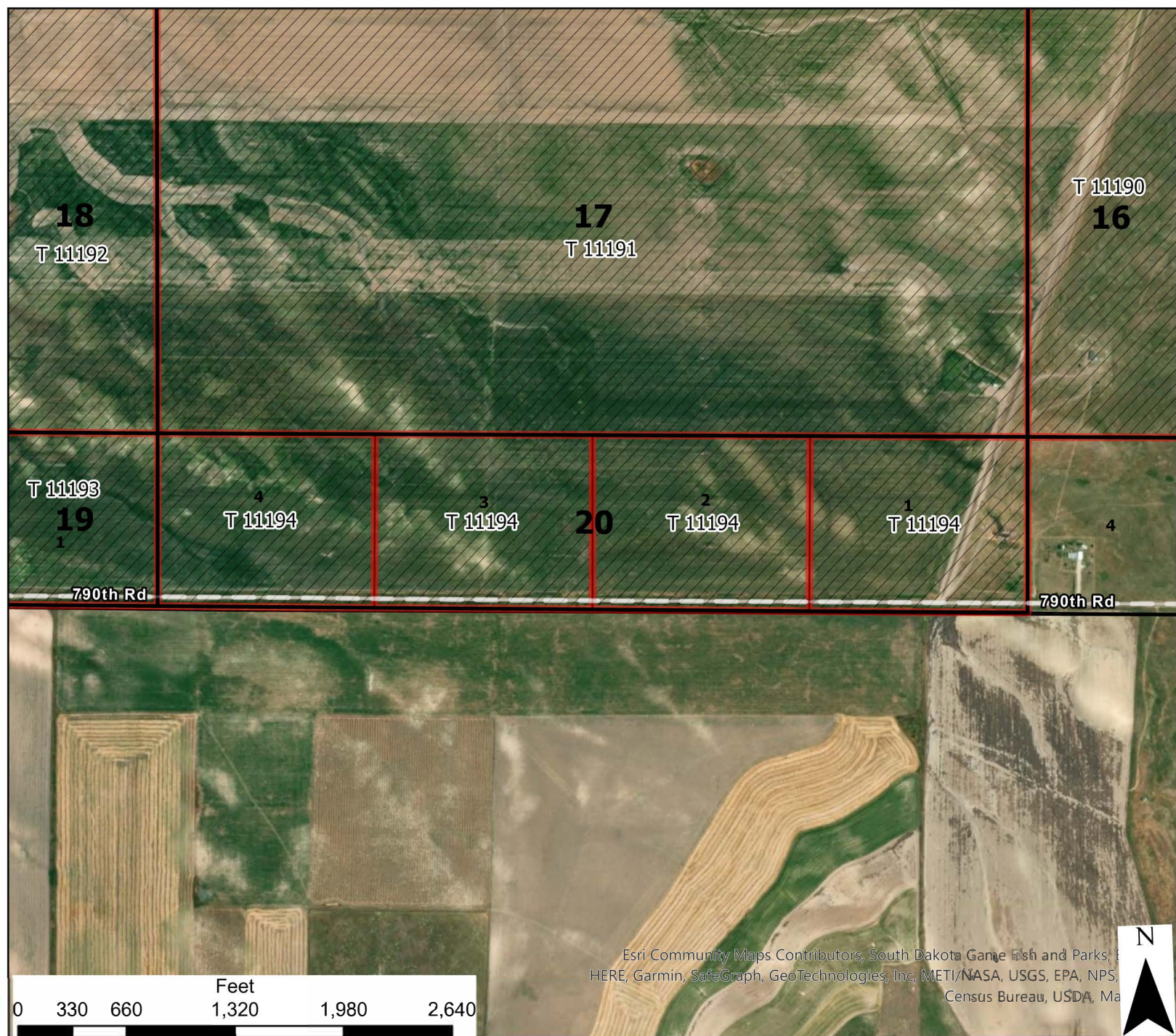
| | | | | | | |
|----|----|----|----|----|----|----|
| | 6 | 5 | 4 | 3 | 2 | 1 |
| | 7 | 8 | 9 | 10 | 11 | 12 |
| 18 | 17 | 16 | 15 | 14 | 13 | |
| 19 | 20 | 21 | 22 | 23 | 24 | |
| 30 | 29 | 28 | 27 | 26 | 25 | |
| 31 | 32 | 33 | 34 | 35 | 36 | |

- Legend**
- Lands Open For Bid
 - Reservation Boundary

USE CONSTRAINTS AND DISCLAIMER: THIS INFORMATION IS PREPARED STRICTLY FOR ILLUSTRATIVE AND REFERENCE PURPOSES ONLY AND SHOULD NOT BE USED, AND IS NOT INTENDED FOR LEGAL SURVEY ENGINEERING OR NAVIGATION PURPOSES. NO WARRANTY IS MADE BY THE BUREAU OF INDIAN AFFAIRS (BIA) FOR THE ACCURACY OF THIS MAP AND THE INFORMATION IT CONTAINS OR FOR USES OF THE MAP FOR OTHER THAN ILLUSTRATIVE PURPOSES. THE BIA DOES NOT WARRANT THE ACCURACY OF THE MAP, WHICH MAY CONTAIN ERRORS. THE DEPICTIONS CONTAINED HEREIN ARE FOR ILLUSTRATIVE PURPOSES ONLY AND DO NOT REPRESENT THE LEGAL STATUS OF THE AREAS DEPICTED OR ANY INTERESTS IN THE LANDS THEREIN. NO LEGAL INFERENCE CAN OR SHOULD BE MADE FROM THE BOUNDARIES DEPICTED OR THE INFORMATION CONTAINED IN THIS MAP, WHICH IS INTENDED TO BE USED SOLELY FOR STATISTICAL PURPOSES AND DOES NOT REPRESENT THE FEDERAL GOVERNMENT'S POSITION ON THE JURISDICTIONAL STATUS OF INDIAN COUNTRY. OWNERSHIP AND JURISDICTIONAL STATUS IS SUBJECT TO CHANGE AND MUST BE VERIFIED WITH PLAT BOOKS, PATENTS, AND DEEDS IN THE APPROPRIATE FEDERAL AND STATE OFFICES.

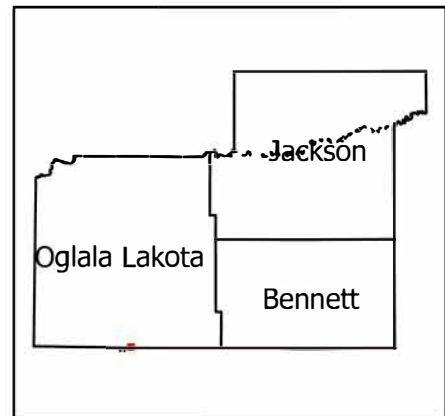
THE BIA RECOMMENDS THAT PARTIES SEEKING INFORMATION ON RESERVATION BOUNDARIES FIRST CONSULT WITH THE APPROPRIATE TRIBE AND THEN THE BIA. THE TRUST AND RESTRICTED LAND AREA SHOWN HERE ARE SUITABLE ONLY FOR GENERAL SPATIAL REFERENCE.





Pine Ridge Tribal Lease Bids

T35N - R44W - S20

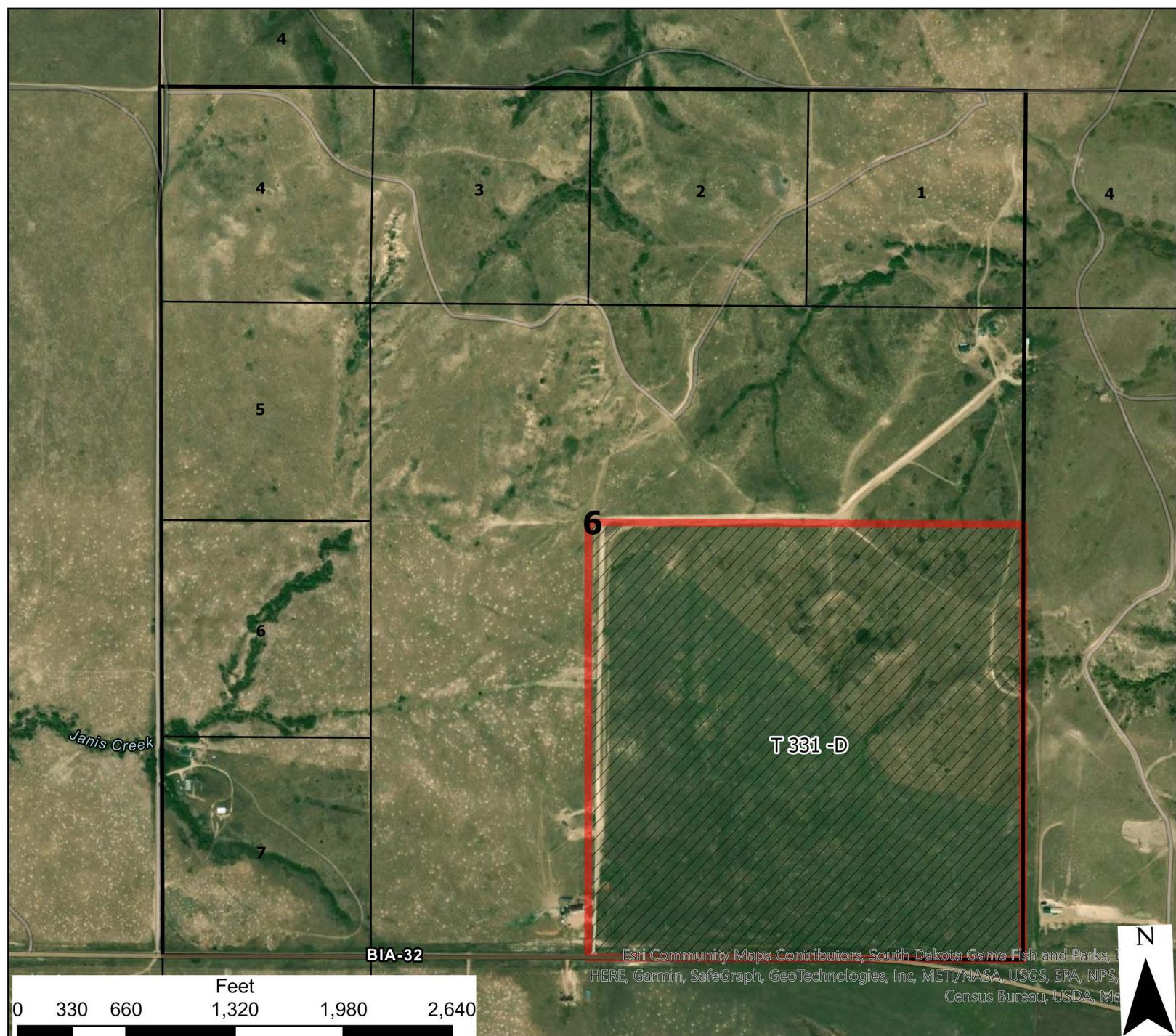


| | | | | | | |
|----|----|----|----|----|----|----|
| | 6 | 5 | 4 | 3 | 2 | 1 |
| | 7 | 8 | 9 | 10 | 11 | 12 |
| 18 | 17 | 16 | 15 | 14 | 13 | |
| 19 | 20 | 21 | 22 | 23 | 24 | |
| 30 | 29 | 28 | 27 | 26 | 25 | |
| 31 | 32 | 33 | 34 | 35 | 36 | |

- Legend**
- Reservation Boundary
 - TribalLandsOpenForBid
 - TribalBidSections

USE CONSTRAINTS AND DISCLAIMER: THIS INFORMATION IS PREPARED STRICTLY FOR ILLUSTRATIVE AND REFERENCE PURPOSES ONLY AND SHOULD NOT BE USED, AND IS NOT INTENDED FOR LEGAL SURVEY ENGINEERING OR NAVIGATION PURPOSES. NO WARRANTY IS MADE BY THE BUREAU OF INDIAN AFFAIRS (BIA) FOR THE ACCURACY OF THIS MAP AND THE INFORMATION IT CONTAINS OR FOR USES OF THE MAP FOR OTHER THAN ILLUSTRATIVE PURPOSES. THE BIA DOES NOT WARRANT THE ACCURACY OF THE MAP, WHICH MAY CONTAIN ERRORS. THE DEPICTIONS CONTAINED HEREIN ARE FOR ILLUSTRATIVE PURPOSES ONLY AND DO NOT REPRESENT THE LEGAL STATUS OF THE AREAS DEPICTED OR ANY INTERESTS IN THE LANDS THEREIN. NO LEGAL INFERENCE CAN OR SHOULD BE MADE FROM THE BOUNDARIES DEPICTED OR THE INFORMATION CONTAINED IN THIS MAP, WHICH IS INTENDED TO BE USED SOLELY FOR STATISTICAL PURPOSES AND DOES NOT REPRESENT THE FEDERAL GOVERNMENT'S POSITION ON THE JURISDICTIONAL STATUS OF INDIAN COUNTRY. OWNERSHIP AND JURISDICTIONAL STATUS IS SUBJECT TO CHANGE AND MUST BE VERIFIED WITH PLAT BOOKS, PATENTS, AND DEEDS IN THE APPROPRIATE FEDERAL AND STATE OFFICES. THE BIA RECOMMENDS THAT PARTIES SEEKING INFORMATION ON RESERVATION BOUNDARIES FIRST CONSULT WITH THE APPROPRIATE TRIBE AND THEN THE BIA. THE TRUST AND RESTRICTED LAND AREA SHOWN HERE ARE SUITABLE ONLY FOR GENERAL SPATIAL REFERENCE.





BIA-32

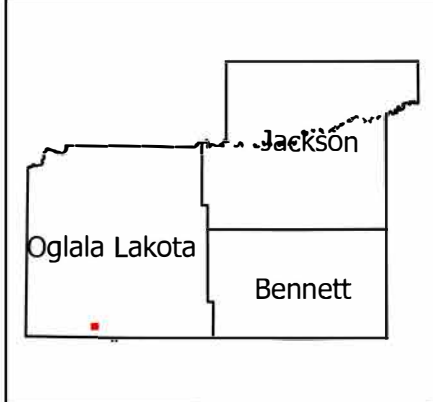
Esri Community Maps Contributors, South Dakota Game Fish and Parks, HERE, Garmin, SafeGraph, GeoTechnologies, Inc, METI/NASA, USGS, EPA, NPS, Census Bureau, USDA, Ma



| | | | | | | |
|----|----|----|----|----|----|----|
| | 6 | 5 | 4 | 3 | 2 | 1 |
| | 7 | 8 | 9 | 10 | 11 | 12 |
| 18 | 17 | 16 | 15 | 14 | 13 | |
| 19 | 20 | 21 | 22 | 23 | 24 | |
| 30 | 29 | 28 | 27 | 26 | 25 | |
| 31 | 32 | 33 | 34 | 35 | 36 | |

Pine Ridge Tribal Lease Bids

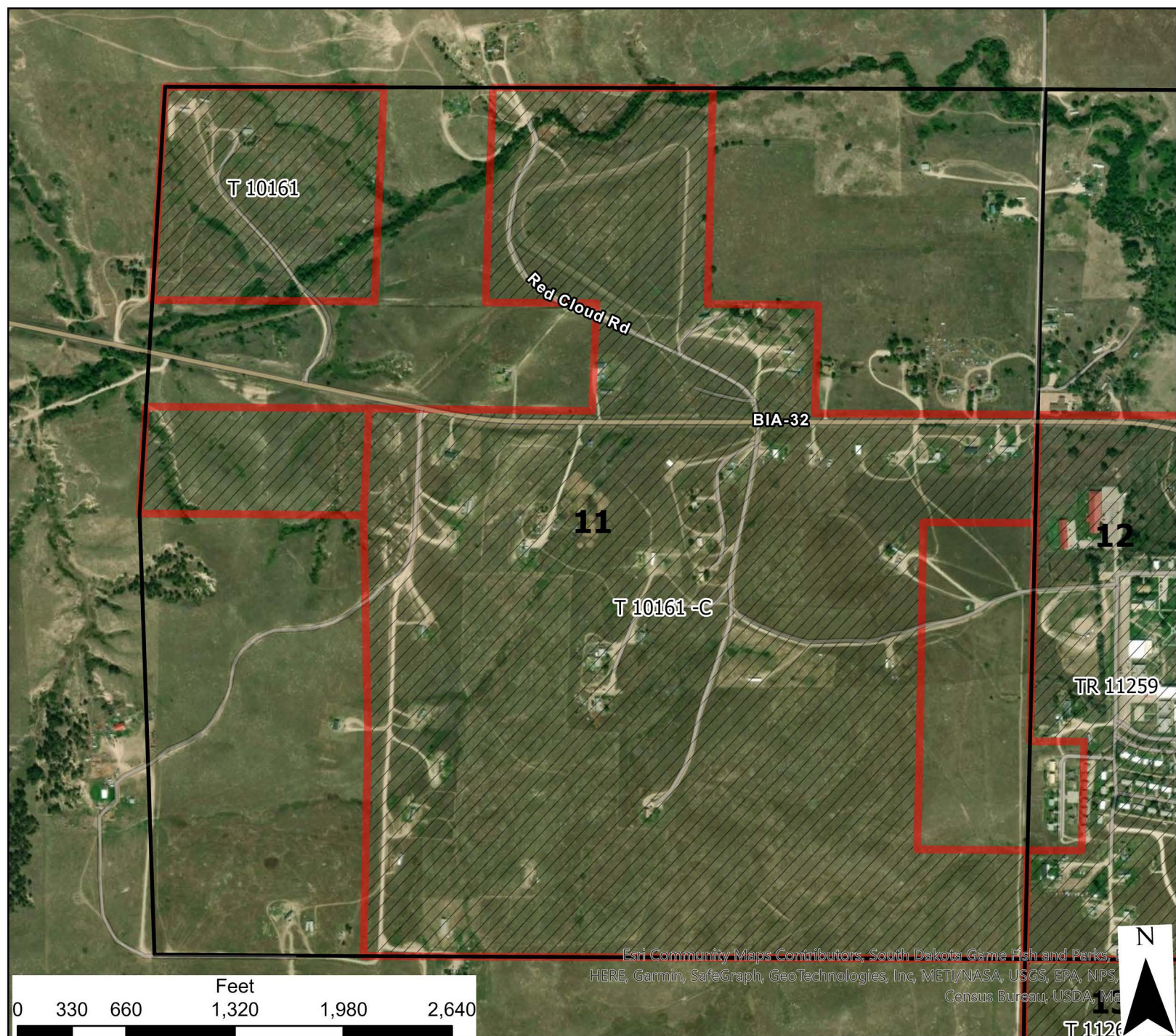
T35N - R45W - S6



- Legend**
- Reservation Boundary
 - TribalLandsOpenForBid
 - TribalBidSections

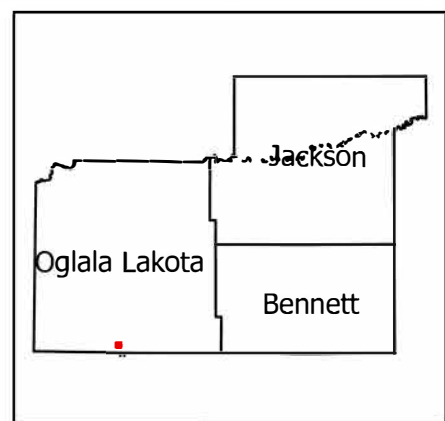
USE CONSTRAINTS AND DISCLAIMER: THIS INFORMATION IS PREPARED STRICTLY FOR ILLUSTRATIVE AND REFERENCE PURPOSES ONLY AND SHOULD NOT BE USED, AND IS NOT INTENDED FOR LEGAL SURVEY ENGINEERING OR NAVIGATION PURPOSES. NO WARRANTY IS MADE BY THE BUREAU OF INDIAN AFFAIRS (BIA) FOR THE ACCURACY OF THIS MAP AND THE INFORMATION IT CONTAINS OR FOR USES OF THE MAP FOR OTHER THAN ILLUSTRATIVE PURPOSES. THE BIA DOES NOT WARRANT THE ACCURACY OF THE MAP, WHICH MAY CONTAIN ERRORS. THE DEPICTIONS CONTAINED HEREIN ARE FOR ILLUSTRATIVE PURPOSES ONLY AND DO NOT REPRESENT THE LEGAL STATUS OF THE AREAS DEPICTED OR ANY INTERESTS IN THE LANDS THEREIN. NO LEGAL INFERENCE CAN OR SHOULD BE MADE FROM THE BOUNDARIES DEPICTED OR THE INFORMATION CONTAINED IN THIS MAP, WHICH IS INTENDED TO BE USED SOLELY FOR STATISTICAL PURPOSES AND DOES NOT REPRESENT THE FEDERAL GOVERNMENT'S POSITION ON THE JURISDICTIONAL STATUS OF INDIAN COUNTRY. OWNERSHIP AND JURISDICTIONAL STATUS IS SUBJECT TO CHANGE AND MUST BE VERIFIED WITH PLAT BOOKS, PATENTS, AND DEEDS IN THE APPROPRIATE FEDERAL AND STATE OFFICES. THE BIA RECOMMENDS THAT PARTIES SEEKING INFORMATION ON RESERVATION BOUNDARIES FIRST CONSULT WITH THE APPROPRIATE TRIBE AND THEN THE BIA. THE TRUST AND RESTRICTED LAND AREA SHOWN HERE ARE SUITABLE ONLY FOR GENERAL SPATIAL REFERENCE.





Pine Ridge Tribal Lease Bids

T35N - R45W - S11



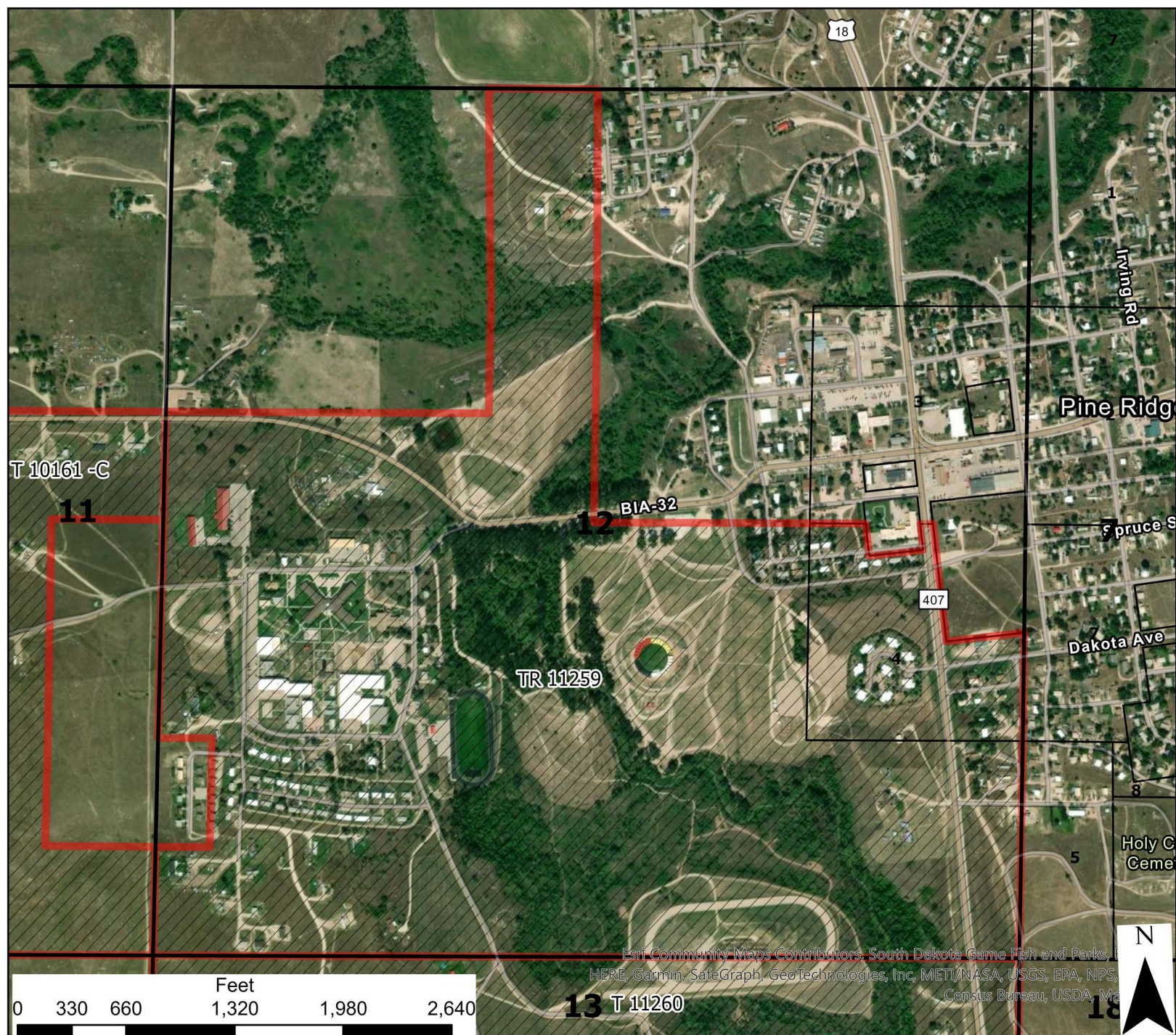
| | | | | | | |
|----|----|----|----|----|----|----|
| | 6 | 5 | 4 | 3 | 2 | 1 |
| | 7 | 8 | 9 | 10 | 11 | 12 |
| 18 | 17 | 16 | 15 | 14 | 13 | |
| 19 | 20 | 21 | 22 | 23 | 24 | |
| 30 | 29 | 28 | 27 | 26 | 25 | |
| 31 | 32 | 33 | 34 | 35 | 36 | |

- Legend**
- Reservation Boundary
 - TribalLandsOpenForBid
 - TribalBidSections

USE CONSTRAINTS AND DISCLAIMER: THIS INFORMATION IS PREPARED STRICTLY FOR ILLUSTRATIVE AND REFERENCE PURPOSES ONLY AND SHOULD NOT BE USED, AND IS NOT INTENDED FOR LEGAL SURVEY ENGINEERING OR NAVIGATION PURPOSES. NO WARRANTY IS MADE BY THE BUREAU OF INDIAN AFFAIRS (BIA) FOR THE ACCURACY OF THIS MAP AND THE INFORMATION IT CONTAINS OR FOR USES OF THE MAP FOR OTHER THAN ILLUSTRATIVE PURPOSES. THE BIA DOES NOT WARRANT THE ACCURACY OF THE MAP, WHICH MAY CONTAIN ERRORS. THE DEPICTIONS CONTAINED HEREIN ARE FOR ILLUSTRATIVE PURPOSES ONLY AND DO NOT REPRESENT THE LEGAL STATUS OF THE AREAS DEPICTED OR ANY INTERESTS IN THE LANDS THEREIN. NO LEGAL INFERENCE CAN OR SHOULD BE MADE FROM THE BOUNDARIES DEPICTED OR THE INFORMATION CONTAINED IN THIS MAP, WHICH IS INTENDED TO BE USED SOLELY FOR STATISTICAL PURPOSES AND DOES NOT REPRESENT THE FEDERAL GOVERNMENT'S POSITION ON THE JURISDICTIONAL STATUS OF INDIAN COUNTRY. OWNERSHIP AND JURISDICTIONAL STATUS IS SUBJECT TO CHANGE AND MUST BE VERIFIED WITH PLAT BOOKS, PATENTS, AND DEEDS IN THE APPROPRIATE FEDERAL AND STATE OFFICES.

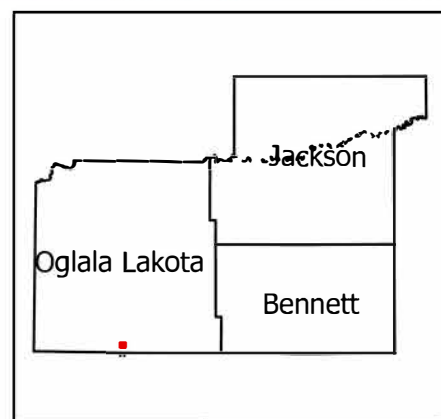
THE BIA RECOMMENDS THAT PARTIES SEEKING INFORMATION ON RESERVATION BOUNDARIES FIRST CONSULT WITH THE APPROPRIATE TRIBE AND THEN THE BIA. THE TRUST AND RESTRICTED LAND AREA SHOWN HERE ARE SUITABLE ONLY FOR GENERAL SPATIAL REFERENCE.





Pine Ridge Tribal Lease Bids

-
T35N - R45W - S12



| | | | | | | |
|----|----|----|----|----|----|----|
| | 6 | 5 | 4 | 3 | 2 | 1 |
| | 7 | 8 | 9 | 10 | 11 | 12 |
| 18 | 17 | 16 | 15 | 14 | 13 | |
| 19 | 20 | 21 | 22 | 23 | 24 | |
| 30 | 29 | 28 | 27 | 26 | 25 | |
| 31 | 32 | 33 | 34 | 35 | 36 | |

- Legend**
- Reservation Boundary
 - TribalLandsOpenForBid
 - TribalBidSections

USE CONSTRAINTS AND DISCLAIMER: THIS INFORMATION IS PREPARED STRICTLY FOR ILLUSTRATIVE AND REFERENCE PURPOSES ONLY AND SHOULD NOT BE USED, AND IS NOT INTENDED FOR LEGAL SURVEY ENGINEERING OR NAVIGATION PURPOSES. NO WARRANTY IS MADE BY THE BUREAU OF INDIAN AFFAIRS (BIA) FOR THE ACCURACY OF THIS MAP AND THE INFORMATION IT CONTAINS OR FOR USES OF THE MAP FOR OTHER THAN ILLUSTRATIVE PURPOSES. THE BIA DOES NOT WARRANT THE ACCURACY OF THE MAP, WHICH MAY CONTAIN ERRORS. THE DEPICTIONS CONTAINED HEREIN ARE FOR ILLUSTRATIVE PURPOSES ONLY AND DO NOT REPRESENT THE LEGAL STATUS OF THE AREAS DEPICTED OR ANY INTERESTS IN THE LANDS THEREIN. NO LEGAL INFERENCE CAN OR SHOULD BE MADE FROM THE BOUNDARIES DEPICTED OR THE INFORMATION CONTAINED IN THIS MAP, WHICH IS INTENDED TO BE USED SOLELY FOR STATISTICAL PURPOSES AND DOES NOT REPRESENT THE FEDERAL GOVERNMENT'S POSITION ON THE JURISDICTIONAL STATUS OF INDIAN COUNTRY. OWNERSHIP AND JURISDICTIONAL STATUS IS SUBJECT TO CHANGE AND MUST BE VERIFIED WITH PLAT BOOKS, PATENTS, AND DEEDS IN THE APPROPRIATE FEDERAL AND STATE OFFICES.

THE BIA RECOMMENDS THAT PARTIES SEEKING INFORMATION ON RESERVATION BOUNDARIES FIRST CONSULT WITH THE APPROPRIATE TRIBE AND THEN THE BIA. THE TRUST AND RESTRICTED LAND AREA SHOWN HERE ARE SUITABLE ONLY FOR GENERAL SPATIAL REFERENCE.



11
T 10161 -C

TR 11259 **12**

5 **7**



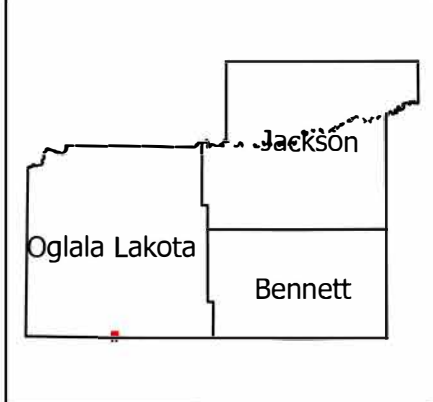
Esri Community Maps Contributors, South Dakota Game Fish and Parks, HERE, Garmin, SafeGraph, GeoTechnologies, Inc, METI/NASA, USGS, EPA, NPS, Census Bureau, USDA, Mapbox



| | | | | | | |
|-----------|-----------|-----------|-----------|-----------|-----------|-----------|
| | 6 | 5 | 4 | 3 | 2 | 1 |
| | 7 | 8 | 9 | 10 | 11 | 12 |
| 18 | 17 | 16 | 15 | 14 | 13 | |
| 19 | 20 | 21 | 22 | 23 | 24 | |
| 30 | 29 | 28 | 27 | 26 | 25 | |
| 31 | 32 | 33 | 34 | 35 | 36 | |

Pine Ridge Tribal Lease Bids

T35N - R45W - S13

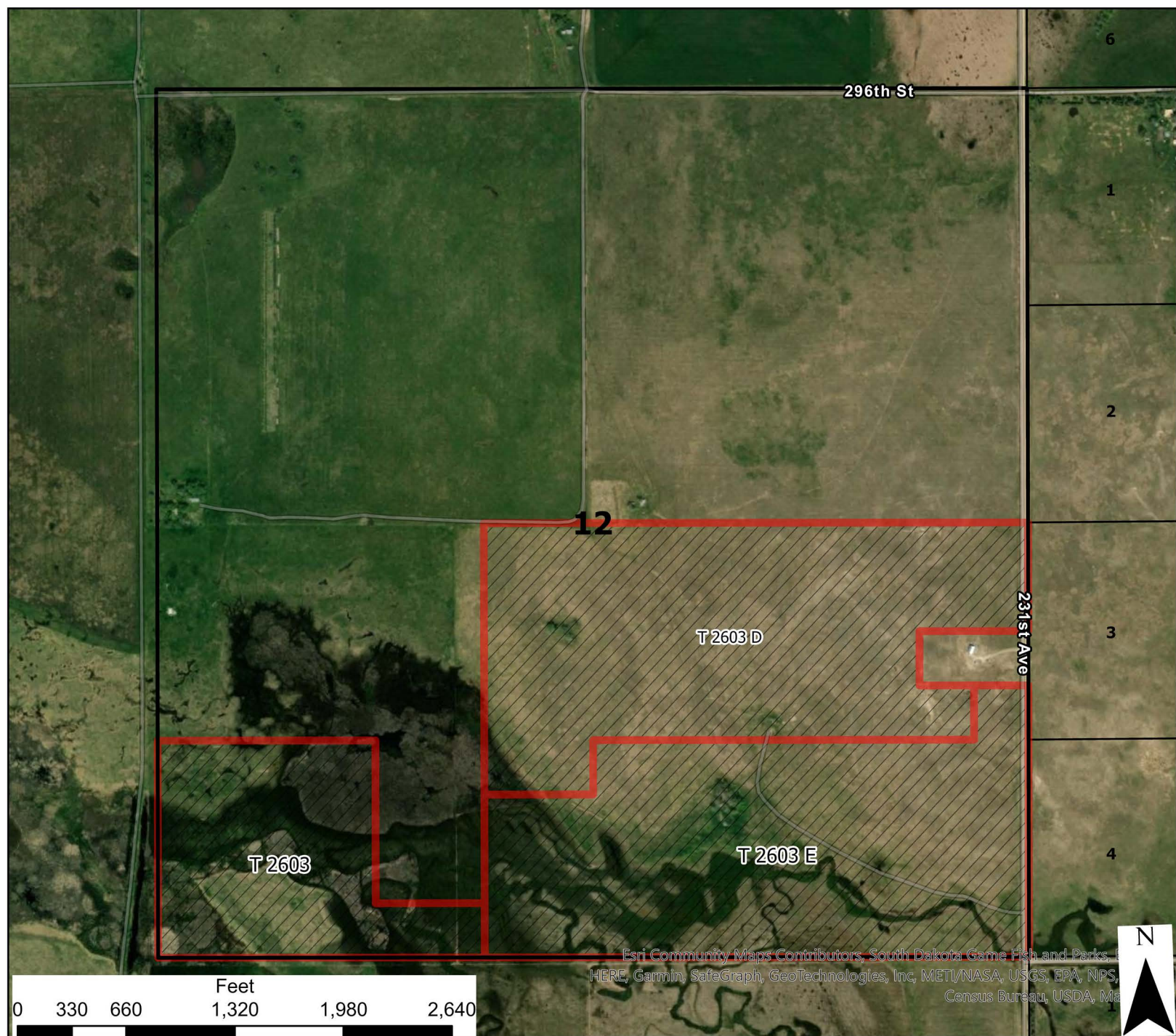


- Legend**
- Reservation Boundary
 - TribalLandsOpenForBid
 - TribalBidSections

USE CONSTRAINTS AND DISCLAIMER: THIS INFORMATION IS PREPARED STRICTLY FOR ILLUSTRATIVE AND REFERENCE PURPOSES ONLY AND SHOULD NOT BE USED, AND IS NOT INTENDED FOR LEGAL SURVEY ENGINEERING OR NAVIGATION PURPOSES. NO WARRANTY IS MADE BY THE BUREAU OF INDIAN AFFAIRS (BIA) FOR THE ACCURACY OF THIS MAP AND THE INFORMATION IT CONTAINS OR FOR USES OF THE MAP FOR OTHER THAN ILLUSTRATIVE PURPOSES. THE BIA DOES NOT WARRANT THE ACCURACY OF THE MAP, WHICH MAY CONTAIN ERRORS. THE DEPICTIONS CONTAINED HEREIN ARE FOR ILLUSTRATIVE PURPOSES ONLY AND DO NOT REPRESENT THE LEGAL STATUS OF THE AREAS DEPICTED OR ANY INTERESTS IN THE LANDS THEREIN. NO LEGAL INFERENCE CAN OR SHOULD BE MADE FROM THE BOUNDARIES DEPICTED OR THE INFORMATION CONTAINED IN THIS MAP, WHICH IS INTENDED TO BE USED SOLELY FOR STATISTICAL PURPOSES AND DOES NOT REPRESENT THE FEDERAL GOVERNMENT'S POSITION ON THE JURISDICTIONAL STATUS OF INDIAN COUNTRY. OWNERSHIP AND JURISDICTIONAL STATUS IS SUBJECT TO CHANGE AND MUST BE VERIFIED WITH PLAT BOOKS, PATENTS, AND DEEDS IN THE APPROPRIATE FEDERAL AND STATE OFFICES.

THE BIA RECOMMENDS THAT PARTIES SEEKING INFORMATION ON RESERVATION BOUNDARIES FIRST CONSULT WITH THE APPROPRIATE TRIBE AND THEN THE BIA. THE TRUST AND RESTRICTED LAND AREA SHOWN HERE ARE SUITABLE ONLY FOR GENERAL SPATIAL REFERENCE.

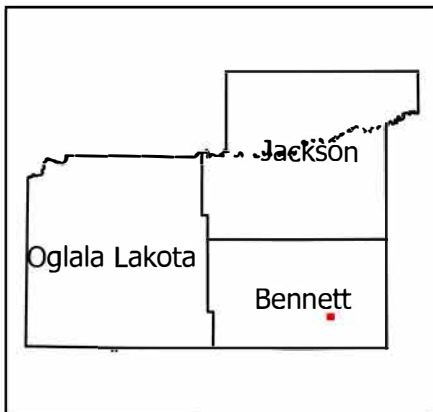




| | | | | | | |
|----|----|----|----|----|----|----|
| | 6 | 5 | 4 | 3 | 2 | 1 |
| | 7 | 8 | 9 | 10 | 11 | 12 |
| 18 | 17 | 16 | 15 | 14 | 13 | |
| 19 | 20 | 21 | 22 | 23 | 24 | |
| 30 | 29 | 28 | 27 | 26 | 25 | |
| 31 | 32 | 33 | 34 | 35 | 36 | |

Pine Ridge Tribal Lease Bids

T36N - R36W - S12

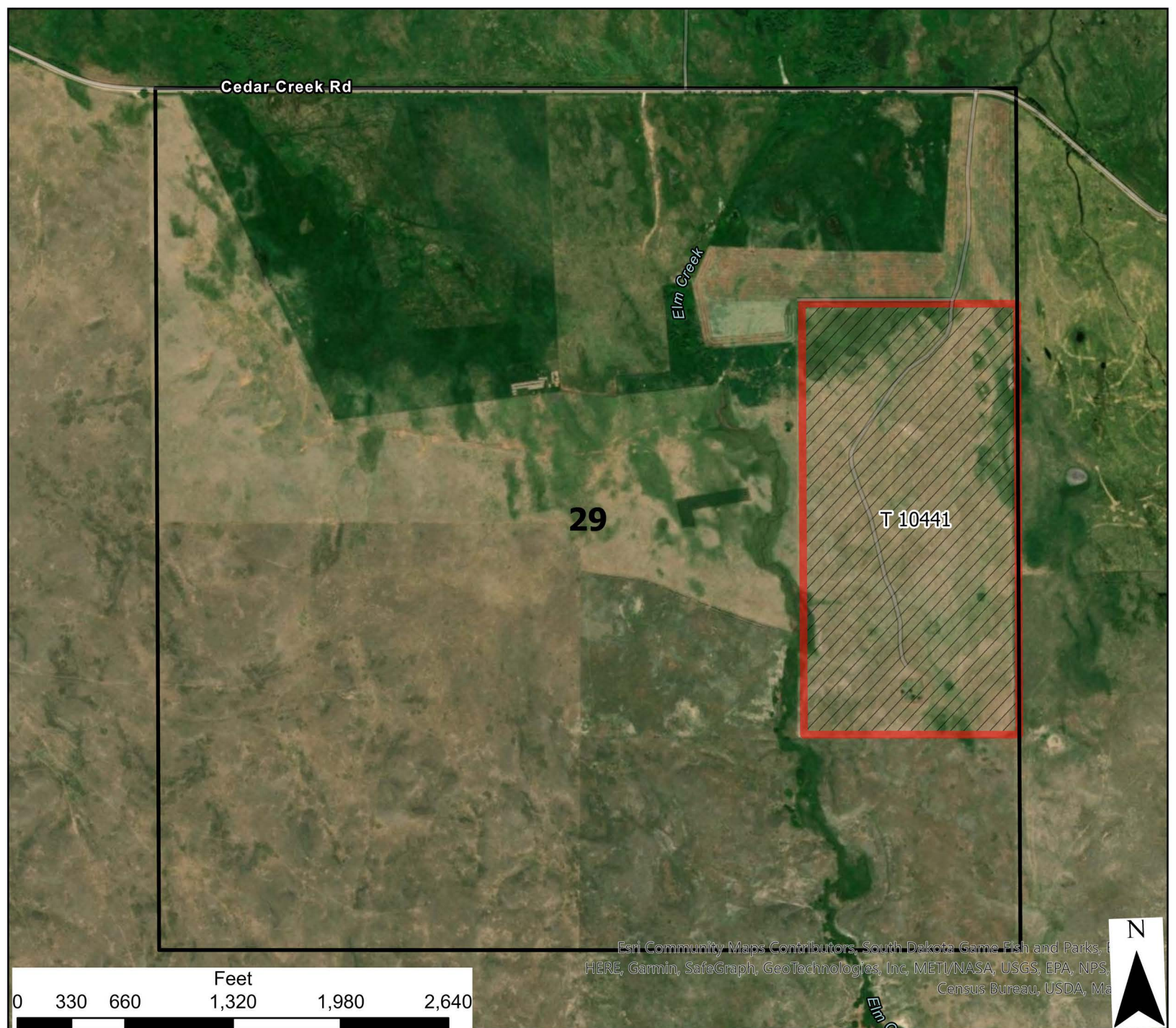


- Legend**
- Reservation Boundary
 - TribalLandsOpenForBid
 - TribalBidSections

USE CONSTRAINTS AND DISCLAIMER: THIS INFORMATION IS PREPARED STRICTLY FOR ILLUSTRATIVE AND REFERENCE PURPOSES ONLY AND SHOULD NOT BE USED, AND IS NOT INTENDED FOR LEGAL SURVEY ENGINEERING OR NAVIGATION PURPOSES. NO WARRANTY IS MADE BY THE BUREAU OF INDIAN AFFAIRS (BIA) FOR THE ACCURACY OF THIS MAP AND THE INFORMATION IT CONTAINS OR FOR USES OF THE MAP FOR OTHER THAN ILLUSTRATIVE PURPOSES. THE BIA DOES NOT WARRANT THE ACCURACY OF THE MAP, WHICH MAY CONTAIN ERRORS. THE DEPICTIONS CONTAINED HEREIN ARE FOR ILLUSTRATIVE PURPOSES ONLY AND DO NOT REPRESENT THE LEGAL STATUS OF THE AREAS DEPICTED OR ANY INTERESTS IN THE LANDS THEREIN. NO LEGAL INFERENCE CAN OR SHOULD BE MADE FROM THE BOUNDARIES DEPICTED OR THE INFORMATION CONTAINED IN THIS MAP, WHICH IS INTENDED TO BE USED SOLELY FOR STATISTICAL PURPOSES AND DOES NOT REPRESENT THE FEDERAL GOVERNMENT'S POSITION ON THE JURISDICTIONAL STATUS OF INDIAN COUNTRY. OWNERSHIP AND JURISDICTIONAL STATUS IS SUBJECT TO CHANGE AND MUST BE VERIFIED WITH PLAT BOOKS, PATENTS, AND DEEDS IN THE APPROPRIATE FEDERAL AND STATE OFFICES.

THE BIA RECOMMENDS THAT PARTIES SEEKING INFORMATION ON RESERVATION BOUNDARIES FIRST CONSULT WITH THE APPROPRIATE TRIBE AND THEN THE BIA. THE TRUST AND RESTRICTED LAND AREA SHOWN HERE ARE SUITABLE ONLY FOR GENERAL SPATIAL REFERENCE.





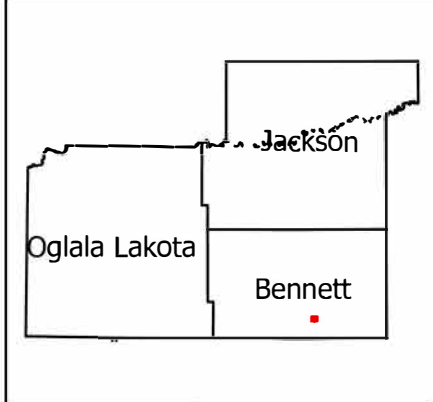
Esri Community Maps Contributors, South Dakota Game Fish and Parks, HERE, Garmin, SafeGraph, GeoTechnologies, Inc, METI/NASA, USGS, EPA, NPS, Census Bureau, USDA, Ma



| | | | | | | |
|--|----|----|----|----|----|----|
| | | | | | | |
| | 6 | 5 | 4 | 3 | 2 | 1 |
| | 7 | 8 | 9 | 10 | 11 | 12 |
| | 18 | 17 | 16 | 15 | 14 | 13 |
| | 19 | 20 | 21 | 22 | 23 | 24 |
| | 30 | 29 | 28 | 27 | 26 | 25 |
| | 31 | 32 | 33 | 34 | 35 | 36 |
| | | | | | | |

Pine Ridge Tribal Lease Bids

T36N - R36W -S29

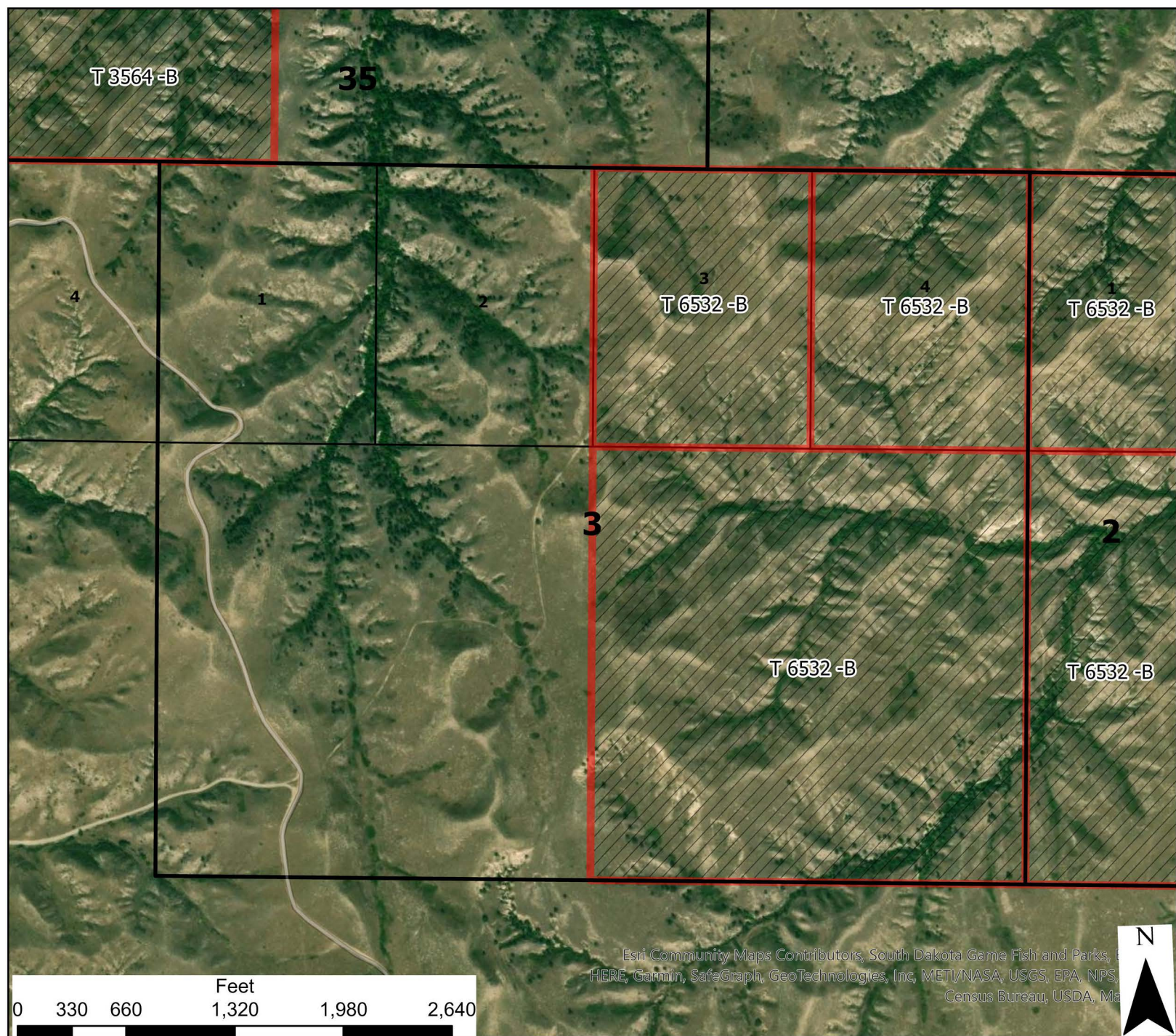


- Legend**
- Reservation Boundary
 - TribalLandsOpenForBid
 - TribalBidSections

USE CONSTRAINTS AND DISCLAIMER: THIS INFORMATION IS PREPARED STRICTLY FOR ILLUSTRATIVE AND REFERENCE PURPOSES ONLY AND SHOULD NOT BE USED, AND IS NOT INTENDED FOR LEGAL SURVEY ENGINEERING OR NAVIGATION PURPOSES. NO WARRANTY IS MADE BY THE BUREAU OF INDIAN AFFAIRS (BIA) FOR THE ACCURACY OF THIS MAP AND THE INFORMATION IT CONTAINS OR FOR USES OF THE MAP FOR OTHER THAN ILLUSTRATIVE PURPOSES. THE BIA DOES NOT WARRANT THE ACCURACY OF THE MAP, WHICH MAY CONTAIN ERRORS. THE DEPICTIONS CONTAINED HEREIN ARE FOR ILLUSTRATIVE PURPOSES ONLY AND DO NOT REPRESENT THE LEGAL STATUS OF THE AREAS DEPICTED OR ANY INTERESTS IN THE LANDS THEREIN. NO LEGAL INFERENCE CAN OR SHOULD BE MADE FROM THE BOUNDARIES DEPICTED OR THE INFORMATION CONTAINED IN THIS MAP, WHICH IS INTENDED TO BE USED SOLELY FOR STATISTICAL PURPOSES AND DOES NOT REPRESENT THE FEDERAL GOVERNMENT'S POSITION ON THE JURISDICTIONAL STATUS OF INDIAN COUNTRY. OWNERSHIP AND JURISDICTIONAL STATUS IS SUBJECT TO CHANGE AND MUST BE VERIFIED WITH PLAT BOOKS, PATENTS, AND DEEDS IN THE APPROPRIATE FEDERAL AND STATE OFFICES.

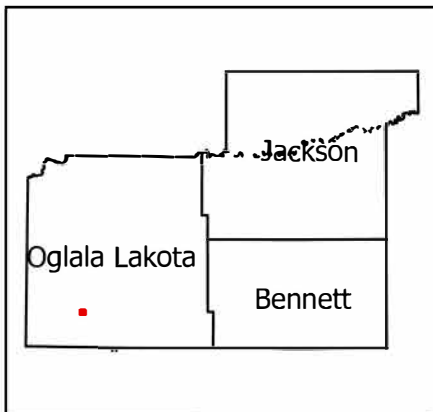
THE BIA RECOMMENDS THAT PARTIES SEEKING INFORMATION ON RESERVATION BOUNDARIES FIRST CONSULT WITH THE APPROPRIATE TRIBE AND THEN THE BIA. THE TRUST AND RESTRICTED LAND AREA SHOWN HERE ARE SUITABLE ONLY FOR GENERAL SPATIAL REFERENCE.





Pine Ridge Tribal Lease Bids

T36N - R46W - S3



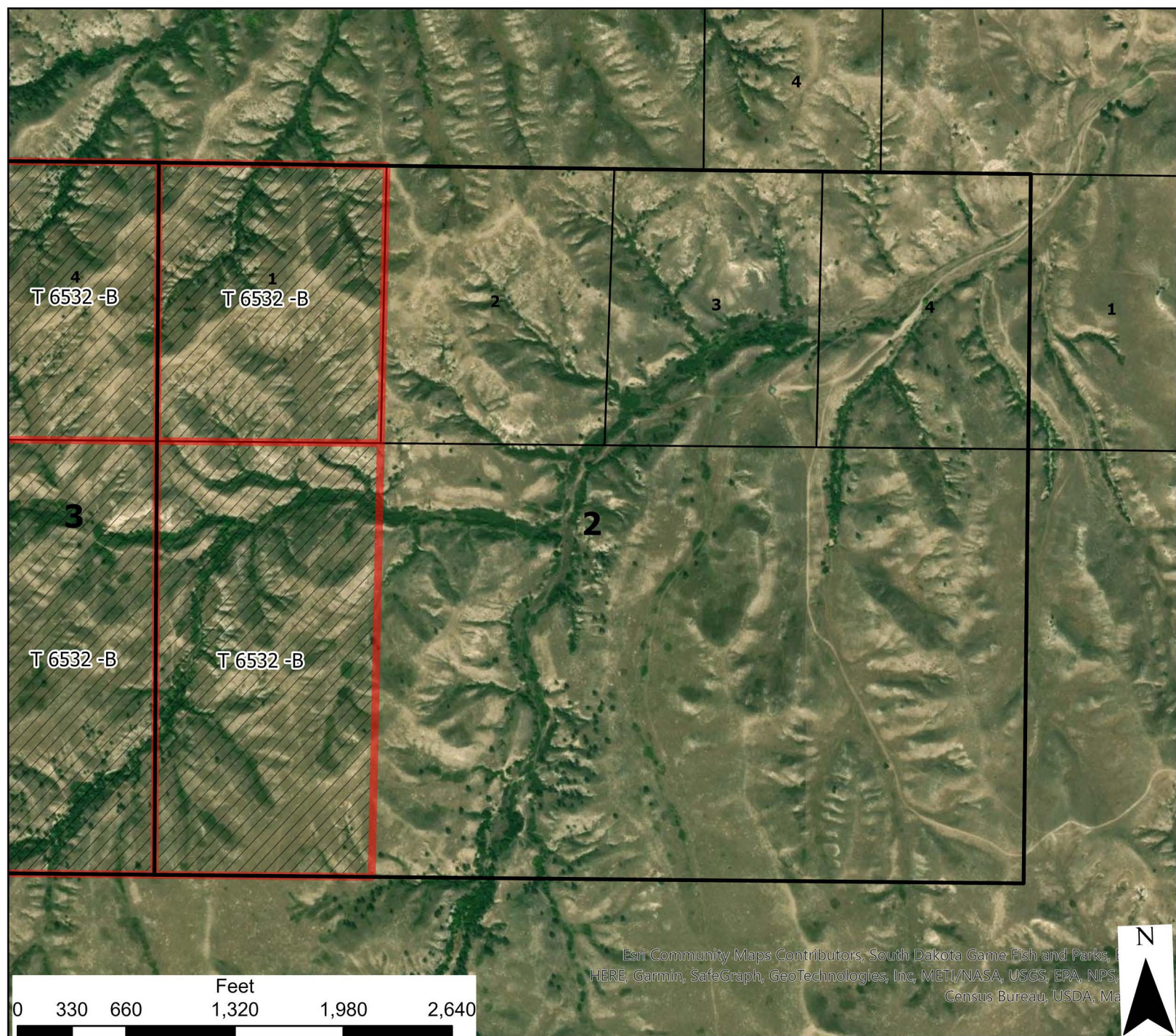
| | | | | | | |
|----|----|----|----|----|----|----|
| | 6 | 5 | 4 | 3 | 2 | 1 |
| | 7 | 8 | 9 | 10 | 11 | 12 |
| 18 | 17 | 16 | 15 | 14 | 13 | |
| 19 | 20 | 21 | 22 | 23 | 24 | |
| 30 | 29 | 28 | 27 | 26 | 25 | |
| 31 | 32 | 33 | 34 | 35 | 36 | |

- Legend**
- Reservation Boundary
 - TribalLandsOpenForBid
 - TribalBidSections

USE CONSTRAINTS AND DISCLAIMER: THIS INFORMATION IS PREPARED STRICTLY FOR ILLUSTRATIVE AND REFERENCE PURPOSES ONLY AND SHOULD NOT BE USED, AND IS NOT INTENDED FOR LEGAL SURVEY ENGINEERING OR NAVIGATION PURPOSES. NO WARRANTY IS MADE BY THE BUREAU OF INDIAN AFFAIRS (BIA) FOR THE ACCURACY OF THIS MAP AND THE INFORMATION IT CONTAINS OR FOR USES OF THE MAP FOR OTHER THAN ILLUSTRATIVE PURPOSES. THE BIA DOES NOT WARRANT THE ACCURACY OF THE MAP, WHICH MAY CONTAIN ERRORS. THE DEPICTIONS CONTAINED HEREIN ARE FOR ILLUSTRATIVE PURPOSES ONLY AND DO NOT REPRESENT THE LEGAL STATUS OF THE AREAS DEPICTED OR ANY INTERESTS IN THE LANDS THEREIN. NO LEGAL INFERENCE CAN OR SHOULD BE MADE FROM THE BOUNDARIES DEPICTED OR THE INFORMATION CONTAINED IN THIS MAP, WHICH IS INTENDED TO BE USED SOLELY FOR STATISTICAL PURPOSES AND DOES NOT REPRESENT THE FEDERAL GOVERNMENT'S POSITION ON THE JURISDICTIONAL STATUS OF INDIAN COUNTRY. OWNERSHIP AND JURISDICTIONAL STATUS IS SUBJECT TO CHANGE AND MUST BE VERIFIED WITH PLAT BOOKS, PATENTS, AND DEEDS IN THE APPROPRIATE FEDERAL AND STATE OFFICES.

THE BIA RECOMMENDS THAT PARTIES SEEKING INFORMATION ON RESERVATION BOUNDARIES FIRST CONSULT WITH THE APPROPRIATE TRIBE AND THEN THE BIA. THE TRUST AND RESTRICTED LAND AREA SHOWN HERE ARE SUITABLE ONLY FOR GENERAL SPATIAL REFERENCE.





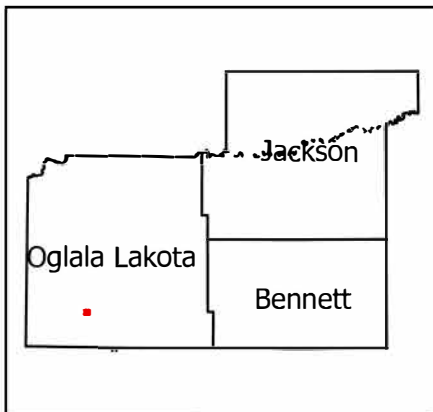
Esri Community Maps Contributors, South Dakota Game Fish and Parks, HERE, Garmin, SafeGraph, GeoTechnologies, Inc, METI/NASA, USGS, EPA, NPS, Census Bureau, USDA, Ma



| | | | | | | |
|----|----|----|----|----|----|----|
| | 6 | 5 | 4 | 3 | 2 | 1 |
| | 7 | 8 | 9 | 10 | 11 | 12 |
| 18 | 17 | 16 | 15 | 14 | 13 | |
| 19 | 20 | 21 | 22 | 23 | 24 | |
| 30 | 29 | 28 | 27 | 26 | 25 | |
| 31 | 32 | 33 | 34 | 35 | 36 | |

Pine Ridge Tribal Lease Bids

T36N - R46W -S2

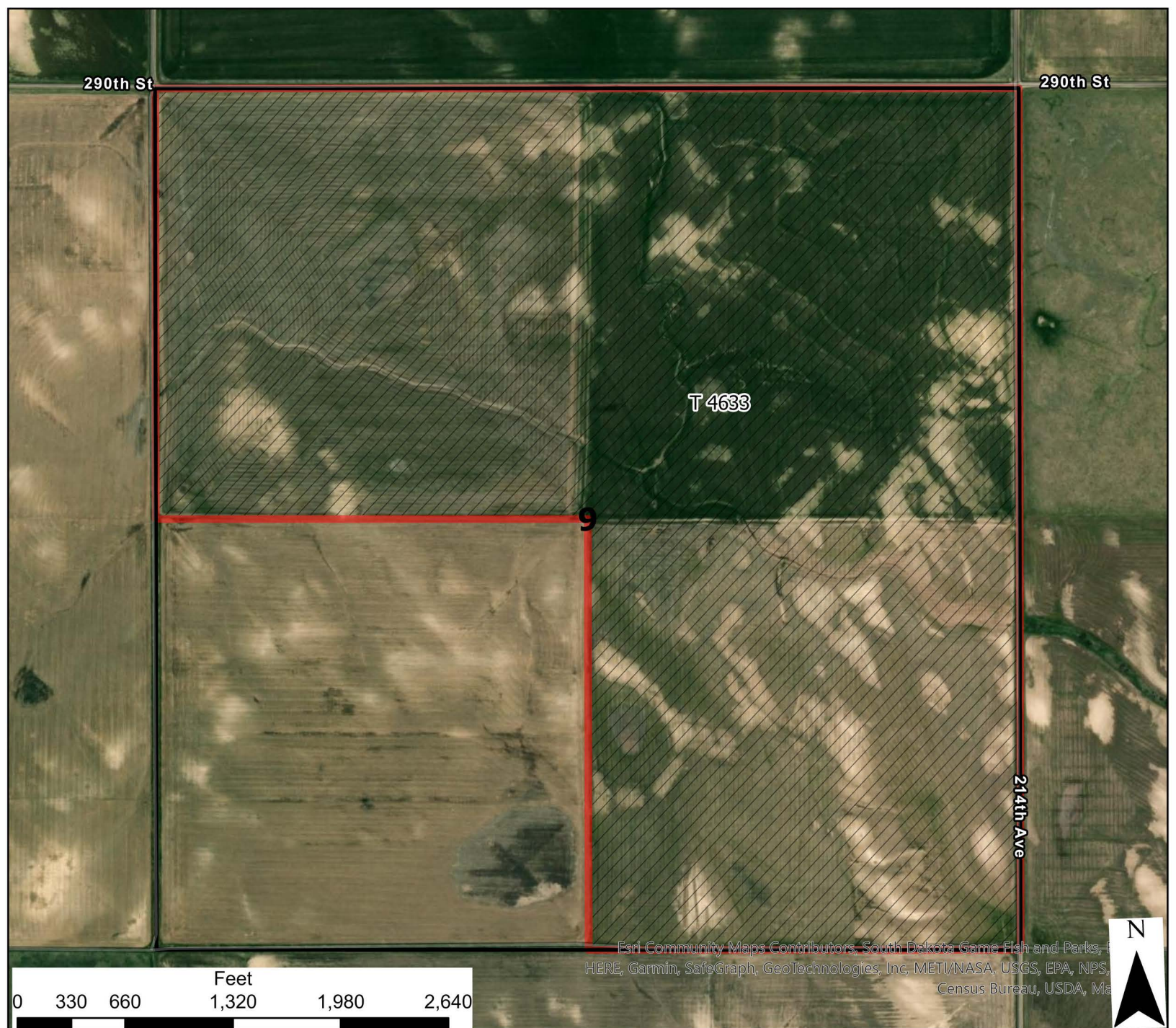


- Legend**
- Reservation Boundary
 - TribalLandsOpenForBid
 - TribalBidSections

USE CONSTRAINTS AND DISCLAIMER: THIS INFORMATION IS PREPARED STRICTLY FOR ILLUSTRATIVE AND REFERENCE PURPOSES ONLY AND SHOULD NOT BE USED, AND IS NOT INTENDED FOR LEGAL SURVEY ENGINEERING OR NAVIGATION PURPOSES. NO WARRANTY IS MADE BY THE BUREAU OF INDIAN AFFAIRS (BIA) FOR THE ACCURACY OF THIS MAP AND THE INFORMATION IT CONTAINS OR FOR USES OF THE MAP FOR OTHER THAN ILLUSTRATIVE PURPOSES. THE BIA DOES NOT WARRANT THE ACCURACY OF THE MAP, WHICH MAY CONTAIN ERRORS. THE DEPICTIONS CONTAINED HEREIN ARE FOR ILLUSTRATIVE PURPOSES ONLY AND DO NOT REPRESENT THE LEGAL STATUS OF THE AREAS DEPICTED OR ANY INTERESTS IN THE LANDS THEREIN. NO LEGAL INFERENCE CAN OR SHOULD BE MADE FROM THE BOUNDARIES DEPICTED OR THE INFORMATION CONTAINED IN THIS MAP, WHICH IS INTENDED TO BE USED SOLELY FOR STATISTICAL PURPOSES AND DOES NOT REPRESENT THE FEDERAL GOVERNMENT'S POSITION ON THE JURISDICTIONAL STATUS OF INDIAN COUNTRY. OWNERSHIP AND JURISDICTIONAL STATUS IS SUBJECT TO CHANGE AND MUST BE VERIFIED WITH PLAT BOOKS, PATENTS, AND DEEDS IN THE APPROPRIATE FEDERAL AND STATE OFFICES.

THE BIA RECOMMENDS THAT PARTIES SEEKING INFORMATION ON RESERVATION BOUNDARIES FIRST CONSULT WITH THE APPROPRIATE TRIBE AND THEN THE BIA. THE TRUST AND RESTRICTED LAND AREA SHOWN HERE ARE SUITABLE ONLY FOR GENERAL SPATIAL REFERENCE.





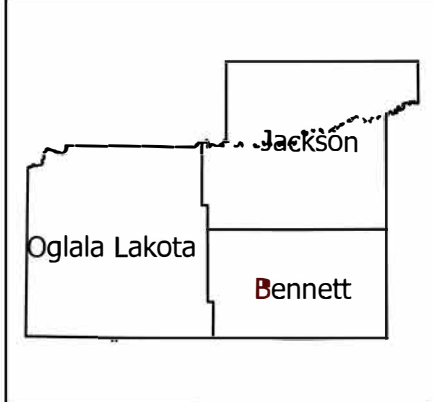
Esri Community Maps Contributors, South Dakota Game Fish and Parks, HERE, Garmin, SafeGraph, GeoTechnologies, Inc, METI/NASA, USGS, EPA, NPS, Census Bureau, USDA, Ma



| | | | | | | |
|----|----|----|----|----|----|----|
| | 6 | 5 | 4 | 3 | 2 | 1 |
| | 7 | 8 | 9 | 10 | 11 | 12 |
| 18 | 17 | 16 | 15 | 14 | 13 | |
| 19 | 20 | 21 | 22 | 23 | 24 | |
| 30 | 29 | 28 | 27 | 26 | 25 | |
| 31 | 32 | 33 | 34 | 35 | 36 | |

Pine Ridge Tribal Lease Bids

T37N - R38W - S9

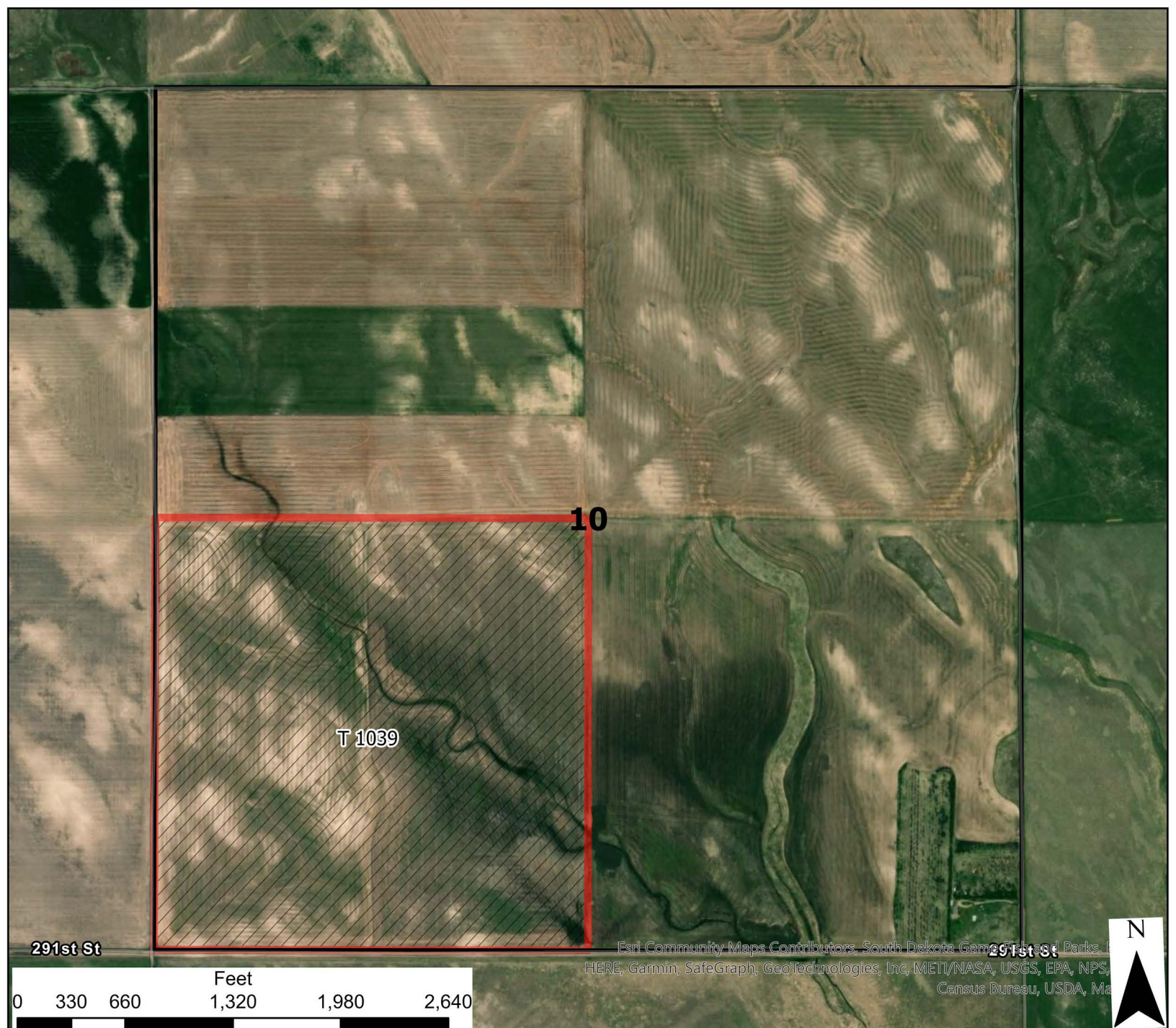


- Legend**
- Reservation Boundary
 - TribalLandsOpenForBid
 - TribalBidSections

USE CONSTRAINTS AND DISCLAIMER: THIS INFORMATION IS PREPARED STRICTLY FOR ILLUSTRATIVE AND REFERENCE PURPOSES ONLY AND SHOULD NOT BE USED, AND IS NOT INTENDED FOR LEGAL SURVEY ENGINEERING OR NAVIGATION PURPOSES. NO WARRANTY IS MADE BY THE BUREAU OF INDIAN AFFAIRS (BIA) FOR THE ACCURACY OF THIS MAP AND THE INFORMATION IT CONTAINS OR FOR USES OF THE MAP FOR OTHER THAN ILLUSTRATIVE PURPOSES. THE BIA DOES NOT WARRANT THE ACCURACY OF THE MAP, WHICH MAY CONTAIN ERRORS. THE DEPICTIONS CONTAINED HEREIN ARE FOR ILLUSTRATIVE PURPOSES ONLY AND DO NOT REPRESENT THE LEGAL STATUS OF THE AREAS DEPICTED OR ANY INTERESTS IN THE LANDS THEREIN. NO LEGAL INFERENCE CAN OR SHOULD BE MADE FROM THE BOUNDARIES DEPICTED OR THE INFORMATION CONTAINED IN THIS MAP, WHICH IS INTENDED TO BE USED SOLELY FOR STATISTICAL PURPOSES AND DOES NOT REPRESENT THE FEDERAL GOVERNMENT'S POSITION ON THE JURISDICTIONAL STATUS OF INDIAN COUNTRY. OWNERSHIP AND JURISDICTIONAL STATUS IS SUBJECT TO CHANGE AND MUST BE VERIFIED WITH PLAT BOOKS, PATENTS, AND DEEDS IN THE APPROPRIATE FEDERAL AND STATE OFFICES.

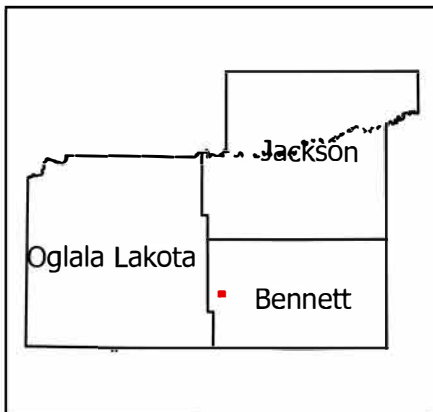
THE BIA RECOMMENDS THAT PARTIES SEEKING INFORMATION ON RESERVATION BOUNDARIES FIRST CONSULT WITH THE APPROPRIATE TRIBE AND THEN THE BIA. THE TRUST AND RESTRICTED LAND AREA SHOWN HERE ARE SUITABLE ONLY FOR GENERAL SPATIAL REFERENCE.





Pine Ridge Tribal Lease Bids

T37N - R40W -S10



| | | | | | | |
|----|----|----|----|----|----|----|
| | 6 | 5 | 4 | 3 | 2 | 1 |
| | 7 | 8 | 9 | 10 | 11 | 12 |
| 18 | 17 | 16 | 15 | 14 | 13 | |
| 19 | 20 | 21 | 22 | 23 | 24 | |
| 30 | 29 | 28 | 27 | 26 | 25 | |
| 31 | 32 | 33 | 34 | 35 | 36 | |

- Legend**
- Reservation Boundary
 - TribalLandsOpenForBid
 - TribalBidSections

USE CONSTRAINTS AND DISCLAIMER: THIS INFORMATION IS PREPARED STRICTLY FOR ILLUSTRATIVE AND REFERENCE PURPOSES ONLY AND SHOULD NOT BE USED, AND IS NOT INTENDED FOR LEGAL SURVEY ENGINEERING OR NAVIGATION PURPOSES. NO WARRANTY IS MADE BY THE BUREAU OF INDIAN AFFAIRS (BIA) FOR THE ACCURACY OF THIS MAP AND THE INFORMATION IT CONTAINS OR FOR USES OF THE MAP FOR OTHER THAN ILLUSTRATIVE PURPOSES. THE BIA DOES NOT WARRANT THE ACCURACY OF THE MAP, WHICH MAY CONTAIN ERRORS. THE DEPICTIONS CONTAINED HEREIN ARE FOR ILLUSTRATIVE PURPOSES ONLY AND DO NOT REPRESENT THE LEGAL STATUS OF THE AREAS DEPICTED OR ANY INTERESTS IN THE LANDS THEREIN. NO LEGAL INFERENCE CAN OR SHOULD BE MADE FROM THE BOUNDARIES DEPICTED OR THE INFORMATION CONTAINED IN THIS MAP, WHICH IS INTENDED TO BE USED SOLELY FOR STATISTICAL PURPOSES AND DOES NOT REPRESENT THE FEDERAL GOVERNMENT'S POSITION ON THE JURISDICTIONAL STATUS OF INDIAN COUNTRY. OWNERSHIP AND JURISDICTIONAL STATUS IS SUBJECT TO CHANGE AND MUST BE VERIFIED WITH PLAT BOOKS, PATENTS, AND DEEDS IN THE APPROPRIATE FEDERAL AND STATE OFFICES.

THE BIA RECOMMENDS THAT PARTIES SEEKING INFORMATION ON RESERVATION BOUNDARIES FIRST CONSULT WITH THE APPROPRIATE TRIBE AND THEN THE BIA. THE TRUST AND RESTRICTED LAND AREA SHOWN HERE ARE SUITABLE ONLY FOR GENERAL SPATIAL REFERENCE.





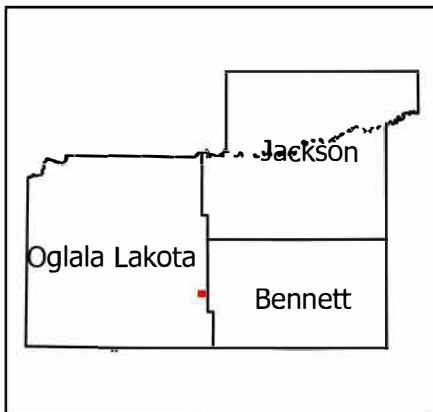
Beer-Run Rd

Esri Community Maps Contributors, South Dakota Game Fish and Parks, HERE, Garmin, SafeGraph, GeoTechnologies, Inc, METI/NASA, USGS, EPA, NPS, Census Bureau, USDA, Ma



Pine Ridge Tribal Lease Bids

T37N - R41W - S11

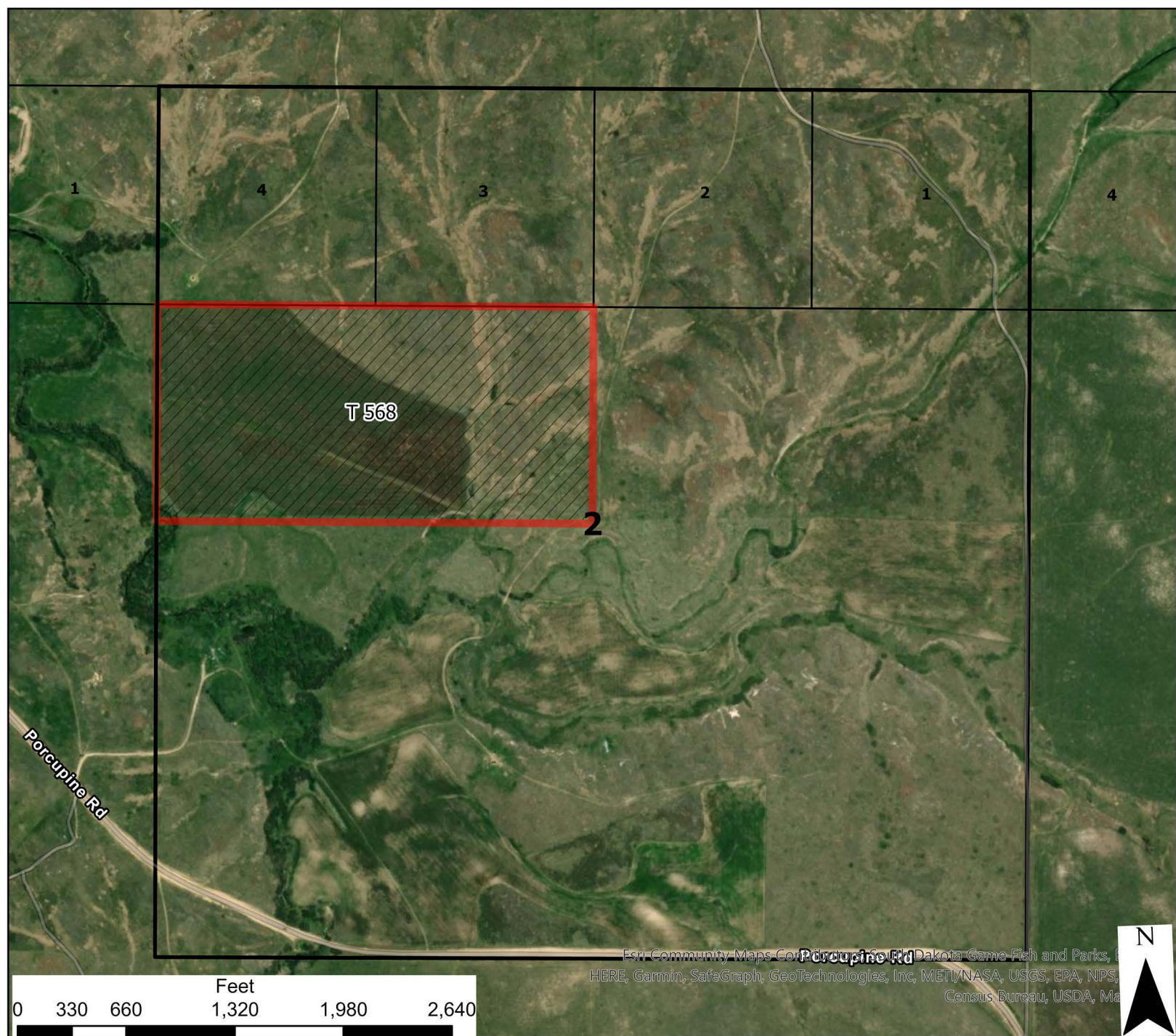


| | | | | | | |
|----|----|----|----|----|----|----|
| | 6 | 5 | 4 | 3 | 2 | 1 |
| | 7 | 8 | 9 | 10 | 11 | 12 |
| 18 | 17 | 16 | 15 | 14 | 13 | |
| 19 | 20 | 21 | 22 | 23 | 24 | |
| 30 | 29 | 28 | 27 | 26 | 25 | |
| 31 | 32 | 33 | 34 | 35 | 36 | |

- Legend**
- Reservation Boundary
 - TribalLandsOpenForBid
 - TribalBidSections

USE CONSTRAINTS AND DISCLAIMER: THIS INFORMATION IS PREPARED STRICTLY FOR ILLUSTRATIVE AND REFERENCE PURPOSES ONLY AND SHOULD NOT BE USED, AND IS NOT INTENDED FOR LEGAL SURVEY ENGINEERING OR NAVIGATION PURPOSES. NO WARRANTY IS MADE BY THE BUREAU OF INDIAN AFFAIRS (BIA) FOR THE ACCURACY OF THIS MAP AND THE INFORMATION IT CONTAINS OR FOR USES OF THE MAP FOR OTHER THAN ILLUSTRATIVE PURPOSES. THE BIA DOES NOT WARRANT THE ACCURACY OF THE MAP, WHICH MAY CONTAIN ERRORS. THE DEPICTIONS CONTAINED HEREIN ARE FOR ILLUSTRATIVE PURPOSES ONLY AND DO NOT REPRESENT THE LEGAL STATUS OF THE AREAS DEPICTED OR ANY INTERESTS IN THE LANDS THEREIN. NO LEGAL INFERENCE CAN OR SHOULD BE MADE FROM THE BOUNDARIES DEPICTED OR THE INFORMATION CONTAINED IN THIS MAP, WHICH IS INTENDED TO BE USED SOLELY FOR STATISTICAL PURPOSES AND DOES NOT REPRESENT THE FEDERAL GOVERNMENT'S POSITION ON THE JURISDICTIONAL STATUS OF INDIAN COUNTRY. OWNERSHIP AND JURISDICTIONAL STATUS IS SUBJECT TO CHANGE AND MUST BE VERIFIED WITH PLAT BOOKS, PATENTS, AND DEEDS IN THE APPROPRIATE FEDERAL AND STATE OFFICES. THE BIA RECOMMENDS THAT PARTIES SEEKING INFORMATION ON RESERVATION BOUNDARIES FIRST CONSULT WITH THE APPROPRIATE TRIBE AND THEN THE BIA. THE TRUST AND RESTRICTED LAND AREA SHOWN HERE ARE SUITABLE ONLY FOR GENERAL SPATIAL REFERENCE.





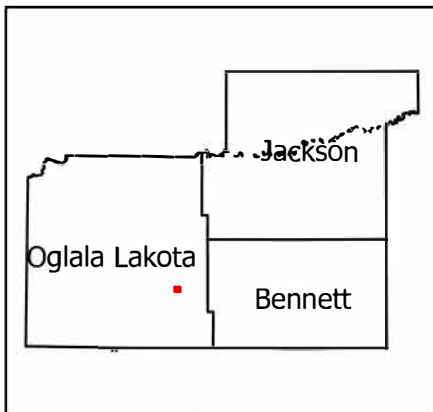
Esri Community Maps Corporation, South Dakota Game Fish and Parks, HERE, Garmin, SafeGraph, GeoTechnologies, Inc, METI/NASA, USGS, EPA, NPS, Census Bureau, USDA, Ma



| | | | | | | |
|----|----|----|----|----|----|----|
| | | | | | | |
| | 6 | 5 | 4 | 3 | 2 | 1 |
| | 7 | 8 | 9 | 10 | 11 | 12 |
| 18 | 17 | 16 | 15 | 14 | 13 | |
| 19 | 20 | 21 | 22 | 23 | 24 | |
| 30 | 29 | 28 | 27 | 26 | 25 | |
| 31 | 32 | 33 | 34 | 35 | 36 | |
| | | | | | | |

Pine Ridge Tribal Lease Bids

T37N - R42W - S2

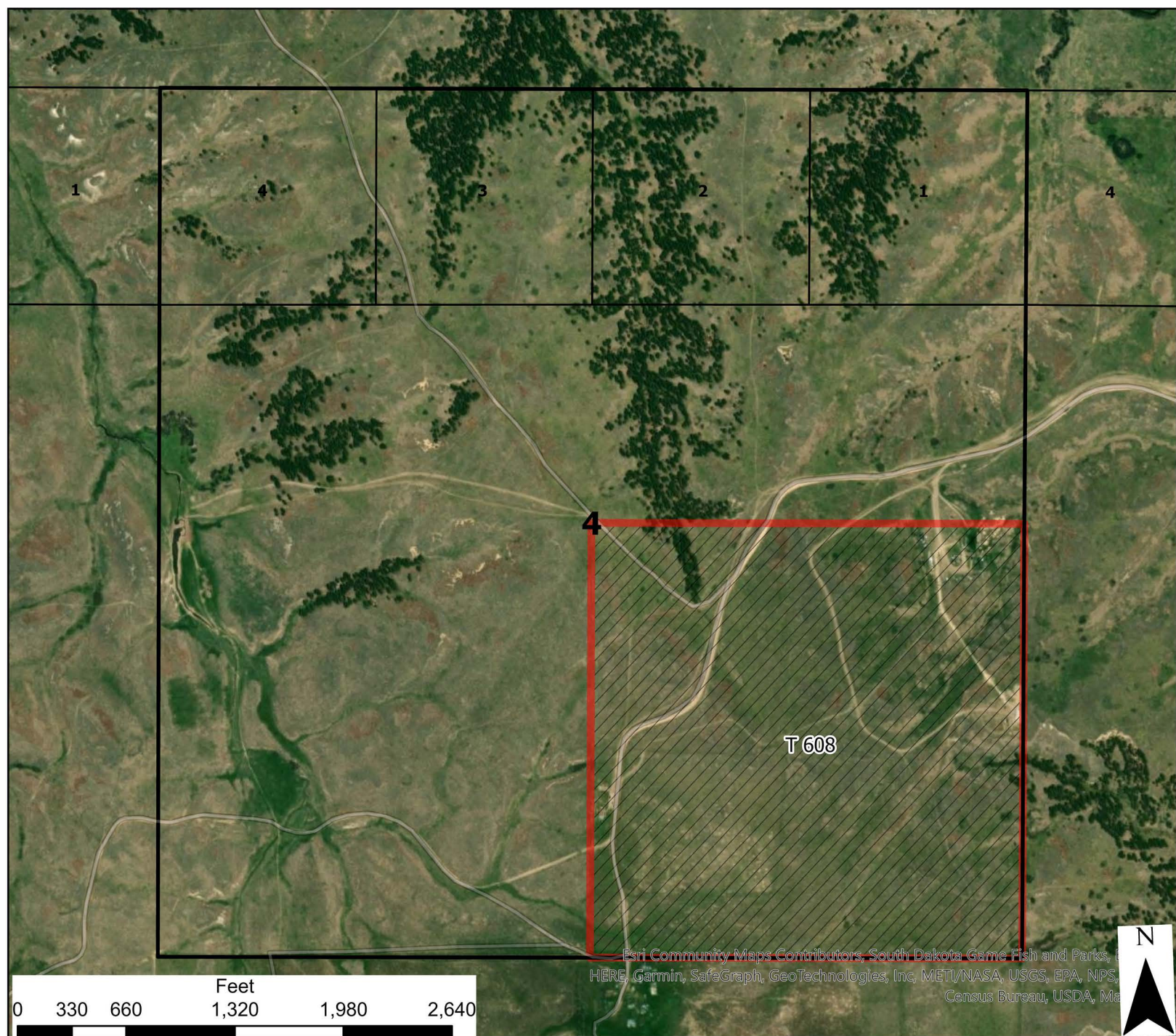


- Legend**
- Reservation Boundary
 - TribalLandsOpenForBid
 - TribalBidSections

USE CONSTRAINTS AND DISCLAIMER: THIS INFORMATION IS PREPARED STRICTLY FOR ILLUSTRATIVE AND REFERENCE PURPOSES ONLY AND SHOULD NOT BE USED, AND IS NOT INTENDED FOR LEGAL SURVEY ENGINEERING OR NAVIGATION PURPOSES. NO WARRANTY IS MADE BY THE BUREAU OF INDIAN AFFAIRS (BIA) FOR THE ACCURACY OF THIS MAP AND THE INFORMATION IT CONTAINS OR FOR USES OF THE MAP FOR OTHER THAN ILLUSTRATIVE PURPOSES. THE BIA DOES NOT WARRANT THE ACCURACY OF THE MAP, WHICH MAY CONTAIN ERRORS. THE DEPICTIONS CONTAINED HEREIN ARE FOR ILLUSTRATIVE PURPOSES ONLY AND DO NOT REPRESENT THE LEGAL STATUS OF THE AREAS DEPICTED OR ANY INTERESTS IN THE LANDS THEREIN. NO LEGAL INFERENCE CAN OR SHOULD BE MADE FROM THE BOUNDARIES DEPICTED OR THE INFORMATION CONTAINED IN THIS MAP, WHICH IS INTENDED TO BE USED SOLELY FOR STATISTICAL PURPOSES AND DOES NOT REPRESENT THE FEDERAL GOVERNMENT'S POSITION ON THE JURISDICTIONAL STATUS OF INDIAN COUNTRY. OWNERSHIP AND JURISDICTIONAL STATUS IS SUBJECT TO CHANGE AND MUST BE VERIFIED WITH PLAT BOOKS, PATENTS, AND DEEDS IN THE APPROPRIATE FEDERAL AND STATE OFFICES.

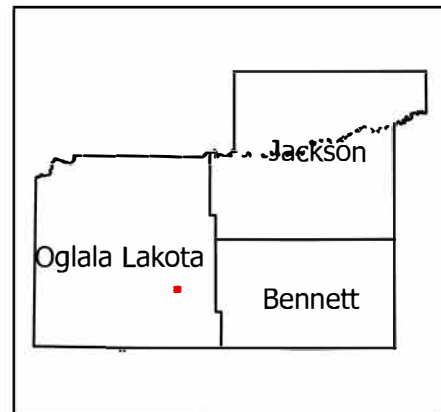
THE BIA RECOMMENDS THAT PARTIES SEEKING INFORMATION ON RESERVATION BOUNDARIES FIRST CONSULT WITH THE APPROPRIATE TRIBE AND THEN THE BIA. THE TRUST AND RESTRICTED LAND AREA SHOWN HERE ARE SUITABLE ONLY FOR GENERAL SPATIAL REFERENCE.





Pine Ridge Tribal Lease Bids

T37N - R42W - S4



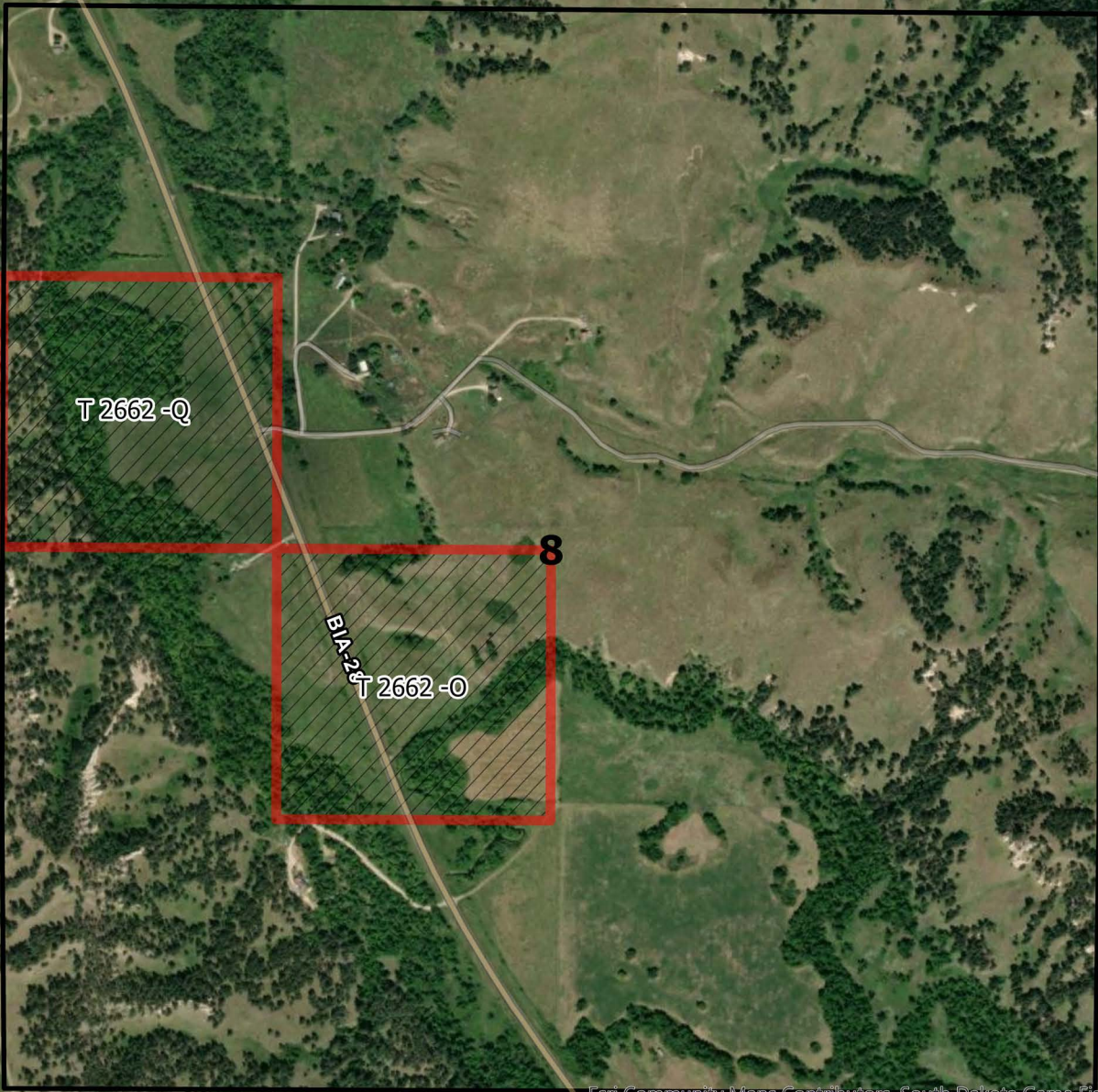
| | | | | | | |
|----|----|----|----|----|----|----|
| | 6 | 5 | 4 | 3 | 2 | 1 |
| | 7 | 8 | 9 | 10 | 11 | 12 |
| 18 | 17 | 16 | 15 | 14 | 13 | |
| 19 | 20 | 21 | 22 | 23 | 24 | |
| 30 | 29 | 28 | 27 | 26 | 25 | |
| 31 | 32 | 33 | 34 | 35 | 36 | |

- Legend**
- Reservation Boundary
 - TribalLandsOpenForBid
 - TribalBidSections

USE CONSTRAINTS AND DISCLAIMER: THIS INFORMATION IS PREPARED STRICTLY FOR ILLUSTRATIVE AND REFERENCE PURPOSES ONLY AND SHOULD NOT BE USED, AND IS NOT INTENDED FOR LEGAL SURVEY ENGINEERING OR NAVIGATION PURPOSES. NO WARRANTY IS MADE BY THE BUREAU OF INDIAN AFFAIRS (BIA) FOR THE ACCURACY OF THIS MAP AND THE INFORMATION IT CONTAINS OR FOR USES OF THE MAP FOR OTHER THAN ILLUSTRATIVE PURPOSES. THE BIA DOES NOT WARRANT THE ACCURACY OF THE MAP, WHICH MAY CONTAIN ERRORS. THE DEPICTIONS CONTAINED HEREIN ARE FOR ILLUSTRATIVE PURPOSES ONLY AND DO NOT REPRESENT THE LEGAL STATUS OF THE AREAS DEPICTED OR ANY INTERESTS IN THE LANDS THEREIN. NO LEGAL INFERENCE CAN OR SHOULD BE MADE FROM THE BOUNDARIES DEPICTED OR THE INFORMATION CONTAINED IN THIS MAP, WHICH IS INTENDED TO BE USED SOLELY FOR STATISTICAL PURPOSES AND DOES NOT REPRESENT THE FEDERAL GOVERNMENT'S POSITION ON THE JURISDICTIONAL STATUS OF INDIAN COUNTRY. OWNERSHIP AND JURISDICTIONAL STATUS IS SUBJECT TO CHANGE AND MUST BE VERIFIED WITH PLAT BOOKS, PATENTS, AND DEEDS IN THE APPROPRIATE FEDERAL AND STATE OFFICES.

THE BIA RECOMMENDS THAT PARTIES SEEKING INFORMATION ON RESERVATION BOUNDARIES FIRST CONSULT WITH THE APPROPRIATE TRIBE AND THEN THE BIA. THE TRUST AND RESTRICTED LAND AREA SHOWN HERE ARE SUITABLE ONLY FOR GENERAL SPATIAL REFERENCE.





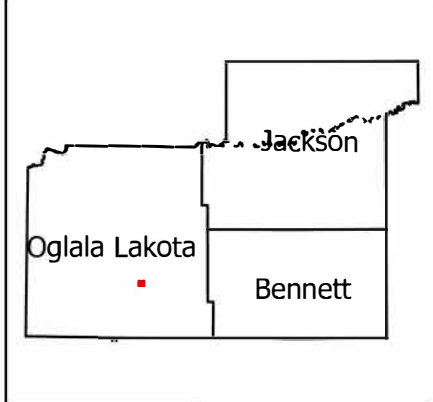
Esri Community Maps Contributors, South Dakota Game Fish and Parks, HERE, Garmin, SafeGraph, GeoTechnologies, Inc, METI/NASA, USGS, EPA, NPS, Census Bureau, USDA, Ma



| | | | | | | |
|----|----|----|----|----|----|----|
| | 6 | 5 | 4 | 3 | 2 | 1 |
| | 7 | 8 | 9 | 10 | 11 | 12 |
| 18 | 17 | 16 | 15 | 14 | 13 | |
| 19 | 20 | 21 | 22 | 23 | 24 | |
| 30 | 29 | 28 | 27 | 26 | 25 | |
| 31 | 32 | 33 | 34 | 35 | 36 | |

Pine Ridge Tribal Lease Bids

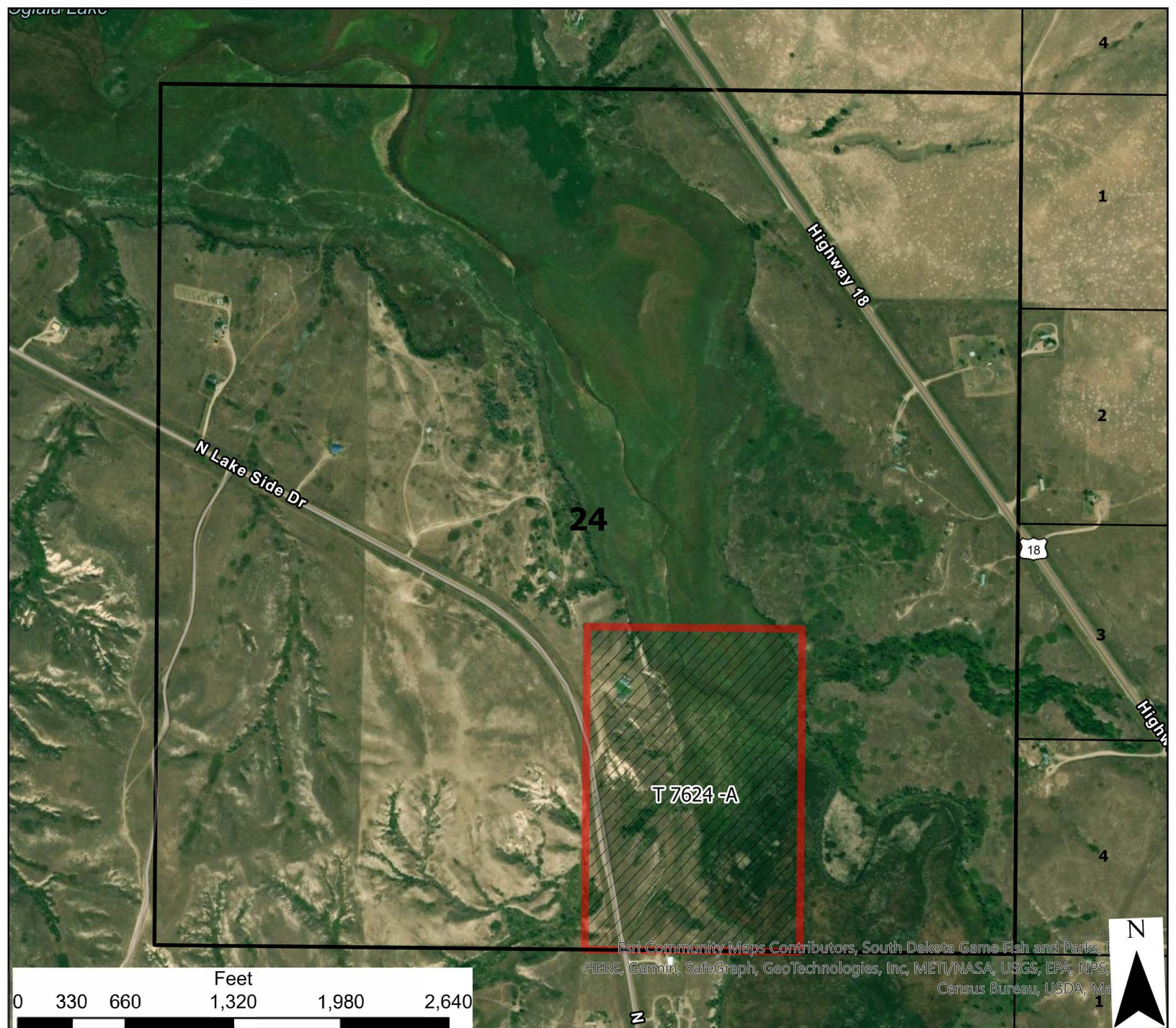
T37N - R43W -S8



- Legend**
- Reservation Boundary
 - TribalLandsOpenForBid
 - TribalBidSections

USE CONSTRAINTS AND DISCLAIMER: THIS INFORMATION IS PREPARED STRICTLY FOR ILLUSTRATIVE AND REFERENCE PURPOSES ONLY AND SHOULD NOT BE USED, AND IS NOT INTENDED FOR LEGAL SURVEY ENGINEERING OR NAVIGATION PURPOSES. NO WARRANTY IS MADE BY THE BUREAU OF INDIAN AFFAIRS (BIA) FOR THE ACCURACY OF THIS MAP AND THE INFORMATION IT CONTAINS OR FOR USES OF THE MAP FOR OTHER THAN ILLUSTRATIVE PURPOSES. THE BIA DOES NOT WARRANT THE ACCURACY OF THE MAP, WHICH MAY CONTAIN ERRORS. THE DEPICTIONS CONTAINED HEREIN ARE FOR ILLUSTRATIVE PURPOSES ONLY AND DO NOT REPRESENT THE LEGAL STATUS OF THE AREAS DEPICTED OR ANY INTERESTS IN THE LANDS THEREIN. NO LEGAL INFERENCE CAN OR SHOULD BE MADE FROM THE BOUNDARIES DEPICTED OR THE INFORMATION CONTAINED IN THIS MAP, WHICH IS INTENDED TO BE USED SOLELY FOR STATISTICAL PURPOSES AND DOES NOT REPRESENT THE FEDERAL GOVERNMENT'S POSITION ON THE JURISDICTIONAL STATUS OF INDIAN COUNTRY. OWNERSHIP AND JURISDICTIONAL STATUS IS SUBJECT TO CHANGE AND MUST BE VERIFIED WITH PLAT BOOKS, PATENTS, AND DEEDS IN THE APPROPRIATE FEDERAL AND STATE OFFICES. THE BIA RECOMMENDS THAT PARTIES SEEKING INFORMATION ON RESERVATION BOUNDARIES FIRST CONSULT WITH THE APPROPRIATE TRIBE AND THEN THE BIA. THE TRUST AND RESTRICTED LAND AREA SHOWN HERE ARE SUITABLE ONLY FOR GENERAL SPATIAL REFERENCE.





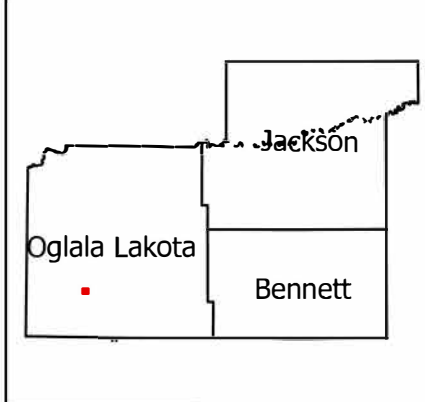
Esri Community Maps Contributors, South Dakota Game Fish and Parks, HERE, Garmin, SafeGraph, GeoTechnologies, Inc, METI/NASA, USGS, EPA, NPS, Census Bureau, USDA, Ma



| | | | | | | |
|----|----|----|----|----|----|----|
| | 6 | 5 | 4 | 3 | 2 | 1 |
| | 7 | 8 | 9 | 10 | 11 | 12 |
| 18 | 17 | 16 | 15 | 14 | 13 | |
| 19 | 20 | 21 | 22 | 23 | 24 | |
| 30 | 29 | 28 | 27 | 26 | 25 | |
| 31 | 32 | 33 | 34 | 35 | 36 | |

Pine Ridge Tribal Lease Bids

T37N - R46W -S24

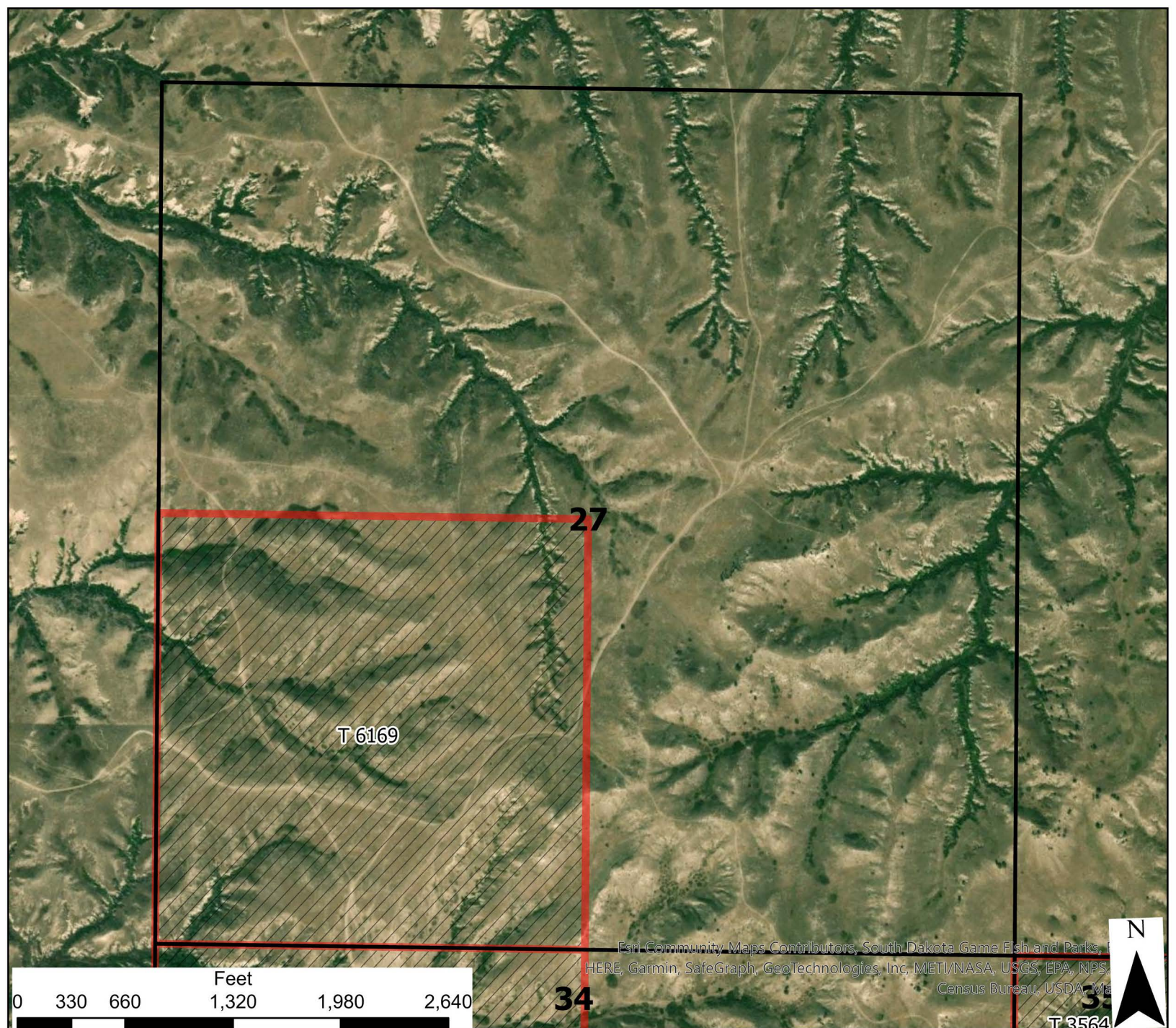


- Legend**
- Reservation Boundary
 - TribalLandsOpenForBid
 - TribalBidSections

USE CONSTRAINTS AND DISCLAIMER: THIS INFORMATION IS PREPARED STRICTLY FOR ILLUSTRATIVE AND REFERENCE PURPOSES ONLY AND SHOULD NOT BE USED, AND IS NOT INTENDED FOR LEGAL SURVEY ENGINEERING OR NAVIGATION PURPOSES. NO WARRANTY IS MADE BY THE BUREAU OF INDIAN AFFAIRS (BIA) FOR THE ACCURACY OF THIS MAP AND THE INFORMATION IT CONTAINS OR FOR USES OF THE MAP FOR OTHER THAN ILLUSTRATIVE PURPOSES. THE BIA DOES NOT WARRANT THE ACCURACY OF THE MAP, WHICH MAY CONTAIN ERRORS. THE DEPICTIONS CONTAINED HEREIN ARE FOR ILLUSTRATIVE PURPOSES ONLY AND DO NOT REPRESENT THE LEGAL STATUS OF THE AREAS DEPICTED OR ANY INTERESTS IN THE LANDS THEREIN. NO LEGAL INFERENCE CAN OR SHOULD BE MADE FROM THE BOUNDARIES DEPICTED OR THE INFORMATION CONTAINED IN THIS MAP, WHICH IS INTENDED TO BE USED SOLELY FOR STATISTICAL PURPOSES AND DOES NOT REPRESENT THE FEDERAL GOVERNMENT'S POSITION ON THE JURISDICTIONAL STATUS OF INDIAN COUNTRY. OWNERSHIP AND JURISDICTIONAL STATUS IS SUBJECT TO CHANGE AND MUST BE VERIFIED WITH PLAT BOOKS, PATENTS, AND DEEDS IN THE APPROPRIATE FEDERAL AND STATE OFFICES.

THE BIA RECOMMENDS THAT PARTIES SEEKING INFORMATION ON RESERVATION BOUNDARIES FIRST CONSULT WITH THE APPROPRIATE TRIBE AND THEN THE BIA. THE TRUST AND RESTRICTED LAND AREA SHOWN HERE ARE SUITABLE ONLY FOR GENERAL SPATIAL REFERENCE.



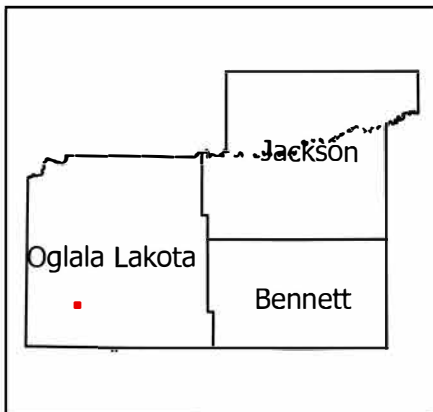


Esri Community Maps Contributors, South Dakota Game Fish and Parks, HERE, Garmin, SafeGraph, GeoTechnologies, Inc, METI/NASA, USGS, EPA, NPS, Census Bureau, USDA, NOAA

| | | | | | | |
|----|----|----|----|----|----|----|
| | 6 | 5 | 4 | 3 | 2 | 1 |
| | 7 | 8 | 9 | 10 | 11 | 12 |
| 18 | 17 | 16 | 15 | 14 | 13 | |
| 19 | 20 | 21 | 22 | 23 | 24 | |
| 30 | 29 | 28 | 27 | 26 | 25 | |
| 31 | 32 | 33 | 34 | 35 | 36 | |

Pine Ridge Tribal Lease Bids

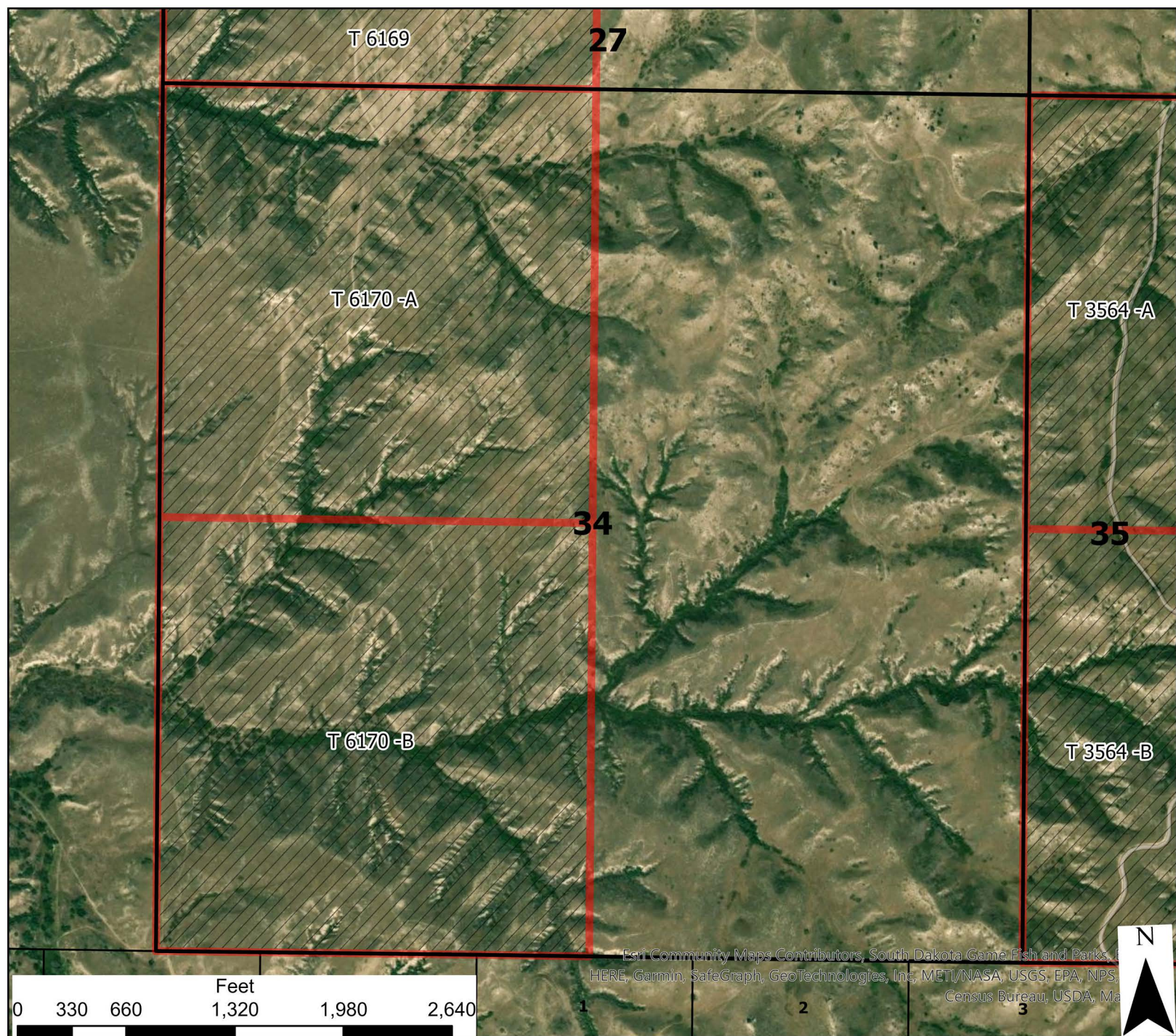
T37N - R46W - S27



- Legend**
- Reservation Boundary
 - TribalLandsOpenForBid
 - TribalBidSections

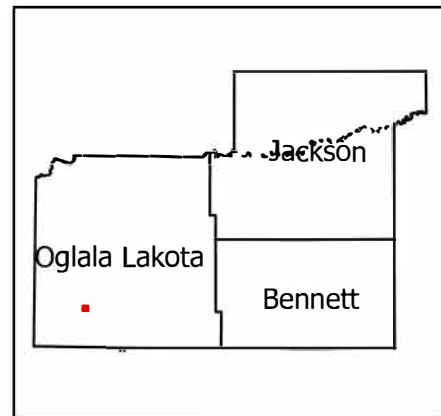
USE CONSTRAINTS AND DISCLAIMER: THIS INFORMATION IS PREPARED STRICTLY FOR ILLUSTRATIVE AND REFERENCE PURPOSES ONLY AND SHOULD NOT BE USED, AND IS NOT INTENDED FOR LEGAL SURVEY ENGINEERING OR NAVIGATION PURPOSES. NO WARRANTY IS MADE BY THE BUREAU OF INDIAN AFFAIRS (BIA) FOR THE ACCURACY OF THIS MAP AND THE INFORMATION IT CONTAINS OR FOR USES OF THE MAP FOR OTHER THAN ILLUSTRATIVE PURPOSES. THE BIA DOES NOT WARRANT THE ACCURACY OF THE MAP, WHICH MAY CONTAIN ERRORS. THE DEPICTIONS CONTAINED HEREIN ARE FOR ILLUSTRATIVE PURPOSES ONLY AND DO NOT REPRESENT THE LEGAL STATUS OF THE AREAS DEPICTED OR ANY INTERESTS IN THE LANDS THEREIN. NO LEGAL INFERENCE CAN OR SHOULD BE MADE FROM THE BOUNDARIES DEPICTED OR THE INFORMATION CONTAINED IN THIS MAP, WHICH IS INTENDED TO BE USED SOLELY FOR STATISTICAL PURPOSES AND DOES NOT REPRESENT THE FEDERAL GOVERNMENT'S POSITION ON THE JURISDICTIONAL STATUS OF INDIAN COUNTRY. OWNERSHIP AND JURISDICTIONAL STATUS IS SUBJECT TO CHANGE AND MUST BE VERIFIED WITH PLAT BOOKS, PATENTS, AND DEEDS IN THE APPROPRIATE FEDERAL AND STATE OFFICES. THE BIA RECOMMENDS THAT PARTIES SEEKING INFORMATION ON RESERVATION BOUNDARIES FIRST CONSULT WITH THE APPROPRIATE TRIBE AND THEN THE BIA. THE TRUST AND RESTRICTED LAND AREA SHOWN HERE ARE SUITABLE ONLY FOR GENERAL SPATIAL REFERENCE.





Pine Ridge Tribal Lease Bids

T37N - R46W -S34



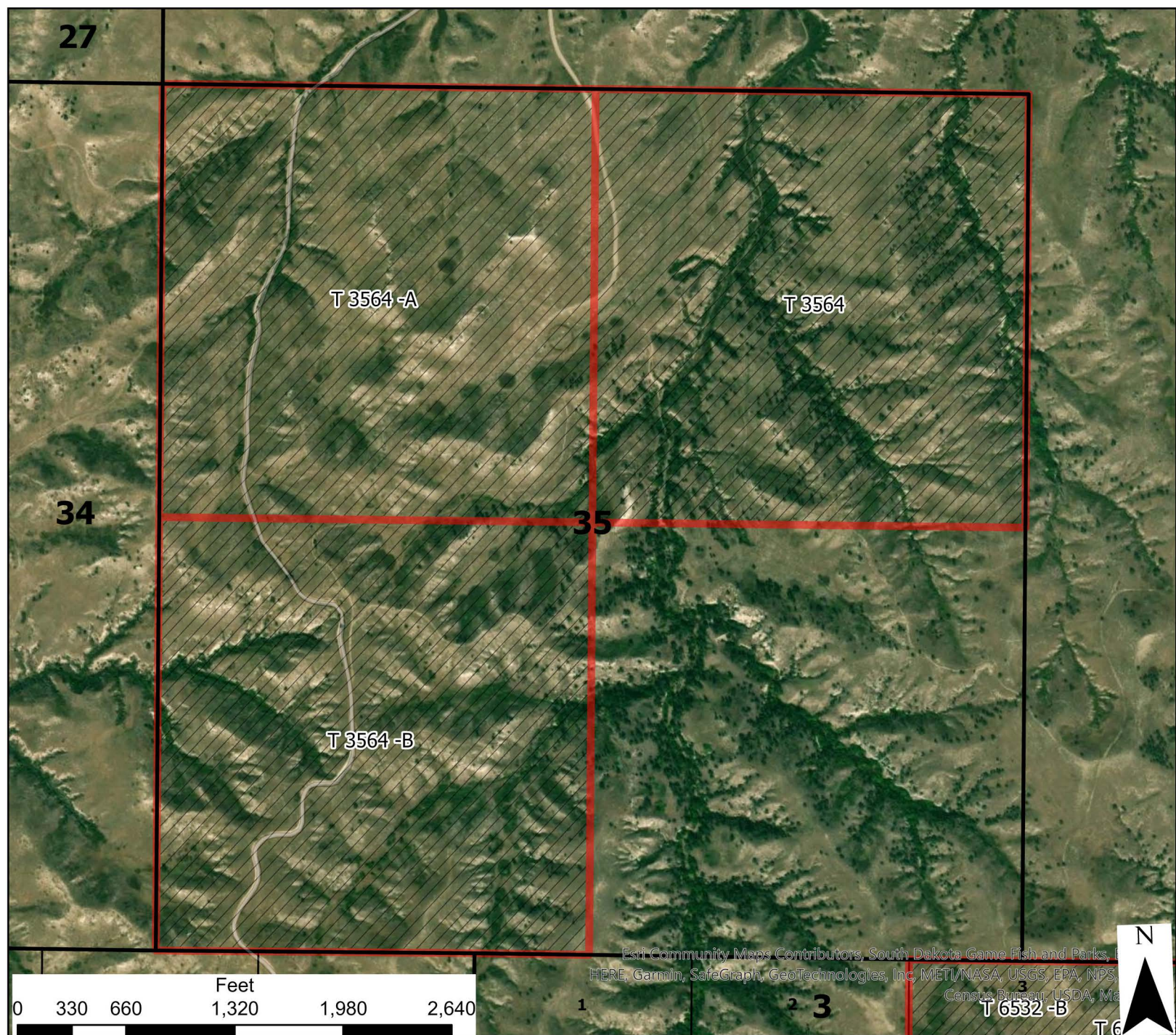
| | | | | | | |
|----|----|----|----|----|----|----|
| | 6 | 5 | 4 | 3 | 2 | 1 |
| | 7 | 8 | 9 | 10 | 11 | 12 |
| 18 | 17 | 16 | 15 | 14 | 13 | |
| 19 | 20 | 21 | 22 | 23 | 24 | |
| 30 | 29 | 28 | 27 | 26 | 25 | |
| 31 | 32 | 33 | 34 | 35 | 36 | |

- Legend**
- Reservation Boundary
 - TribalLandsOpenForBid
 - TribalBidSections

USE CONSTRAINTS AND DISCLAIMER: THIS INFORMATION IS PREPARED STRICTLY FOR ILLUSTRATIVE AND REFERENCE PURPOSES ONLY AND SHOULD NOT BE USED, AND IS NOT INTENDED FOR LEGAL SURVEY ENGINEERING OR NAVIGATION PURPOSES. NO WARRANTY IS MADE BY THE BUREAU OF INDIAN AFFAIRS (BIA) FOR THE ACCURACY OF THIS MAP AND THE INFORMATION IT CONTAINS OR FOR USES OF THE MAP FOR OTHER THAN ILLUSTRATIVE PURPOSES. THE BIA DOES NOT WARRANT THE ACCURACY OF THE MAP, WHICH MAY CONTAIN ERRORS. THE DEPICTIONS CONTAINED HEREIN ARE FOR ILLUSTRATIVE PURPOSES ONLY AND DO NOT REPRESENT THE LEGAL STATUS OF THE AREAS DEPICTED OR ANY INTERESTS IN THE LANDS THEREIN. NO LEGAL INFERENCE CAN OR SHOULD BE MADE FROM THE BOUNDARIES DEPICTED OR THE INFORMATION CONTAINED IN THIS MAP, WHICH IS INTENDED TO BE USED SOLELY FOR STATISTICAL PURPOSES AND DOES NOT REPRESENT THE FEDERAL GOVERNMENT'S POSITION ON THE JURISDICTIONAL STATUS OF INDIAN COUNTRY. OWNERSHIP AND JURISDICTIONAL STATUS IS SUBJECT TO CHANGE AND MUST BE VERIFIED WITH PLAT BOOKS, PATENTS, AND DEEDS IN THE APPROPRIATE FEDERAL AND STATE OFFICES.

THE BIA RECOMMENDS THAT PARTIES SEEKING INFORMATION ON RESERVATION BOUNDARIES FIRST CONSULT WITH THE APPROPRIATE TRIBE AND THEN THE BIA. THE TRUST AND RESTRICTED LAND AREA SHOWN HERE ARE SUITABLE ONLY FOR GENERAL SPATIAL REFERENCE.



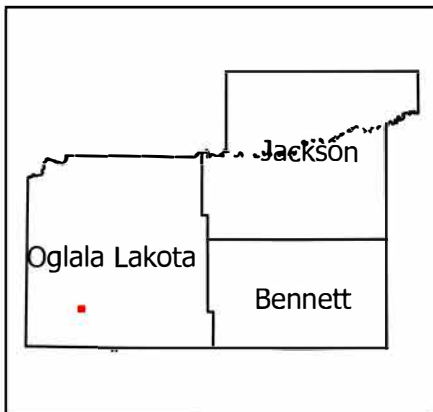


Esri Community Maps Contributors, South Dakota Game Fish and Parks, HERE, Garmin, SafeGraph, GeoTechnologies, Inc, METI/NASA, USGS, EPA, NPS, Census Bureau, USDA, Ma



Pine Ridge Tribal Lease Bids

T37N - R46W - S35



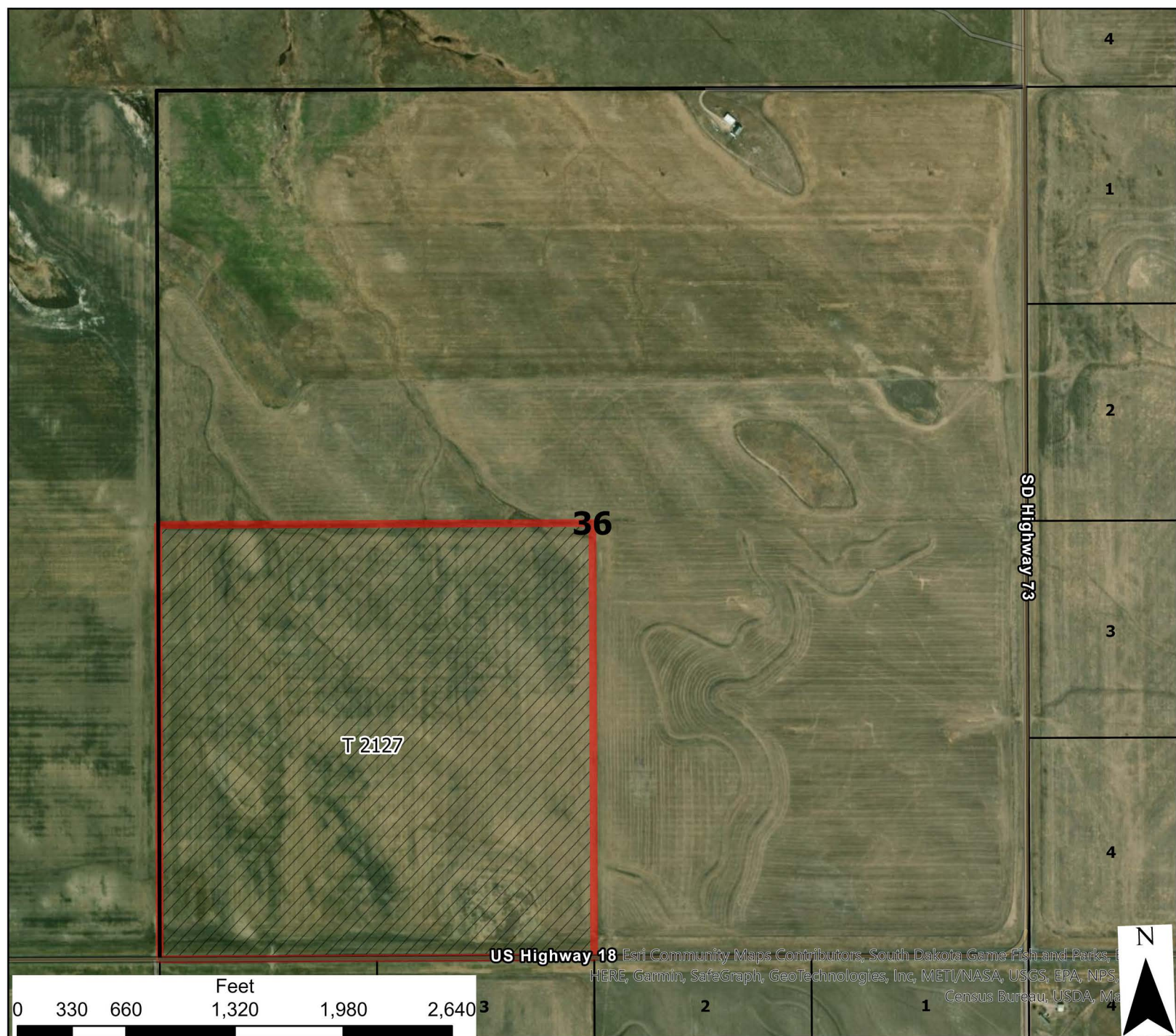
| | | | | | | |
|----|----|----|----|----|----|----|
| | 6 | 5 | 4 | 3 | 2 | 1 |
| | 7 | 8 | 9 | 10 | 11 | 12 |
| 18 | 17 | 16 | 15 | 14 | 13 | |
| 19 | 20 | 21 | 22 | 23 | 24 | |
| 30 | 29 | 28 | 27 | 26 | 25 | |
| 31 | 32 | 33 | 34 | 35 | 36 | |

- Legend**
- Reservation Boundary
 - TribalLandsOpenForBid
 - TribalBidSections

USE CONSTRAINTS AND DISCLAIMER: THIS INFORMATION IS PREPARED STRICTLY FOR ILLUSTRATIVE AND REFERENCE PURPOSES ONLY AND SHOULD NOT BE USED, AND IS NOT INTENDED FOR LEGAL SURVEY ENGINEERING OR NAVIGATION PURPOSES. NO WARRANTY IS MADE BY THE BUREAU OF INDIAN AFFAIRS (BIA) FOR THE ACCURACY OF THIS MAP AND THE INFORMATION IT CONTAINS OR FOR USES OF THE MAP FOR OTHER THAN ILLUSTRATIVE PURPOSES. THE BIA DOES NOT WARRANT THE ACCURACY OF THE MAP, WHICH MAY CONTAIN ERRORS. THE DEPICTIONS CONTAINED HEREIN ARE FOR ILLUSTRATIVE PURPOSES ONLY AND DO NOT REPRESENT THE LEGAL STATUS OF THE AREAS DEPICTED OR ANY INTERESTS IN THE LANDS THEREIN. NO LEGAL INFERENCE CAN OR SHOULD BE MADE FROM THE BOUNDARIES DEPICTED OR THE INFORMATION CONTAINED IN THIS MAP, WHICH IS INTENDED TO BE USED SOLELY FOR STATISTICAL PURPOSES AND DOES NOT REPRESENT THE FEDERAL GOVERNMENT'S POSITION ON THE JURISDICTIONAL STATUS OF INDIAN COUNTRY. OWNERSHIP AND JURISDICTIONAL STATUS IS SUBJECT TO CHANGE AND MUST BE VERIFIED WITH PLAT BOOKS, PATENTS, AND DEEDS IN THE APPROPRIATE FEDERAL AND STATE OFFICES.

THE BIA RECOMMENDS THAT PARTIES SEEKING INFORMATION ON RESERVATION BOUNDARIES FIRST CONSULT WITH THE APPROPRIATE TRIBE AND THEN THE BIA. THE TRUST AND RESTRICTED LAND AREA SHOWN HERE ARE SUITABLE ONLY FOR GENERAL SPATIAL REFERENCE.



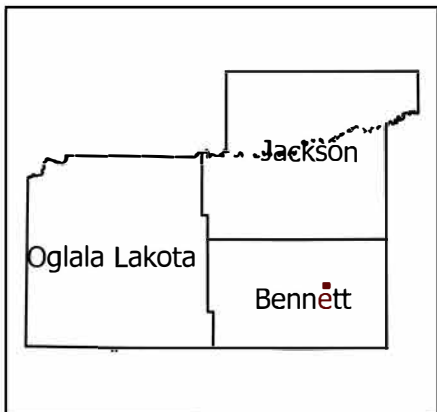


Esri Community Maps Contributors, South Dakota Game Fish and Parks, HERE, Garmin, SafeGraph, GeoTechnologies, Inc, METI/NASA, USGS, EPA, NPS, Census Bureau, USDA, Ma



Pine Ridge Tribal Lease Bids

T38N - R36W -S36



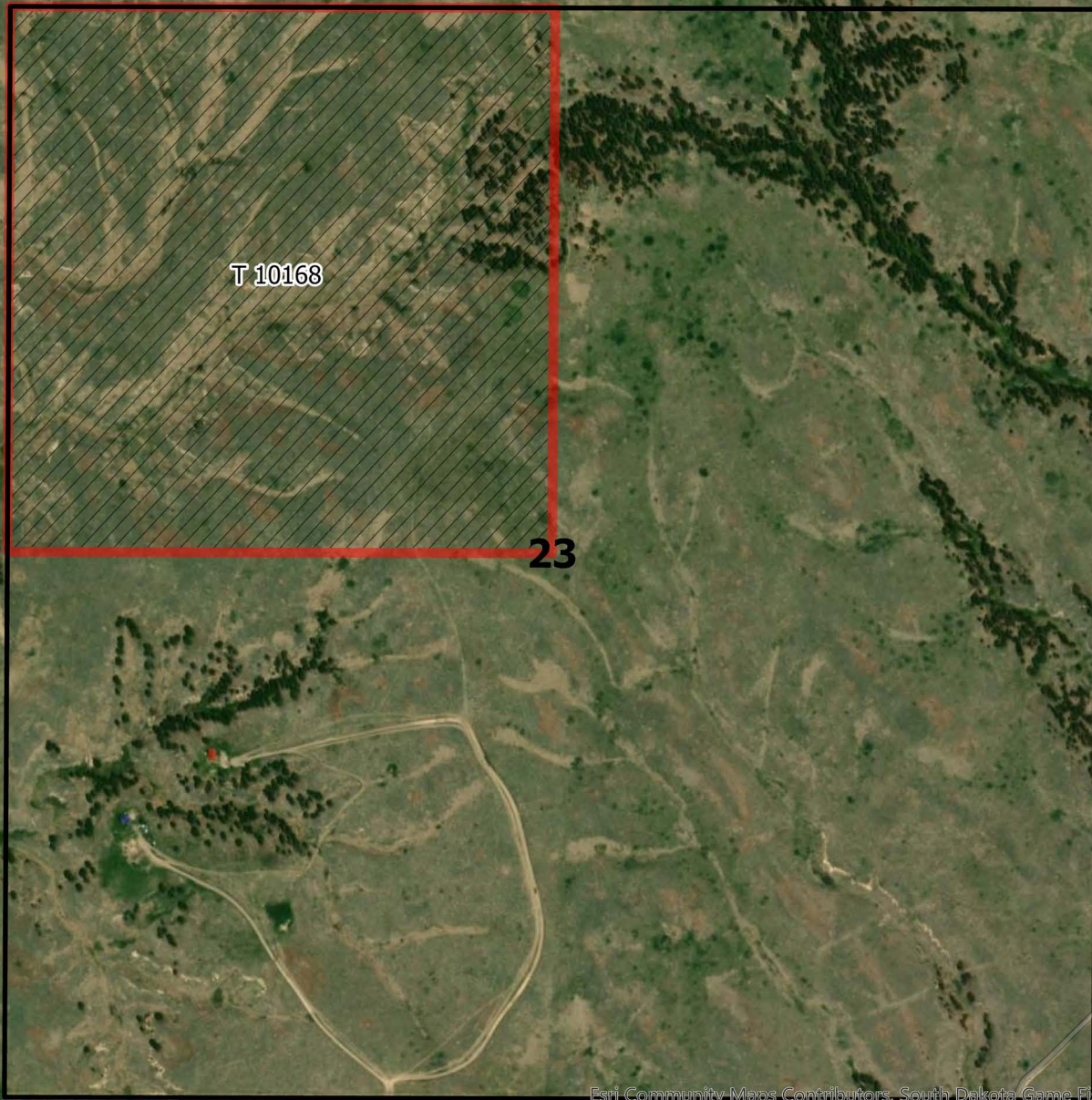
| | | | | | | |
|----|----|----|----|----|----|----|
| | 6 | 5 | 4 | 3 | 2 | 1 |
| | 7 | 8 | 9 | 10 | 11 | 12 |
| 18 | 17 | 16 | 15 | 14 | 13 | |
| 19 | 20 | 21 | 22 | 23 | 24 | |
| 30 | 29 | 28 | 27 | 26 | 25 | |
| 31 | 32 | 33 | 34 | 35 | 36 | |

- Legend**
- Reservation Boundary
 - TribalLandsOpenForBid
 - TribalBidSections

USE CONSTRAINTS AND DISCLAIMER: THIS INFORMATION IS PREPARED STRICTLY FOR ILLUSTRATIVE AND REFERENCE PURPOSES ONLY AND SHOULD NOT BE USED, AND IS NOT INTENDED FOR LEGAL SURVEY ENGINEERING OR NAVIGATION PURPOSES. NO WARRANTY IS MADE BY THE BUREAU OF INDIAN AFFAIRS (BIA) FOR THE ACCURACY OF THIS MAP AND THE INFORMATION IT CONTAINS OR FOR USES OF THE MAP FOR OTHER THAN ILLUSTRATIVE PURPOSES. THE BIA DOES NOT WARRANT THE ACCURACY OF THE MAP, WHICH MAY CONTAIN ERRORS. THE DEPICTIONS CONTAINED HEREIN ARE FOR ILLUSTRATIVE PURPOSES ONLY AND DO NOT REPRESENT THE LEGAL STATUS OF THE AREAS DEPICTED OR ANY INTERESTS IN THE LANDS THEREIN. NO LEGAL INFERENCE CAN OR SHOULD BE MADE FROM THE BOUNDARIES DEPICTED OR THE INFORMATION CONTAINED IN THIS MAP, WHICH IS INTENDED TO BE USED SOLELY FOR STATISTICAL PURPOSES AND DOES NOT REPRESENT THE FEDERAL GOVERNMENT'S POSITION ON THE JURISDICTIONAL STATUS OF INDIAN COUNTRY. OWNERSHIP AND JURISDICTIONAL STATUS IS SUBJECT TO CHANGE AND MUST BE VERIFIED WITH PLAT BOOKS, PATENTS, AND DEEDS IN THE APPROPRIATE FEDERAL AND STATE OFFICES.

THE BIA RECOMMENDS THAT PARTIES SEEKING INFORMATION ON RESERVATION BOUNDARIES FIRST CONSULT WITH THE APPROPRIATE TRIBE AND THEN THE BIA. THE TRUST AND RESTRICTED LAND AREA SHOWN HERE ARE SUITABLE ONLY FOR GENERAL SPATIAL REFERENCE.



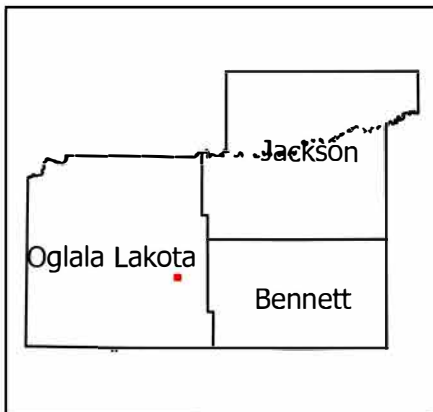


Esri Community Maps Contributors, South Dakota Game Fish and Parks, HERE, Garmin, SafeGraph, GeoTechnologies, Inc, METI/NASA, USGS, EPA, NPS, Census Bureau, USDA, Ma



Pine Ridge Tribal Lease Bids

T38N - R42W - S23



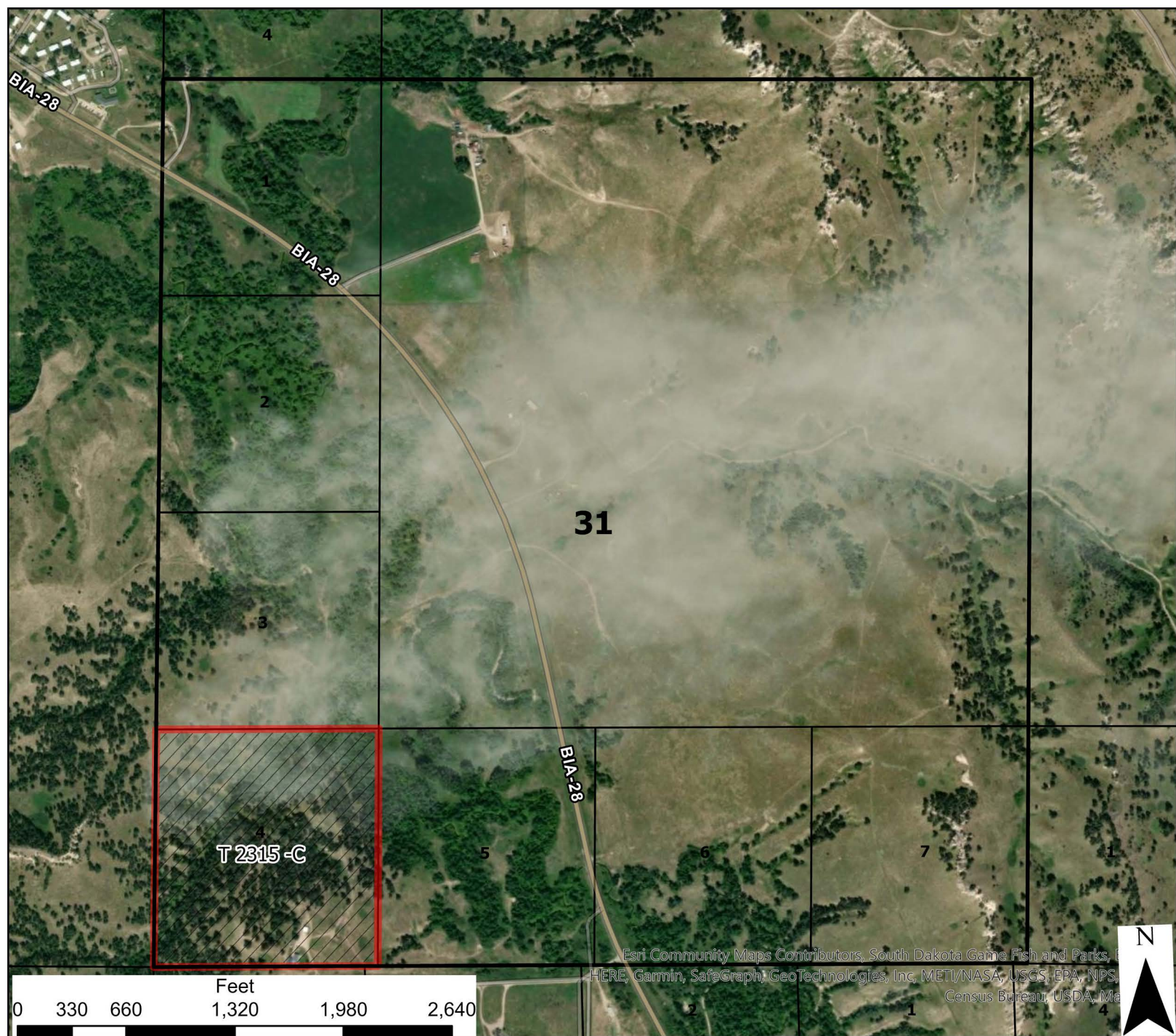
| | | | | | | |
|----|----|----|----|----|----|----|
| | 6 | 5 | 4 | 3 | 2 | 1 |
| | 7 | 8 | 9 | 10 | 11 | 12 |
| 18 | 17 | 16 | 15 | 14 | 13 | |
| 19 | 20 | 21 | 22 | 23 | 24 | |
| 30 | 29 | 28 | 27 | 26 | 25 | |
| 31 | 32 | 33 | 34 | 35 | 36 | |

- Legend**
- Reservation Boundary
 - TribalLandsOpenForBid
 - TribalBidSections

USE CONSTRAINTS AND DISCLAIMER: THIS INFORMATION IS PREPARED STRICTLY FOR ILLUSTRATIVE AND REFERENCE PURPOSES ONLY AND SHOULD NOT BE USED, AND IS NOT INTENDED FOR LEGAL SURVEY ENGINEERING OR NAVIGATION PURPOSES. NO WARRANTY IS MADE BY THE BUREAU OF INDIAN AFFAIRS (BIA) FOR THE ACCURACY OF THIS MAP AND THE INFORMATION IT CONTAINS OR FOR USES OF THE MAP FOR OTHER THAN ILLUSTRATIVE PURPOSES. THE BIA DOES NOT WARRANT THE ACCURACY OF THE MAP, WHICH MAY CONTAIN ERRORS. THE DEPICTIONS CONTAINED HEREIN ARE FOR ILLUSTRATIVE PURPOSES ONLY AND DO NOT REPRESENT THE LEGAL STATUS OF THE AREAS DEPICTED OR ANY INTERESTS IN THE LANDS THEREIN. NO LEGAL INFERENCE CAN OR SHOULD BE MADE FROM THE BOUNDARIES DEPICTED OR THE INFORMATION CONTAINED IN THIS MAP, WHICH IS INTENDED TO BE USED SOLELY FOR STATISTICAL PURPOSES AND DOES NOT REPRESENT THE FEDERAL GOVERNMENT'S POSITION ON THE JURISDICTIONAL STATUS OF INDIAN COUNTRY. OWNERSHIP AND JURISDICTIONAL STATUS IS SUBJECT TO CHANGE AND MUST BE VERIFIED WITH PLAT BOOKS, PATENTS, AND DEEDS IN THE APPROPRIATE FEDERAL AND STATE OFFICES.

THE BIA RECOMMENDS THAT PARTIES SEEKING INFORMATION ON RESERVATION BOUNDARIES FIRST CONSULT WITH THE APPROPRIATE TRIBE AND THEN THE BIA. THE TRUST AND RESTRICTED LAND AREA SHOWN HERE ARE SUITABLE ONLY FOR GENERAL SPATIAL REFERENCE.





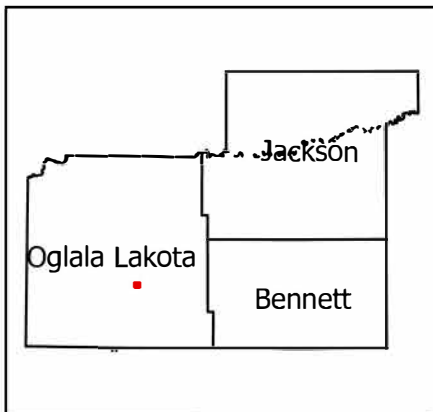
Esri Community Maps Contributors, South Dakota Game Fish and Parks, HERE, Garmin, SafeGraph, GeoTechnologies, Inc, METI/NASA, USGS, EPA, NPS, Census Bureau, USDA, Ma



| | | | | | | |
|----|----|----|----|----|----|----|
| | 6 | 5 | 4 | 3 | 2 | 1 |
| | 7 | 8 | 9 | 10 | 11 | 12 |
| 18 | 17 | 16 | 15 | 14 | 13 | |
| 19 | 20 | 21 | 22 | 23 | 24 | |
| 30 | 29 | 28 | 27 | 26 | 25 | |
| 31 | 32 | 33 | 34 | 35 | 36 | |

Pine Ridge Tribal Lease Bids

T38N - R43W -S31

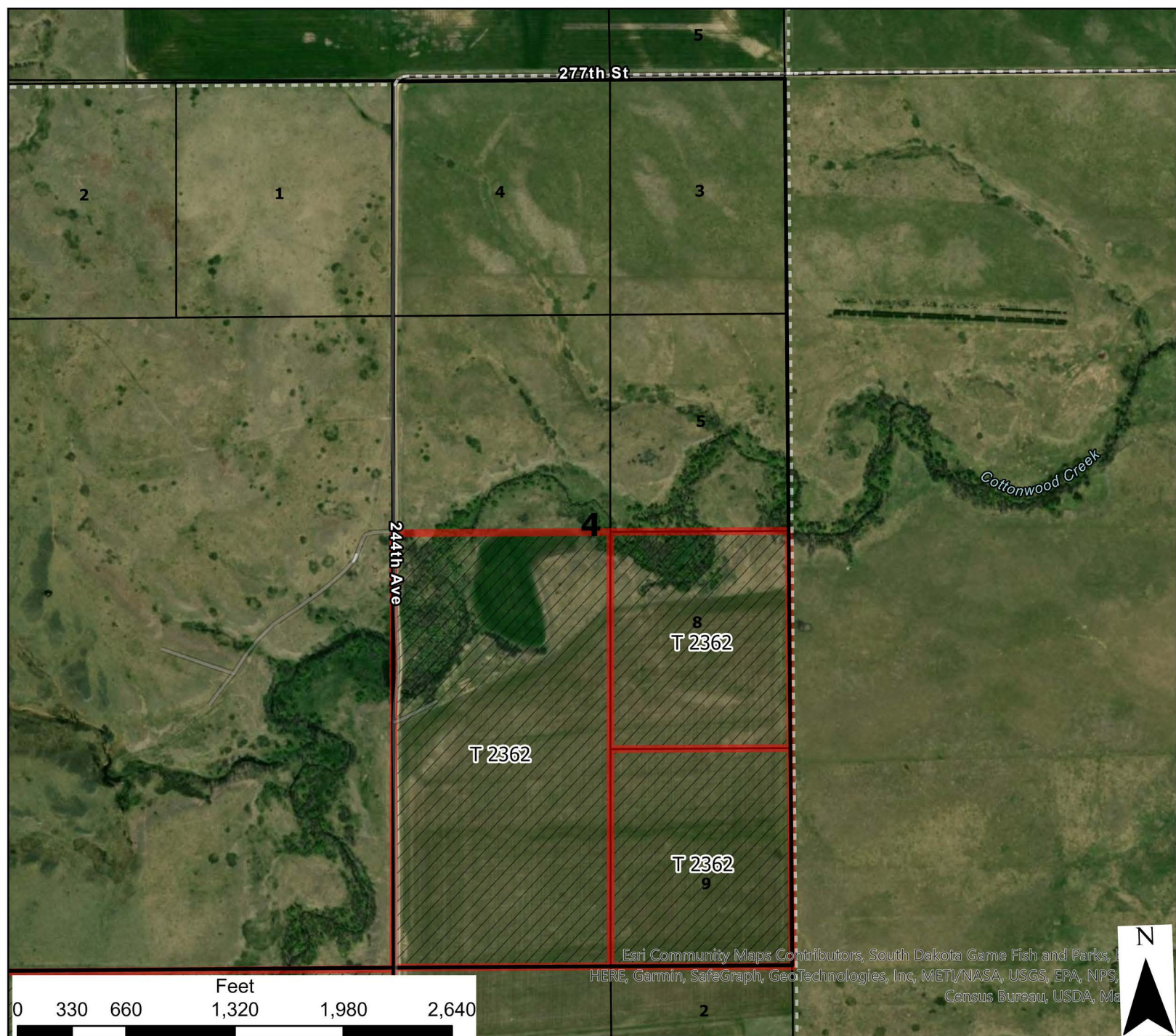


- Legend**
- Reservation Boundary
 - TribalLandsOpenForBid
 - TribalBidSections

USE CONSTRAINTS AND DISCLAIMER: THIS INFORMATION IS PREPARED STRICTLY FOR ILLUSTRATIVE AND REFERENCE PURPOSES ONLY AND SHOULD NOT BE USED, AND IS NOT INTENDED FOR LEGAL SURVEY ENGINEERING OR NAVIGATION PURPOSES. NO WARRANTY IS MADE BY THE BUREAU OF INDIAN AFFAIRS (BIA) FOR THE ACCURACY OF THIS MAP AND THE INFORMATION IT CONTAINS OR FOR USES OF THE MAP FOR OTHER THAN ILLUSTRATIVE PURPOSES. THE BIA DOES NOT WARRANT THE ACCURACY OF THE MAP, WHICH MAY CONTAIN ERRORS. THE DEPICTIONS CONTAINED HEREIN ARE FOR ILLUSTRATIVE PURPOSES ONLY AND DO NOT REPRESENT THE LEGAL STATUS OF THE AREAS DEPICTED OR ANY INTERESTS IN THE LANDS THEREIN. NO LEGAL INFERENCE CAN OR SHOULD BE MADE FROM THE BOUNDARIES DEPICTED OR THE INFORMATION CONTAINED IN THIS MAP, WHICH IS INTENDED TO BE USED SOLELY FOR STATISTICAL PURPOSES AND DOES NOT REPRESENT THE FEDERAL GOVERNMENT'S POSITION ON THE JURISDICTIONAL STATUS OF INDIAN COUNTRY. OWNERSHIP AND JURISDICTIONAL STATUS IS SUBJECT TO CHANGE AND MUST BE VERIFIED WITH PLAT BOOKS, PATENTS, AND DEEDS IN THE APPROPRIATE FEDERAL AND STATE OFFICES.

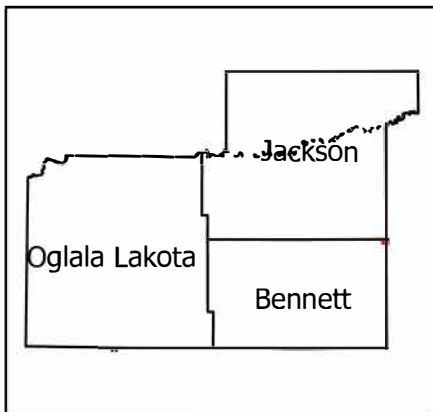
THE BIA RECOMMENDS THAT PARTIES SEEKING INFORMATION ON RESERVATION BOUNDARIES FIRST CONSULT WITH THE APPROPRIATE TRIBE AND THEN THE BIA. THE TRUST AND RESTRICTED LAND AREA SHOWN HERE ARE SUITABLE ONLY FOR GENERAL SPATIAL REFERENCE.





Pine Ridge Tribal Lease Bids

T39N - R33W -S4



| | | | | | | |
|----|----|----|----|----|----|----|
| | 6 | 5 | 4 | 3 | 2 | 1 |
| | 7 | 8 | 9 | 10 | 11 | 12 |
| 18 | 17 | 16 | 15 | 14 | 13 | |
| 19 | 20 | 21 | 22 | 23 | 24 | |
| 30 | 29 | 28 | 27 | 26 | 25 | |
| 31 | 32 | 33 | 34 | 35 | 36 | |

- Legend**
- Reservation Boundary
 - TribalLandsOpenForBid
 - TribalBidSections

USE CONSTRAINTS AND DISCLAIMER: THIS INFORMATION IS PREPARED STRICTLY FOR ILLUSTRATIVE AND REFERENCE PURPOSES ONLY AND SHOULD NOT BE USED, AND IS NOT INTENDED FOR LEGAL SURVEY ENGINEERING OR NAVIGATION PURPOSES. NO WARRANTY IS MADE BY THE BUREAU OF INDIAN AFFAIRS (BIA) FOR THE ACCURACY OF THIS MAP AND THE INFORMATION IT CONTAINS OR FOR USES OF THE MAP FOR OTHER THAN ILLUSTRATIVE PURPOSES. THE BIA DOES NOT WARRANT THE ACCURACY OF THE MAP, WHICH MAY CONTAIN ERRORS. THE DEPICTIONS CONTAINED HEREIN ARE FOR ILLUSTRATIVE PURPOSES ONLY AND DO NOT REPRESENT THE LEGAL STATUS OF THE AREAS DEPICTED OR ANY INTERESTS IN THE LANDS THEREIN. NO LEGAL INFERENCE CAN OR SHOULD BE MADE FROM THE BOUNDARIES DEPICTED OR THE INFORMATION CONTAINED IN THIS MAP, WHICH IS INTENDED TO BE USED SOLELY FOR STATISTICAL PURPOSES AND DOES NOT REPRESENT THE FEDERAL GOVERNMENT'S POSITION ON THE JURISDICTIONAL STATUS OF INDIAN COUNTRY. OWNERSHIP AND JURISDICTIONAL STATUS IS SUBJECT TO CHANGE AND MUST BE VERIFIED WITH PLAT BOOKS, PATENTS, AND DEEDS IN THE APPROPRIATE FEDERAL AND STATE OFFICES.

THE BIA RECOMMENDS THAT PARTIES SEEKING INFORMATION ON RESERVATION BOUNDARIES FIRST CONSULT WITH THE APPROPRIATE TRIBE AND THEN THE BIA. THE TRUST AND RESTRICTED LAND AREA SHOWN HERE ARE SUITABLE ONLY FOR GENERAL SPATIAL REFERENCE.



T
2362 4

T 2373 -A

Cottonwood Creek

279th St

279th St

244th Ave

8



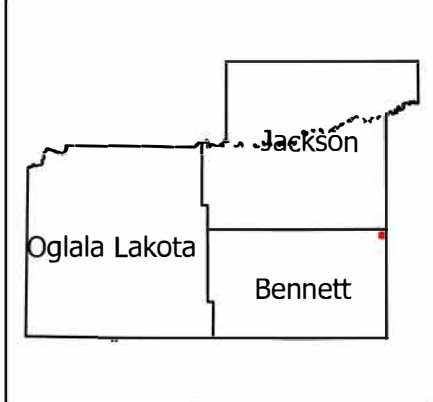
Esri Community Maps Contributors, South Dakota Game Fish and Parks, HERE, Garmin, SafeGraph, GeoTechnologies, Inc, METI/NASA, USGS, EPA, NPS, Census Bureau, USDA, Ma



| | | | | | | |
|----|----|----|----|----|----|----|
| | 6 | 5 | 4 | 3 | 2 | 1 |
| | 7 | 8 | 9 | 10 | 11 | 12 |
| 18 | 17 | 16 | 15 | 14 | 13 | |
| 19 | 20 | 21 | 22 | 23 | 24 | |
| 30 | 29 | 28 | 27 | 26 | 25 | |
| 31 | 32 | 33 | 34 | 35 | 36 | |

Pine Ridge Tribal Lease Bids

T39N - R33W -S8



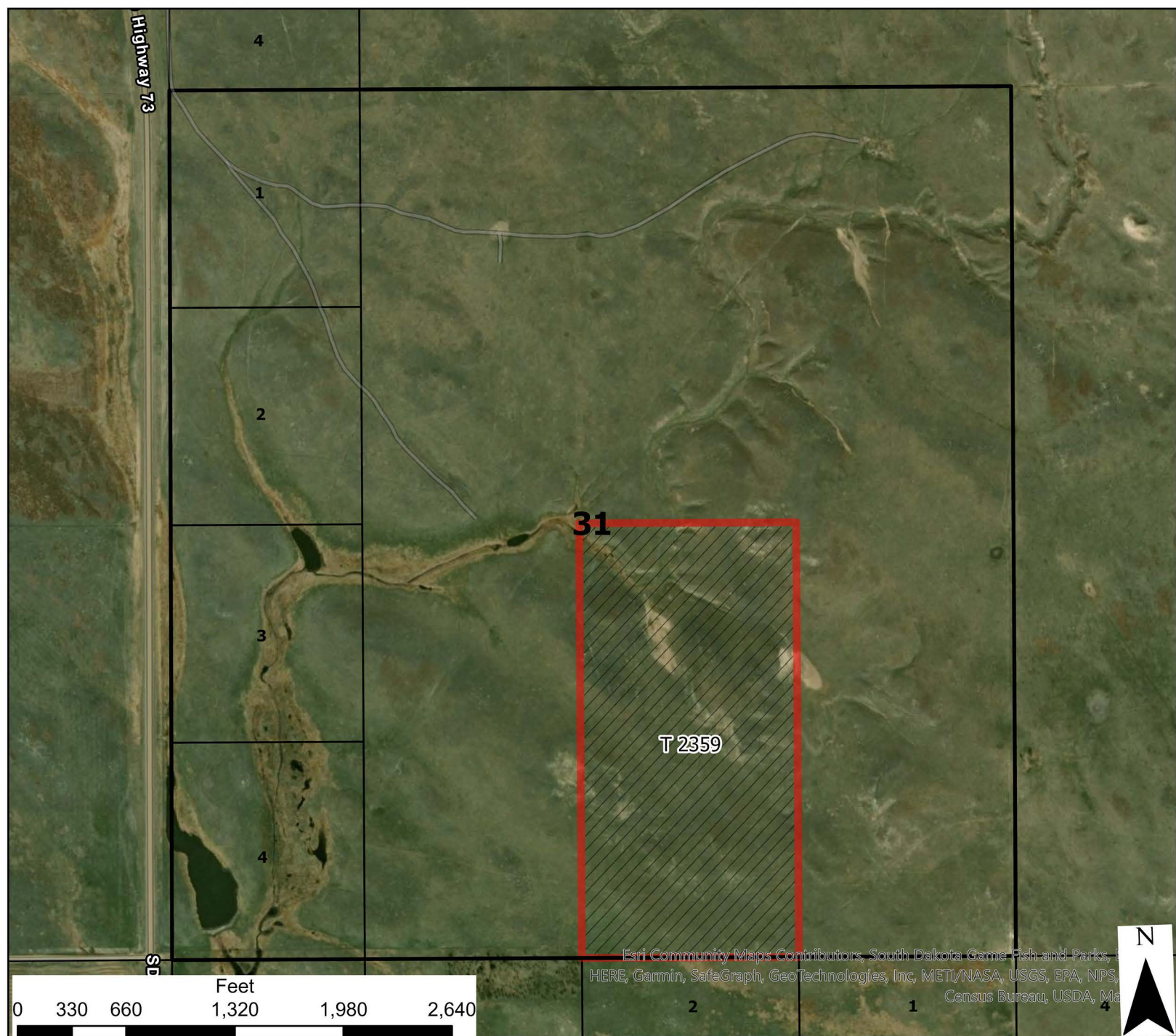
- Legend**
- Reservation Boundary
 - TribalLandsOpenForBid
 - TribalBidSections

USE CONSTRAINTS AND DISCLAIMER: THIS INFORMATION IS PREPARED STRICTLY FOR ILLUSTRATIVE AND REFERENCE PURPOSES ONLY AND SHOULD NOT BE USED, AND IS NOT INTENDED FOR LEGAL SURVEY ENGINEERING OR NAVIGATION PURPOSES.

NO WARRANTY IS MADE BY THE BUREAU OF INDIAN AFFAIRS (BIA) FOR THE ACCURACY OF THIS MAP AND THE INFORMATION IT CONTAINS OR FOR USES OF THE MAP FOR OTHER THAN ILLUSTRATIVE PURPOSES. THE BIA DOES NOT WARRANT THE ACCURACY OF THE MAP, WHICH MAY CONTAIN ERRORS. THE DEPICTIONS CONTAINED HEREIN ARE FOR ILLUSTRATIVE PURPOSES ONLY AND DO NOT REPRESENT THE LEGAL STATUS OF THE AREAS DEPICTED OR ANY INTERESTS IN THE LANDS THEREIN. NO LEGAL INFERENCE CAN OR SHOULD BE MADE FROM THE BOUNDARIES DEPICTED OR THE INFORMATION CONTAINED IN THIS MAP, WHICH IS INTENDED TO BE USED SOLELY FOR STATISTICAL PURPOSES AND DOES NOT REPRESENT THE FEDERAL GOVERNMENT'S POSITION ON THE JURISDICTIONAL STATUS OF INDIAN COUNTRY. OWNERSHIP AND JURISDICTIONAL STATUS IS SUBJECT TO CHANGE AND MUST BE VERIFIED WITH PLAT BOOKS, PATENTS, AND DEEDS IN THE APPROPRIATE FEDERAL AND STATE OFFICES.

THE BIA RECOMMENDS THAT PARTIES SEEKING INFORMATION ON RESERVATION BOUNDARIES FIRST CONSULT WITH THE APPROPRIATE TRIBE AND THEN THE BIA. THE TRUST AND RESTRICTED LAND AREA SHOWN HERE ARE SUITABLE ONLY FOR GENERAL SPATIAL REFERENCE.

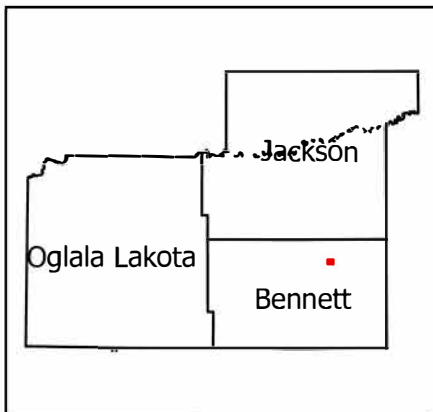




Esri Community Maps Contributors, South Dakota Game Fish and Parks, HERE, Garmin, SafeGraph, GeoTechnologies, Inc, METI/NASA, USGS, EPA, NPS, Census Bureau, USDA, Ma

Pine Ridge Tribal Lease Bids

T39N - R35W - S31

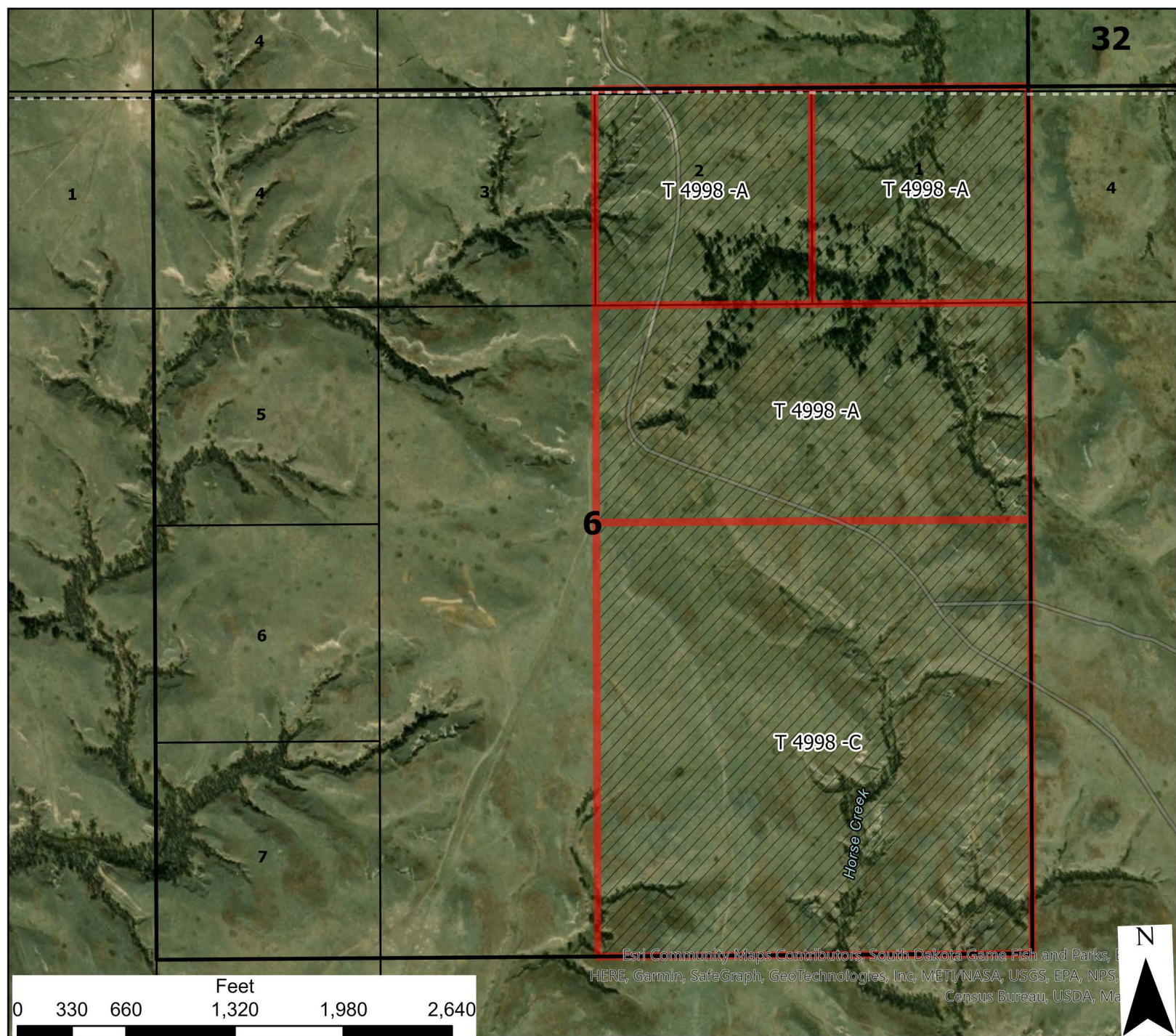


| | | | | | | |
|----|----|----|----|----|----|----|
| | 6 | 5 | 4 | 3 | 2 | 1 |
| | 7 | 8 | 9 | 10 | 11 | 12 |
| 18 | 17 | 16 | 15 | 14 | 13 | |
| 19 | 20 | 21 | 22 | 23 | 24 | |
| 30 | 29 | 28 | 27 | 26 | 25 | |
| 31 | 32 | 33 | 34 | 35 | 36 | |

- Legend**
- Reservation Boundary
 - TribalLandsOpenForBid
 - TribalBidSections

USE CONSTRAINTS AND DISCLAIMER: THIS INFORMATION IS PREPARED STRICTLY FOR ILLUSTRATIVE AND REFERENCE PURPOSES ONLY AND SHOULD NOT BE USED, AND IS NOT INTENDED FOR LEGAL SURVEY ENGINEERING OR NAVIGATION PURPOSES. NO WARRANTY IS MADE BY THE BUREAU OF INDIAN AFFAIRS (BIA) FOR THE ACCURACY OF THIS MAP AND THE INFORMATION IT CONTAINS OR FOR USES OF THE MAP FOR OTHER THAN ILLUSTRATIVE PURPOSES. THE BIA DOES NOT WARRANT THE ACCURACY OF THE MAP, WHICH MAY CONTAIN ERRORS. THE DEPICTIONS CONTAINED HEREIN ARE FOR ILLUSTRATIVE PURPOSES ONLY AND DO NOT REPRESENT THE LEGAL STATUS OF THE AREAS DEPICTED OR ANY INTERESTS IN THE LANDS THEREIN. NO LEGAL INFERENCE CAN OR SHOULD BE MADE FROM THE BOUNDARIES DEPICTED OR THE INFORMATION CONTAINED IN THIS MAP, WHICH IS INTENDED TO BE USED SOLELY FOR STATISTICAL PURPOSES AND DOES NOT REPRESENT THE FEDERAL GOVERNMENT'S POSITION ON THE JURISDICTIONAL STATUS OF INDIAN COUNTRY. OWNERSHIP AND JURISDICTIONAL STATUS IS SUBJECT TO CHANGE AND MUST BE VERIFIED WITH PLAT BOOKS, PATENTS, AND DEEDS IN THE APPROPRIATE FEDERAL AND STATE OFFICES. THE BIA RECOMMENDS THAT PARTIES SEEKING INFORMATION ON RESERVATION BOUNDARIES FIRST CONSULT WITH THE APPROPRIATE TRIBE AND THEN THE BIA. THE TRUST AND RESTRICTED LAND AREA SHOWN HERE ARE SUITABLE ONLY FOR GENERAL SPATIAL REFERENCE.





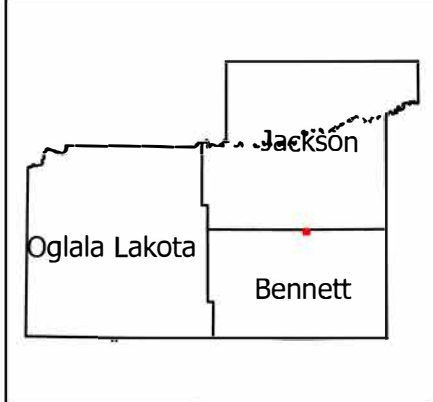
Esri Community Maps Contributors, South Dakota Game Fish and Parks, HERE, Garmin, SafeGraph, GeoTechnologies, Inc, METI/NASA, USGS, EPA, NPS, Census Bureau, USDA, Ma



| | | | | | | |
|----|----|----|----|----|----|----|
| | 6 | 5 | 4 | 3 | 2 | 1 |
| | 7 | 8 | 9 | 10 | 11 | 12 |
| 18 | 17 | 16 | 15 | 14 | 13 | |
| 19 | 20 | 21 | 22 | 23 | 24 | |
| 30 | 29 | 28 | 27 | 26 | 25 | |
| 31 | 32 | 33 | 34 | 35 | 36 | |

Pine Ridge Tribal Lease Bids

T39N - R36W -S6

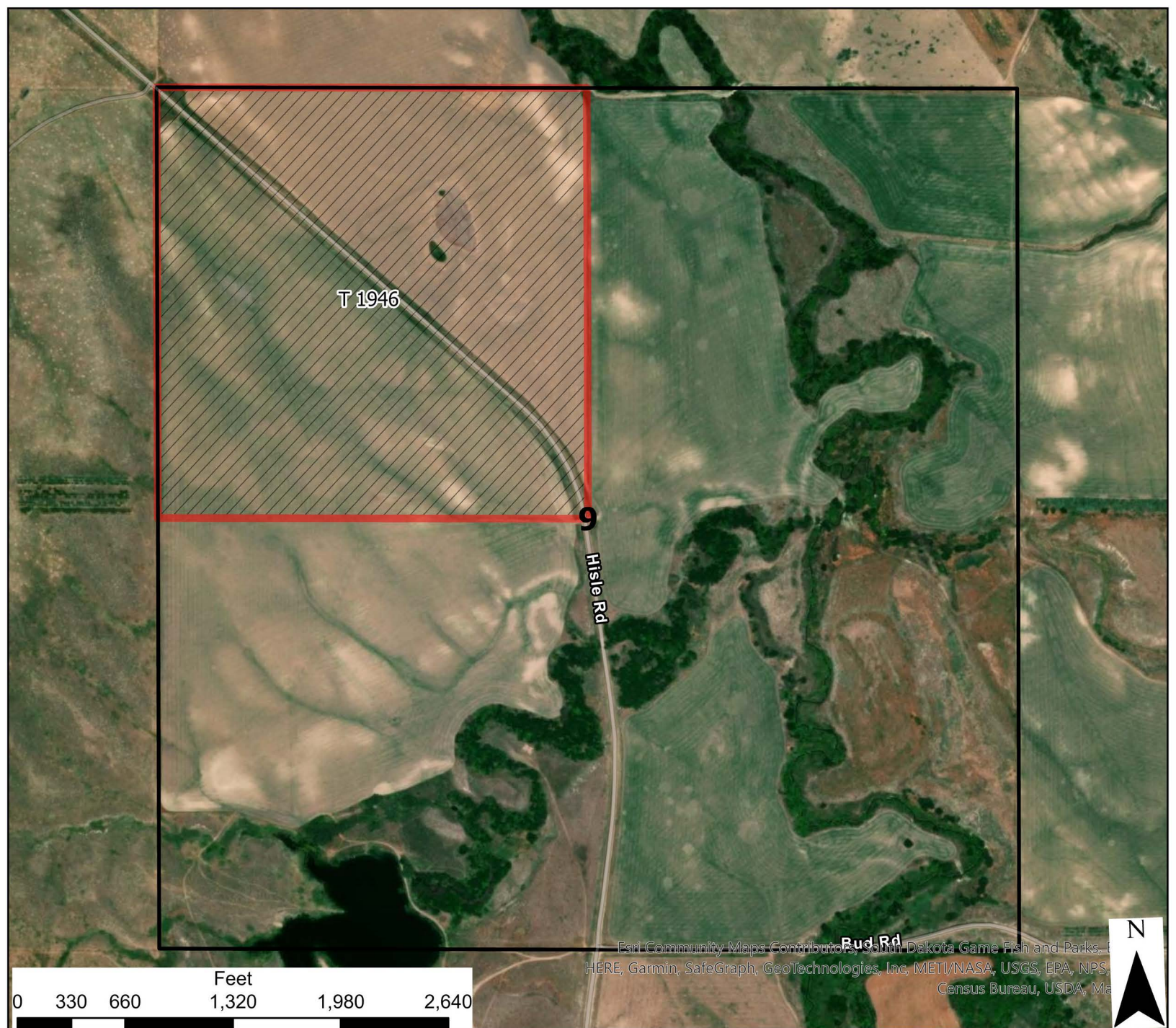


- Legend**
- Reservation Boundary
 - TribalLandsOpenForBid
 - TribalBidSections

USE CONSTRAINTS AND DISCLAIMER: THIS INFORMATION IS PREPARED STRICTLY FOR ILLUSTRATIVE AND REFERENCE PURPOSES ONLY AND SHOULD NOT BE USED, AND IS NOT INTENDED FOR LEGAL SURVEY ENGINEERING OR NAVIGATION PURPOSES. NO WARRANTY IS MADE BY THE BUREAU OF INDIAN AFFAIRS (BIA) FOR THE ACCURACY OF THIS MAP AND THE INFORMATION IT CONTAINS OR FOR USES OF THE MAP FOR OTHER THAN ILLUSTRATIVE PURPOSES. THE BIA DOES NOT WARRANT THE ACCURACY OF THE MAP, WHICH MAY CONTAIN ERRORS. THE DEPICTIONS CONTAINED HEREIN ARE FOR ILLUSTRATIVE PURPOSES ONLY AND DO NOT REPRESENT THE LEGAL STATUS OF THE AREAS DEPICTED OR ANY INTERESTS IN THE LANDS THEREIN. NO LEGAL INFERENCE CAN OR SHOULD BE MADE FROM THE BOUNDARIES DEPICTED OR THE INFORMATION CONTAINED IN THIS MAP, WHICH IS INTENDED TO BE USED SOLELY FOR STATISTICAL PURPOSES AND DOES NOT REPRESENT THE FEDERAL GOVERNMENT'S POSITION ON THE JURISDICTIONAL STATUS OF INDIAN COUNTRY. OWNERSHIP AND JURISDICTIONAL STATUS IS SUBJECT TO CHANGE AND MUST BE VERIFIED WITH PLAT BOOKS, PATENTS, AND DEEDS IN THE APPROPRIATE FEDERAL AND STATE OFFICES.

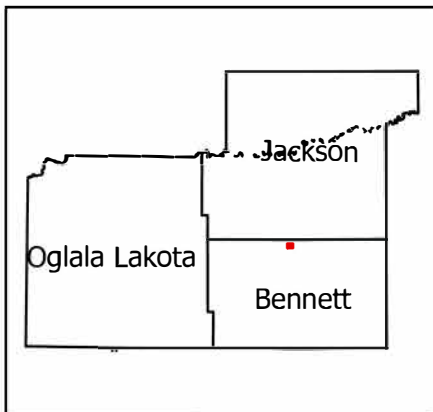
THE BIA RECOMMENDS THAT PARTIES SEEKING INFORMATION ON RESERVATION BOUNDARIES FIRST CONSULT WITH THE APPROPRIATE TRIBE AND THEN THE BIA. THE TRUST AND RESTRICTED LAND AREA SHOWN HERE ARE SUITABLE ONLY FOR GENERAL SPATIAL REFERENCE.





Pine Ridge Tribal Lease Bids

T39N - R37W -S9



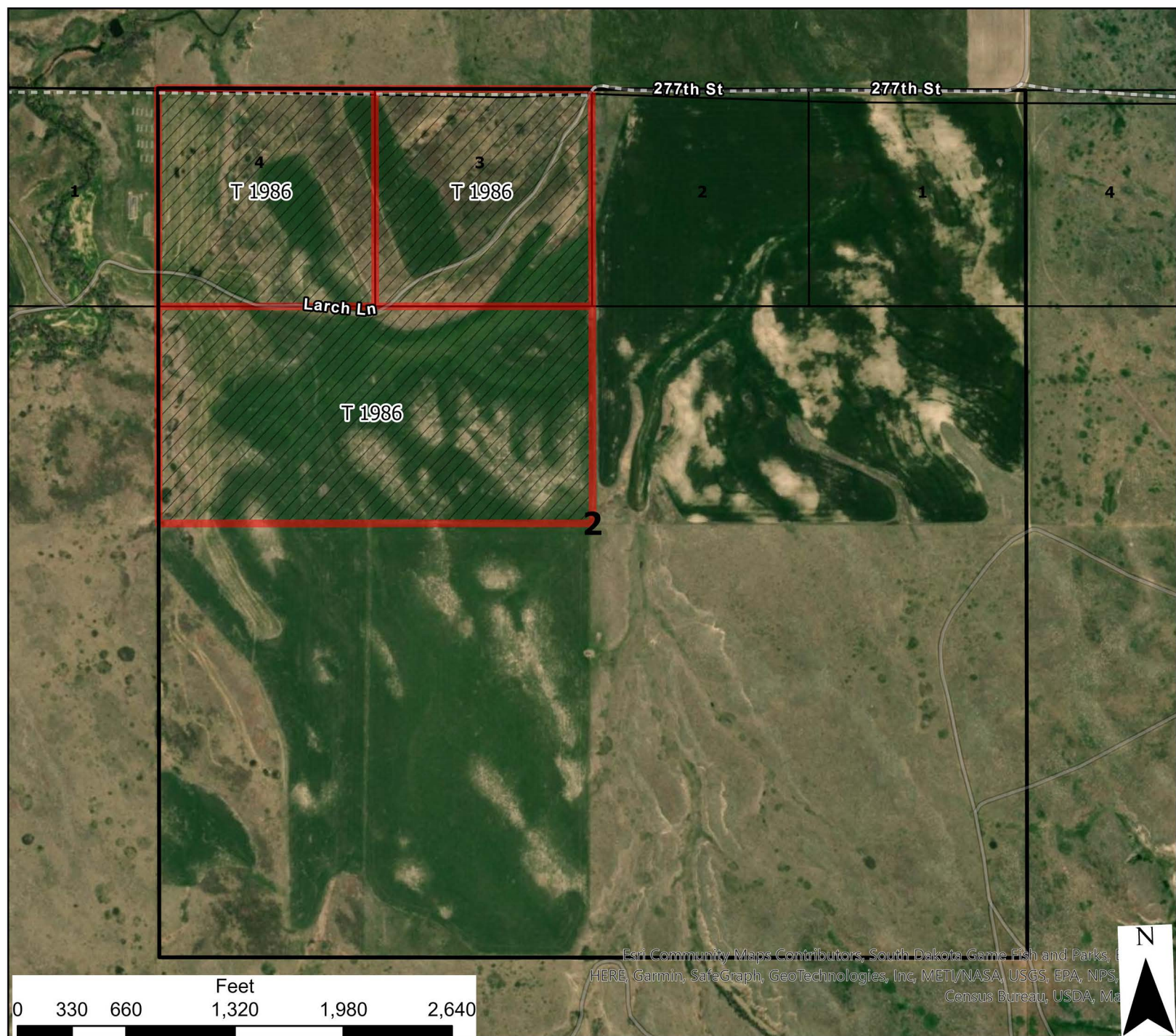
| | | | | | | |
|----|----|----|----|----|----|----|
| | 6 | 5 | 4 | 3 | 2 | 1 |
| | 7 | 8 | 9 | 10 | 11 | 12 |
| 18 | 17 | 16 | 15 | 14 | 13 | |
| 19 | 20 | 21 | 22 | 23 | 24 | |
| 30 | 29 | 28 | 27 | 26 | 25 | |
| 31 | 32 | 33 | 34 | 35 | 36 | |

- Legend**
- Reservation Boundary
 - TribalLandsOpenForBid
 - TribalBidSections

USE CONSTRAINTS AND DISCLAIMER: THIS INFORMATION IS PREPARED STRICTLY FOR ILLUSTRATIVE AND REFERENCE PURPOSES ONLY AND SHOULD NOT BE USED, AND IS NOT INTENDED FOR LEGAL SURVEY ENGINEERING OR NAVIGATION PURPOSES. NO WARRANTY IS MADE BY THE BUREAU OF INDIAN AFFAIRS (BIA) FOR THE ACCURACY OF THIS MAP AND THE INFORMATION IT CONTAINS OR FOR USES OF THE MAP FOR OTHER THAN ILLUSTRATIVE PURPOSES. THE BIA DOES NOT WARRANT THE ACCURACY OF THE MAP, WHICH MAY CONTAIN ERRORS. THE DEPICTIONS CONTAINED HEREIN ARE FOR ILLUSTRATIVE PURPOSES ONLY AND DO NOT REPRESENT THE LEGAL STATUS OF THE AREAS DEPICTED OR ANY INTERESTS IN THE LANDS THEREIN. NO LEGAL INFERENCE CAN OR SHOULD BE MADE FROM THE BOUNDARIES DEPICTED OR THE INFORMATION CONTAINED IN THIS MAP, WHICH IS INTENDED TO BE USED SOLELY FOR STATISTICAL PURPOSES AND DOES NOT REPRESENT THE FEDERAL GOVERNMENT'S POSITION ON THE JURISDICTIONAL STATUS OF INDIAN COUNTRY. OWNERSHIP AND JURISDICTIONAL STATUS IS SUBJECT TO CHANGE AND MUST BE VERIFIED WITH PLAT BOOKS, PATENTS, AND DEEDS IN THE APPROPRIATE FEDERAL AND STATE OFFICES.

THE BIA RECOMMENDS THAT PARTIES SEEKING INFORMATION ON RESERVATION BOUNDARIES FIRST CONSULT WITH THE APPROPRIATE TRIBE AND THEN THE BIA. THE TRUST AND RESTRICTED LAND AREA SHOWN HERE ARE SUITABLE ONLY FOR GENERAL SPATIAL REFERENCE.

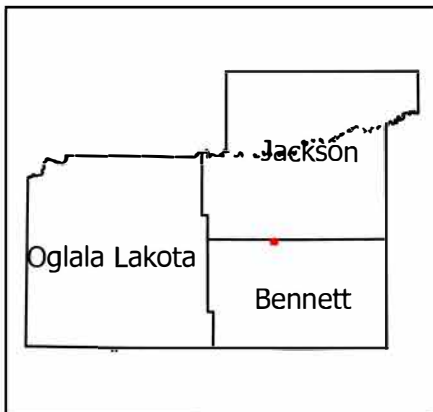




Esri Community Maps Contributors, South Dakota Game Fish and Parks, HERE, Garmin, SafeGraph, GeoTechnologies, Inc, METI/NASA, USGS, EPA, NPS, Census Bureau, USDA, Ma

Pine Ridge Tribal Lease Bids

T39N - R38W -S2

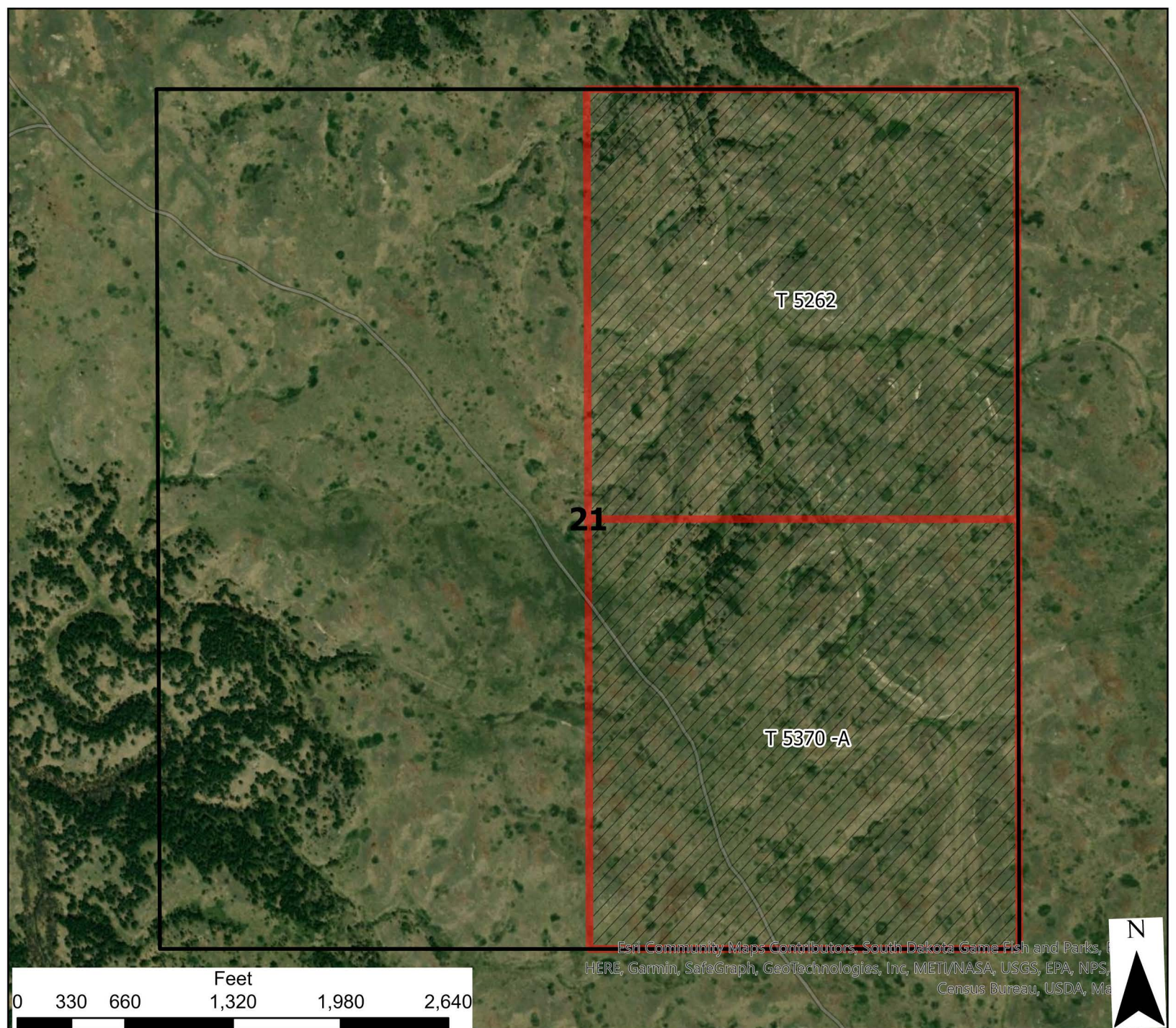


| | | | | | | |
|----|----|----|----|----|----|----|
| | 6 | 5 | 4 | 3 | 2 | 1 |
| | 7 | 8 | 9 | 10 | 11 | 12 |
| 18 | 17 | 16 | 15 | 14 | 13 | |
| 19 | 20 | 21 | 22 | 23 | 24 | |
| 30 | 29 | 28 | 27 | 26 | 25 | |
| 31 | 32 | 33 | 34 | 35 | 36 | |

- Legend**
- Reservation Boundary
 - TribalLandsOpenForBid
 - TribalBidSections

USE CONSTRAINTS AND DISCLAIMER: THIS INFORMATION IS PREPARED STRICTLY FOR ILLUSTRATIVE AND REFERENCE PURPOSES ONLY AND SHOULD NOT BE USED, AND IS NOT INTENDED FOR LEGAL SURVEY ENGINEERING OR NAVIGATION PURPOSES. NO WARRANTY IS MADE BY THE BUREAU OF INDIAN AFFAIRS (BIA) FOR THE ACCURACY OF THIS MAP AND THE INFORMATION IT CONTAINS OR FOR USES OF THE MAP FOR OTHER THAN ILLUSTRATIVE PURPOSES. THE BIA DOES NOT WARRANT THE ACCURACY OF THE MAP, WHICH MAY CONTAIN ERRORS. THE DEPICTIONS CONTAINED HEREIN ARE FOR ILLUSTRATIVE PURPOSES ONLY AND DO NOT REPRESENT THE LEGAL STATUS OF THE AREAS DEPICTED OR ANY INTERESTS IN THE LANDS THEREIN. NO LEGAL INFERENCE CAN OR SHOULD BE MADE FROM THE BOUNDARIES DEPICTED OR THE INFORMATION CONTAINED IN THIS MAP, WHICH IS INTENDED TO BE USED SOLELY FOR STATISTICAL PURPOSES AND DOES NOT REPRESENT THE FEDERAL GOVERNMENT'S POSITION ON THE JURISDICTIONAL STATUS OF INDIAN COUNTRY. OWNERSHIP AND JURISDICTIONAL STATUS IS SUBJECT TO CHANGE AND MUST BE VERIFIED WITH PLAT BOOKS, PATENTS, AND DEEDS IN THE APPROPRIATE FEDERAL AND STATE OFFICES. THE BIA RECOMMENDS THAT PARTIES SEEKING INFORMATION ON RESERVATION BOUNDARIES FIRST CONSULT WITH THE APPROPRIATE TRIBE AND THEN THE BIA. THE TRUST AND RESTRICTED LAND AREA SHOWN HERE ARE SUITABLE ONLY FOR GENERAL SPATIAL REFERENCE.





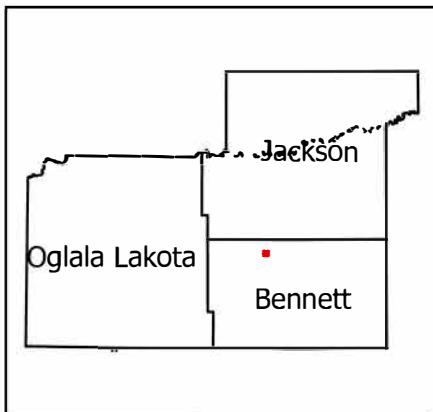
Esri Community Maps Contributors, South Dakota Game Fish and Parks, HERE, Garmin, SafeGraph, GeoTechnologies, Inc, METI/NASA, USGS, EPA, NPS, Census Bureau, USDA, Ma



| | | | | | | |
|----|----|----|----|----|----|----|
| | 6 | 5 | 4 | 3 | 2 | 1 |
| | 7 | 8 | 9 | 10 | 11 | 12 |
| 18 | 17 | 16 | 15 | 14 | 13 | |
| 19 | 20 | 21 | 22 | 23 | 24 | |
| 30 | 29 | 28 | 27 | 26 | 25 | |
| 31 | 32 | 33 | 34 | 35 | 36 | |

Pine Ridge Tribal Lease Bids

T39N - R38W - S21

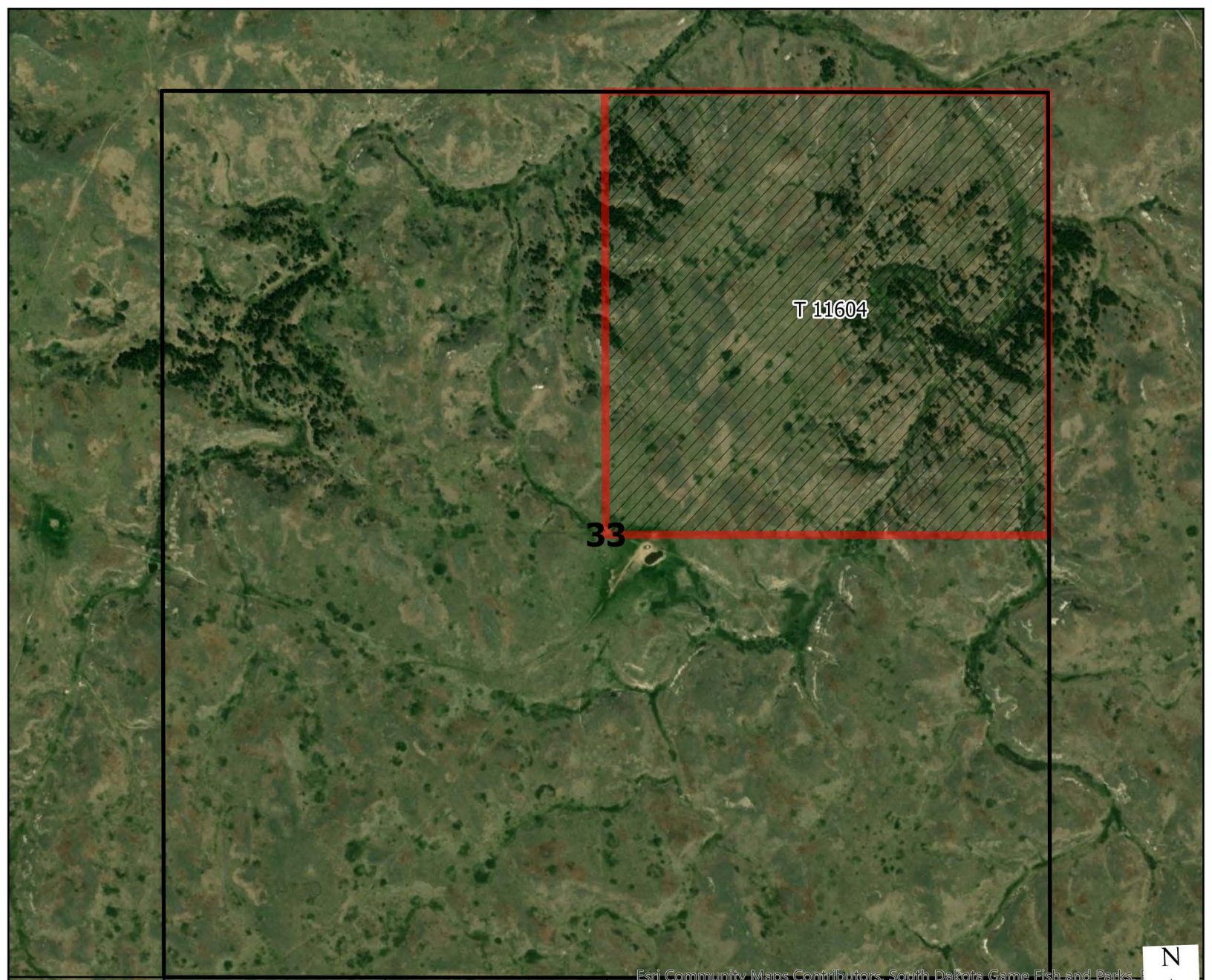


- Legend**
- Reservation Boundary
 - TribalLandsOpenForBid
 - TribalBidSections

USE CONSTRAINTS AND DISCLAIMER: THIS INFORMATION IS PREPARED STRICTLY FOR ILLUSTRATIVE AND REFERENCE PURPOSES ONLY AND SHOULD NOT BE USED, AND IS NOT INTENDED FOR LEGAL SURVEY ENGINEERING OR NAVIGATION PURPOSES. NO WARRANTY IS MADE BY THE BUREAU OF INDIAN AFFAIRS (BIA) FOR THE ACCURACY OF THIS MAP AND THE INFORMATION IT CONTAINS OR FOR USES OF THE MAP FOR OTHER THAN ILLUSTRATIVE PURPOSES. THE BIA DOES NOT WARRANT THE ACCURACY OF THE MAP, WHICH MAY CONTAIN ERRORS. THE DEPICTIONS CONTAINED HEREIN ARE FOR ILLUSTRATIVE PURPOSES ONLY AND DO NOT REPRESENT THE LEGAL STATUS OF THE AREAS DEPICTED OR ANY INTERESTS IN THE LANDS THEREIN. NO LEGAL INFERENCE CAN OR SHOULD BE MADE FROM THE BOUNDARIES DEPICTED OR THE INFORMATION CONTAINED IN THIS MAP, WHICH IS INTENDED TO BE USED SOLELY FOR STATISTICAL PURPOSES AND DOES NOT REPRESENT THE FEDERAL GOVERNMENT'S POSITION ON THE JURISDICTIONAL STATUS OF INDIAN COUNTRY. OWNERSHIP AND JURISDICTIONAL STATUS IS SUBJECT TO CHANGE AND MUST BE VERIFIED WITH PLAT BOOKS, PATENTS, AND DEEDS IN THE APPROPRIATE FEDERAL AND STATE OFFICES.

THE BIA RECOMMENDS THAT PARTIES SEEKING INFORMATION ON RESERVATION BOUNDARIES FIRST CONSULT WITH THE APPROPRIATE TRIBE AND THEN THE BIA. THE TRUST AND RESTRICTED LAND AREA SHOWN HERE ARE SUITABLE ONLY FOR GENERAL SPATIAL REFERENCE.





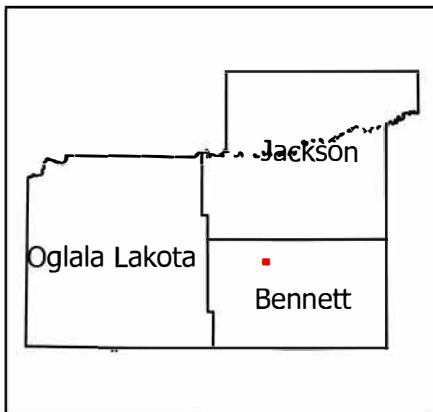
Esri Community Maps Contributors, South Dakota Game Fish and Parks, HERE, Garmin, SafeGraph, GeoTechnologies, Inc, METI/NASA, USGS, EPA, NPS, Census Bureau, USDA, Ma



| | | | | | | |
|----|----|----|----|----|----|----|
| | 6 | 5 | 4 | 3 | 2 | 1 |
| | 7 | 8 | 9 | 10 | 11 | 12 |
| 18 | 17 | 16 | 15 | 14 | 13 | |
| 19 | 20 | 21 | 22 | 23 | 24 | |
| 30 | 29 | 28 | 27 | 26 | 25 | |
| 31 | 32 | 33 | 34 | 35 | 36 | |

Pine Ridge Tribal Lease Bids

T39N - R38W - S33

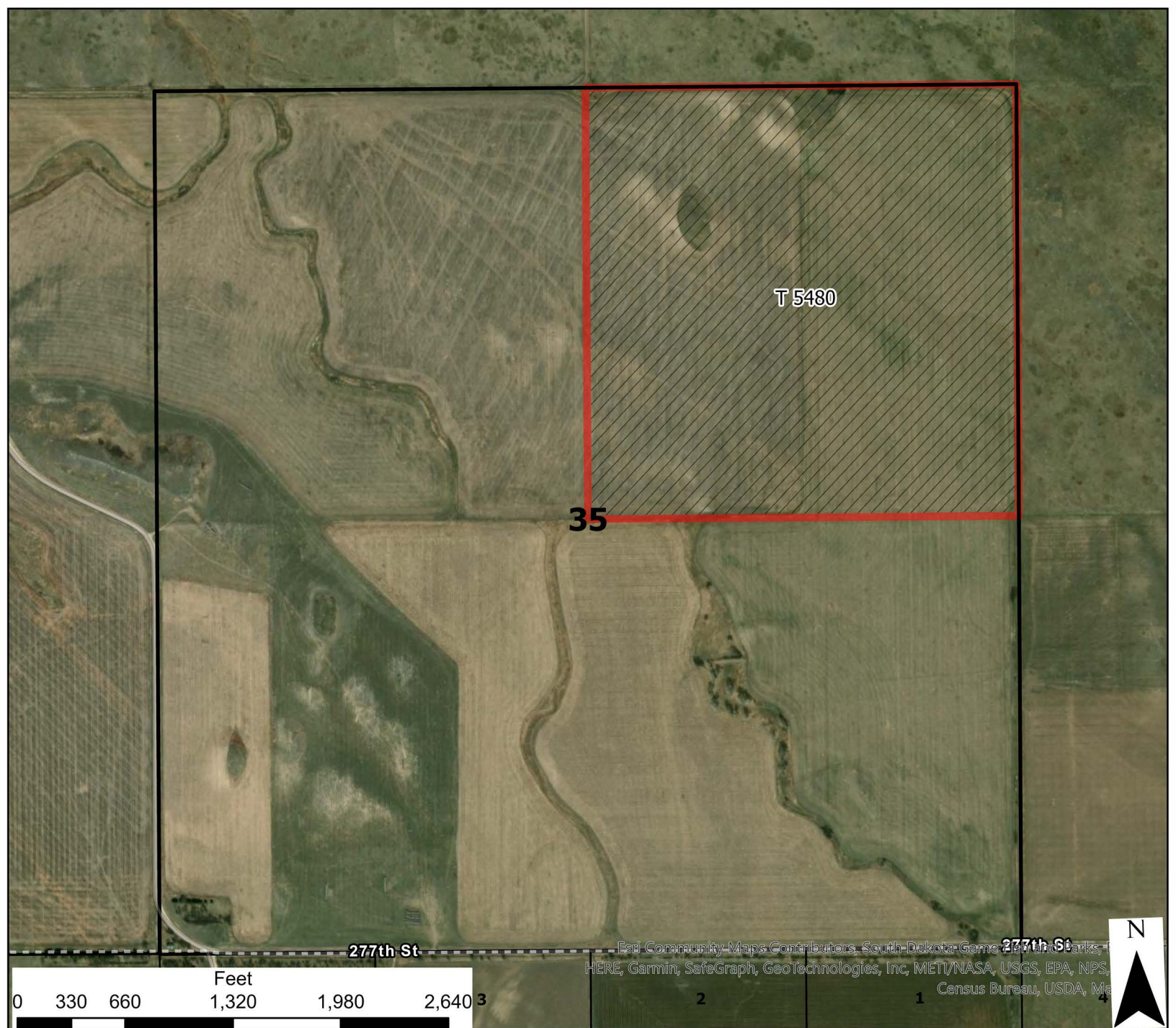


- Legend**
- Reservation Boundary
 - TribalLandsOpenForBid
 - TribalBidSections

USE CONSTRAINTS AND DISCLAIMER: THIS INFORMATION IS PREPARED STRICTLY FOR ILLUSTRATIVE AND REFERENCE PURPOSES ONLY AND SHOULD NOT BE USED, AND IS NOT INTENDED FOR LEGAL SURVEY ENGINEERING OR NAVIGATION PURPOSES. NO WARRANTY IS MADE BY THE BUREAU OF INDIAN AFFAIRS (BIA) FOR THE ACCURACY OF THIS MAP AND THE INFORMATION IT CONTAINS OR FOR USES OF THE MAP FOR OTHER THAN ILLUSTRATIVE PURPOSES. THE BIA DOES NOT WARRANT THE ACCURACY OF THE MAP, WHICH MAY CONTAIN ERRORS. THE DEPICTIONS CONTAINED HEREIN ARE FOR ILLUSTRATIVE PURPOSES ONLY AND DO NOT REPRESENT THE LEGAL STATUS OF THE AREAS DEPICTED OR ANY INTERESTS IN THE LANDS THEREIN. NO LEGAL INFERENCE CAN OR SHOULD BE MADE FROM THE BOUNDARIES DEPICTED OR THE INFORMATION CONTAINED IN THIS MAP, WHICH IS INTENDED TO BE USED SOLELY FOR STATISTICAL PURPOSES AND DOES NOT REPRESENT THE FEDERAL GOVERNMENT'S POSITION ON THE JURISDICTIONAL STATUS OF INDIAN COUNTRY. OWNERSHIP AND JURISDICTIONAL STATUS IS SUBJECT TO CHANGE AND MUST BE VERIFIED WITH PLAT BOOKS, PATENTS, AND DEEDS IN THE APPROPRIATE FEDERAL AND STATE OFFICES.

THE BIA RECOMMENDS THAT PARTIES SEEKING INFORMATION ON RESERVATION BOUNDARIES FIRST CONSULT WITH THE APPROPRIATE TRIBE AND THEN THE BIA. THE TRUST AND RESTRICTED LAND AREA SHOWN HERE ARE SUITABLE ONLY FOR GENERAL SPATIAL REFERENCE.

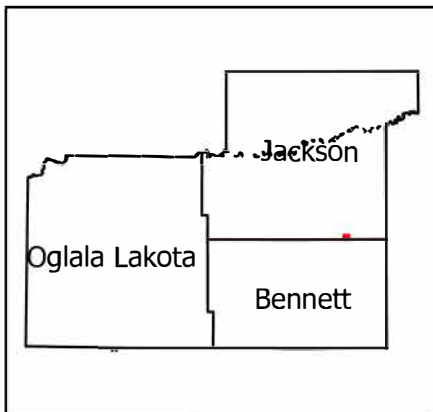




Esri Community Maps Contributors, South Dakota Game and Parks, HERE, Garmin, SafeGraph, GeoTechnologies, Inc, METI/NASA, USGS, EPA, NPS, Census Bureau, USDA, Ma

Pine Ridge Tribal Lease Bids

T40N - R35W -S35



| | | | | | | |
|----|----|----|----|----|----|----|
| | 6 | 5 | 4 | 3 | 2 | 1 |
| | 7 | 8 | 9 | 10 | 11 | 12 |
| 18 | 17 | 16 | 15 | 14 | 13 | |
| 19 | 20 | 21 | 22 | 23 | 24 | |
| 30 | 29 | 28 | 27 | 26 | 25 | |
| 31 | 32 | 33 | 34 | 35 | 36 | |

- Legend**
- Reservation Boundary
 - TribalLandsOpenForBid
 - TribalBidSections

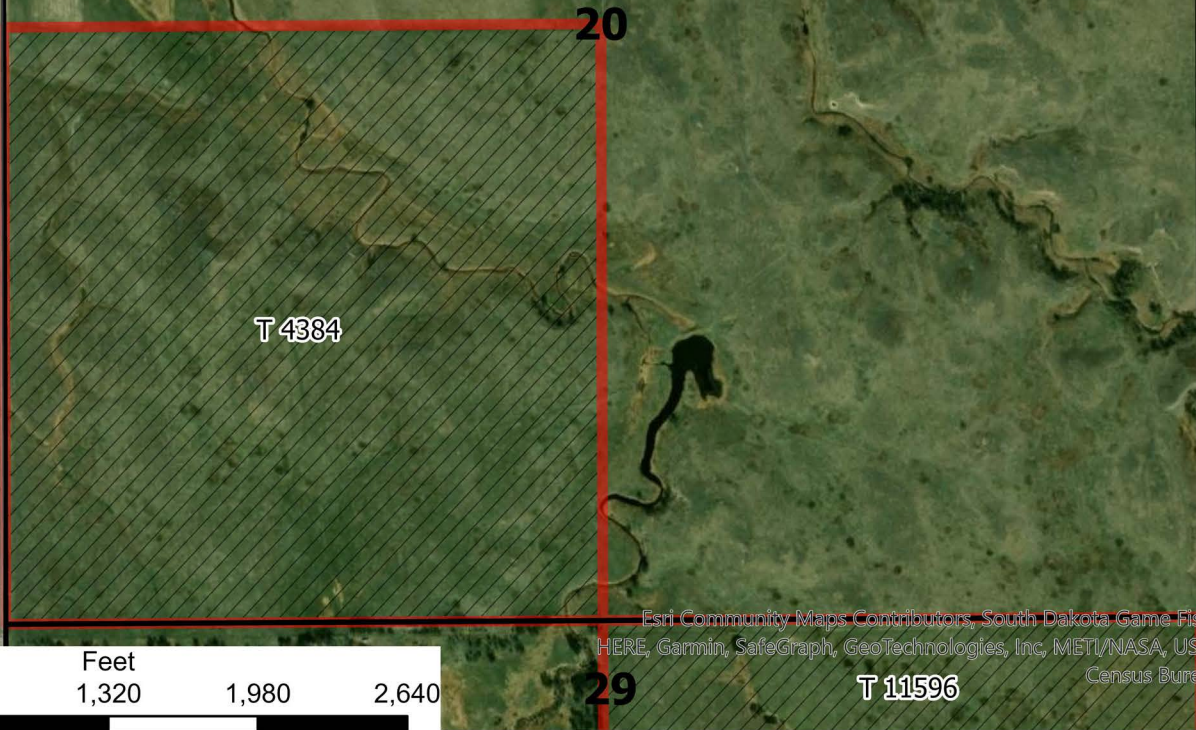
USE CONSTRAINTS AND DISCLAIMER: THIS INFORMATION IS PREPARED STRICTLY FOR ILLUSTRATIVE AND REFERENCE PURPOSES ONLY AND SHOULD NOT BE USED, AND IS NOT INTENDED FOR LEGAL SURVEY ENGINEERING OR NAVIGATION PURPOSES. NO WARRANTY IS MADE BY THE BUREAU OF INDIAN AFFAIRS (BIA) FOR THE ACCURACY OF THIS MAP AND THE INFORMATION IT CONTAINS OR FOR USES OF THE MAP FOR OTHER THAN ILLUSTRATIVE PURPOSES. THE BIA DOES NOT WARRANT THE ACCURACY OF THE MAP, WHICH MAY CONTAIN ERRORS. THE DEPICTIONS CONTAINED HEREIN ARE FOR ILLUSTRATIVE PURPOSES ONLY AND DO NOT REPRESENT THE LEGAL STATUS OF THE AREAS DEPICTED OR ANY INTERESTS IN THE LANDS THEREIN. NO LEGAL INFERENCE CAN OR SHOULD BE MADE FROM THE BOUNDARIES DEPICTED OR THE INFORMATION CONTAINED IN THIS MAP, WHICH IS INTENDED TO BE USED SOLELY FOR STATISTICAL PURPOSES AND DOES NOT REPRESENT THE FEDERAL GOVERNMENT'S POSITION ON THE JURISDICTIONAL STATUS OF INDIAN COUNTRY. OWNERSHIP AND JURISDICTIONAL STATUS IS SUBJECT TO CHANGE AND MUST BE VERIFIED WITH PLAT BOOKS, PATENTS, AND DEEDS IN THE APPROPRIATE FEDERAL AND STATE OFFICES.

THE BIA RECOMMENDS THAT PARTIES SEEKING INFORMATION ON RESERVATION BOUNDARIES FIRST CONSULT WITH THE APPROPRIATE TRIBE AND THEN THE BIA. THE TRUST AND RESTRICTED LAND AREA SHOWN HERE ARE SUITABLE ONLY FOR GENERAL SPATIAL REFERENCE.



Buzzard Butte Rd

Buzzard Butte



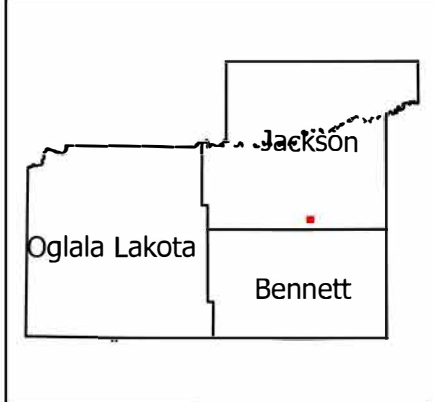
Esri Community Maps Contributors, South Dakota Game Fish and Parks, HERE, Garmin, SafeGraph, GeoTechnologies, Inc, METI/NASA, USGS, EPA, NPS, Census Bureau, USDA, Ma



| | | | | | | |
|----|----|----|----|----|----|----|
| | 6 | 5 | 4 | 3 | 2 | 1 |
| | 7 | 8 | 9 | 10 | 11 | 12 |
| 18 | 17 | 16 | 15 | 14 | 13 | |
| 19 | 20 | 21 | 22 | 23 | 24 | |
| 30 | 29 | 28 | 27 | 26 | 25 | |
| 31 | 32 | 33 | 34 | 35 | 36 | |

Pine Ridge Tribal Lease Bids

T40N - R36W - S20

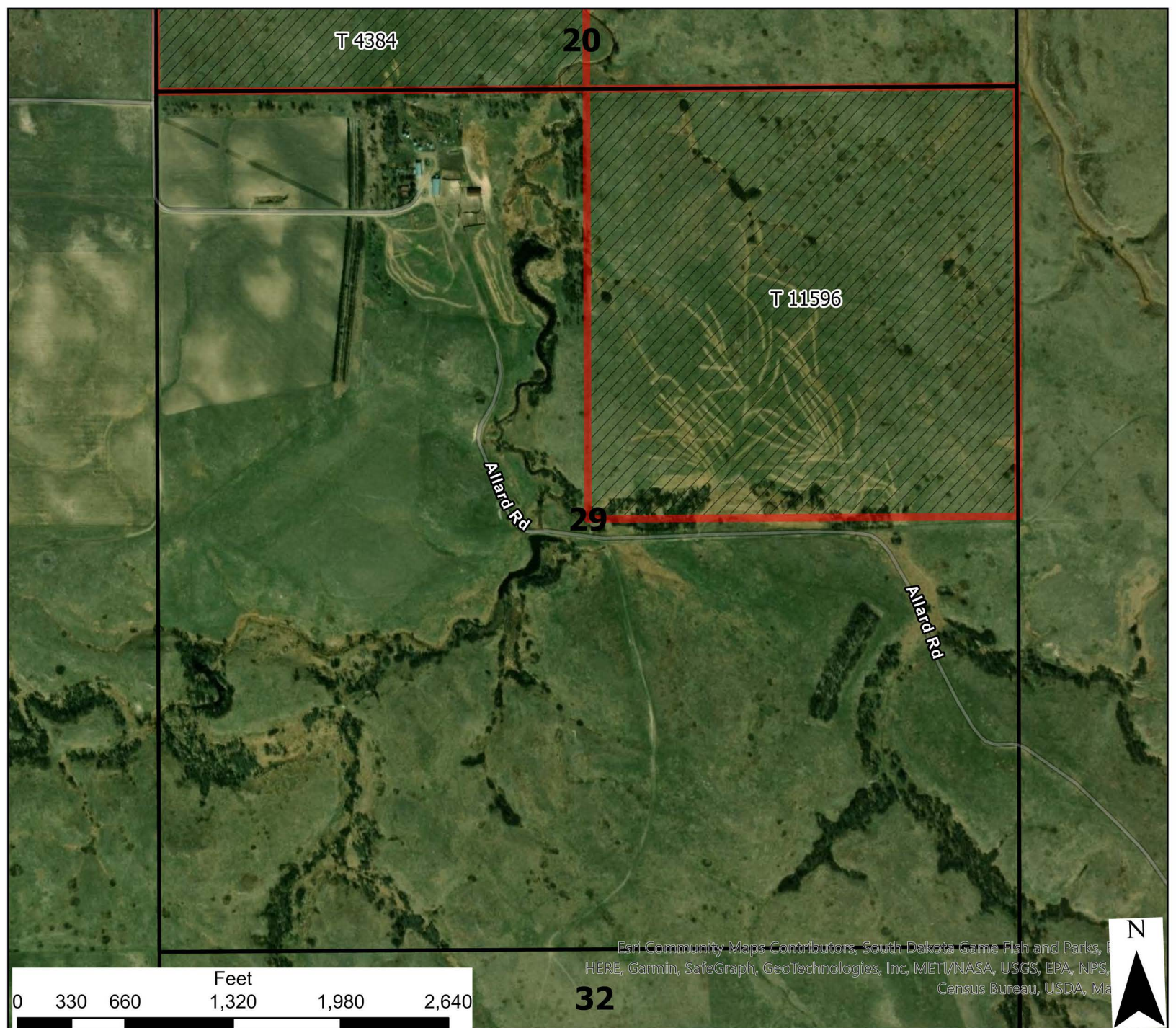


- Legend**
- Reservation Boundary
 - Tribal Lands Open For Bid
 - Tribal Bid Sections

USE CONSTRAINTS AND DISCLAIMER: THIS INFORMATION IS PREPARED STRICTLY FOR ILLUSTRATIVE AND REFERENCE PURPOSES ONLY AND SHOULD NOT BE USED, AND IS NOT INTENDED FOR LEGAL SURVEY ENGINEERING OR NAVIGATION PURPOSES. NO WARRANTY IS MADE BY THE BUREAU OF INDIAN AFFAIRS (BIA) FOR THE ACCURACY OF THIS MAP AND THE INFORMATION IT CONTAINS OR FOR USES OF THE MAP FOR OTHER THAN ILLUSTRATIVE PURPOSES. THE BIA DOES NOT WARRANT THE ACCURACY OF THE MAP, WHICH MAY CONTAIN ERRORS. THE DEPICTIONS CONTAINED HEREIN ARE FOR ILLUSTRATIVE PURPOSES ONLY AND DO NOT REPRESENT THE LEGAL STATUS OF THE AREAS DEPICTED OR ANY INTERESTS IN THE LANDS THEREIN. NO LEGAL INFERENCE CAN OR SHOULD BE MADE FROM THE BOUNDARIES DEPICTED OR THE INFORMATION CONTAINED IN THIS MAP, WHICH IS INTENDED TO BE USED SOLELY FOR STATISTICAL PURPOSES AND DOES NOT REPRESENT THE FEDERAL GOVERNMENT'S POSITION ON THE JURISDICTIONAL STATUS OF INDIAN COUNTRY. OWNERSHIP AND JURISDICTIONAL STATUS IS SUBJECT TO CHANGE AND MUST BE VERIFIED WITH PLAT BOOKS, PATENTS, AND DEEDS IN THE APPROPRIATE FEDERAL AND STATE OFFICES.

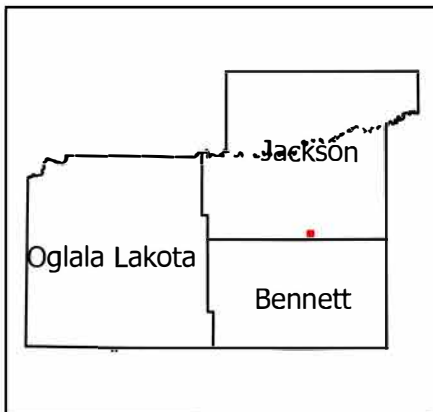
THE BIA RECOMMENDS THAT PARTIES SEEKING INFORMATION ON RESERVATION BOUNDARIES FIRST CONSULT WITH THE APPROPRIATE TRIBE AND THEN THE BIA. THE TRUST AND RESTRICTED LAND AREA SHOWN HERE ARE SUITABLE ONLY FOR GENERAL SPATIAL REFERENCE.





Pine Ridge Tribal Lease Bids

T40N - R36W - S29

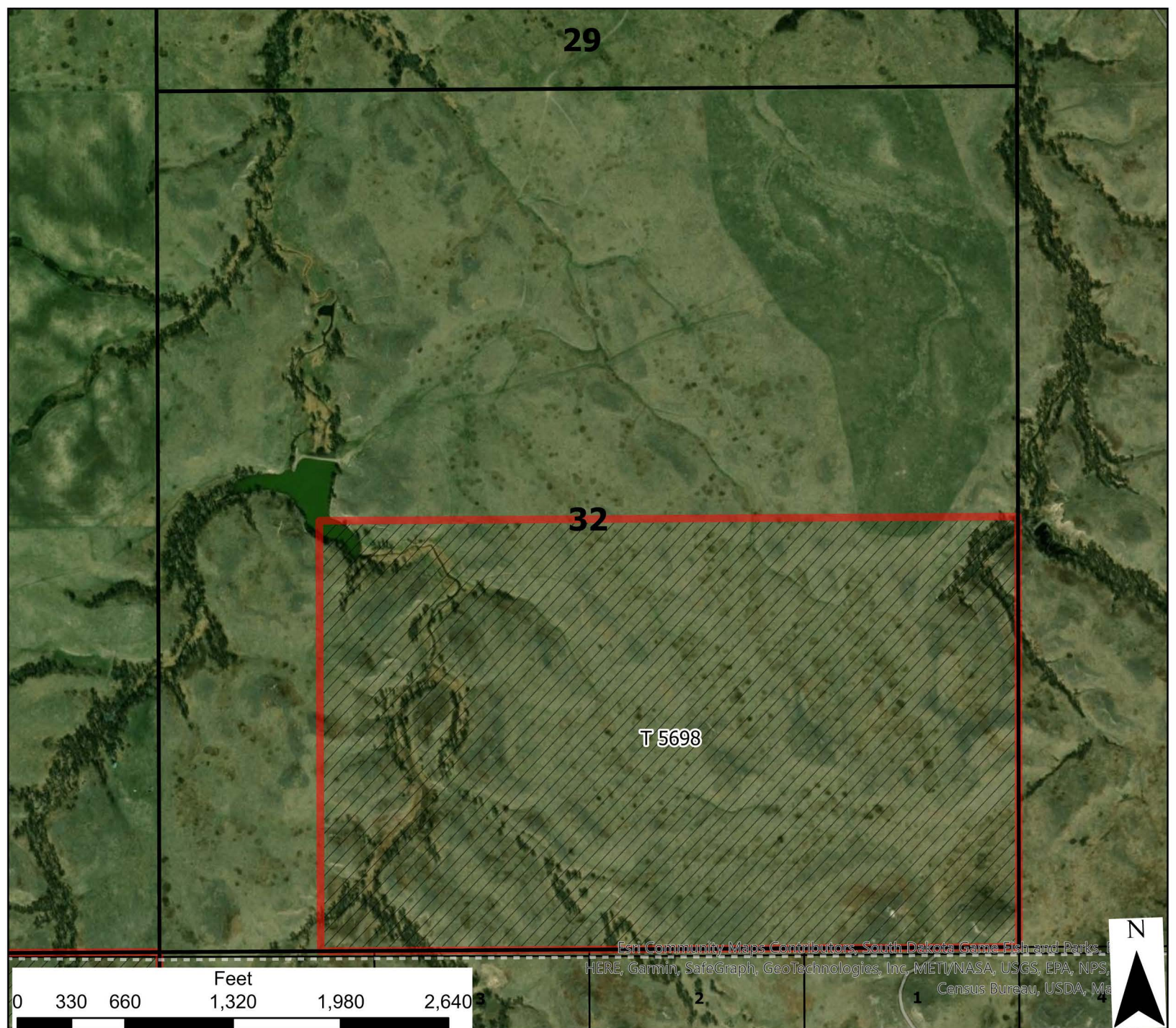


| | | | | | | |
|----|----|----|----|----|----|----|
| | 6 | 5 | 4 | 3 | 2 | 1 |
| | 7 | 8 | 9 | 10 | 11 | 12 |
| 18 | 17 | 16 | 15 | 14 | 13 | |
| 19 | 20 | 21 | 22 | 23 | 24 | |
| 30 | 29 | 28 | 27 | 26 | 25 | |
| 31 | 32 | 33 | 34 | 35 | 36 | |

- Legend**
- Reservation Boundary
 - TribalLandsOpenForBid
 - TribalBidSections

USE CONSTRAINTS AND DISCLAIMER: THIS INFORMATION IS PREPARED STRICTLY FOR ILLUSTRATIVE AND REFERENCE PURPOSES ONLY AND SHOULD NOT BE USED, AND IS NOT INTENDED FOR LEGAL SURVEY ENGINEERING OR NAVIGATION PURPOSES. NO WARRANTY IS MADE BY THE BUREAU OF INDIAN AFFAIRS (BIA) FOR THE ACCURACY OF THIS MAP AND THE INFORMATION IT CONTAINS OR FOR USES OF THE MAP FOR OTHER THAN ILLUSTRATIVE PURPOSES. THE BIA DOES NOT WARRANT THE ACCURACY OF THE MAP, WHICH MAY CONTAIN ERRORS. THE DEPICTIONS CONTAINED HEREIN ARE FOR ILLUSTRATIVE PURPOSES ONLY AND DO NOT REPRESENT THE LEGAL STATUS OF THE AREAS DEPICTED OR ANY INTERESTS IN THE LANDS THEREIN. NO LEGAL INFERENCE CAN OR SHOULD BE MADE FROM THE BOUNDARIES DEPICTED OR THE INFORMATION CONTAINED IN THIS MAP, WHICH IS INTENDED TO BE USED SOLELY FOR STATISTICAL PURPOSES AND DOES NOT REPRESENT THE FEDERAL GOVERNMENT'S POSITION ON THE JURISDICTIONAL STATUS OF INDIAN COUNTRY. OWNERSHIP AND JURISDICTIONAL STATUS IS SUBJECT TO CHANGE AND MUST BE VERIFIED WITH PLAT BOOKS, PATENTS, AND DEEDS IN THE APPROPRIATE FEDERAL AND STATE OFFICES. THE BIA RECOMMENDS THAT PARTIES SEEKING INFORMATION ON RESERVATION BOUNDARIES FIRST CONSULT WITH THE APPROPRIATE TRIBE AND THEN THE BIA. THE TRUST AND RESTRICTED LAND AREA SHOWN HERE ARE SUITABLE ONLY FOR GENERAL SPATIAL REFERENCE.





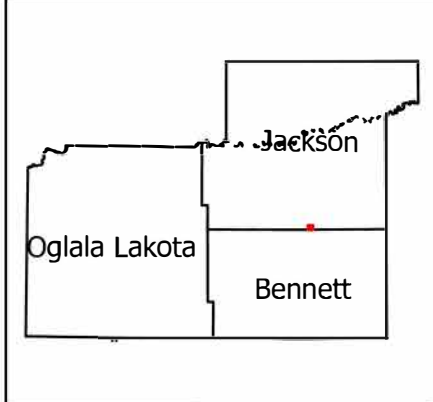
Esri Community Maps Contributors, South Dakota Game Fish and Parks, HERE, Garmin, SafeGraph, GeoTechnologies, Inc, METI/NASA, USGS, EPA, NPS, Census Bureau, USDA, Ma



| | | | | | | |
|----|----|----|----|----|----|----|
| | | | | | | |
| | 6 | 5 | 4 | 3 | 2 | 1 |
| | 7 | 8 | 9 | 10 | 11 | 12 |
| 18 | 17 | 16 | 15 | 14 | 13 | |
| 19 | 20 | 21 | 22 | 23 | 24 | |
| 30 | 29 | 28 | 27 | 26 | 25 | |
| 31 | 32 | 33 | 34 | 35 | 36 | |
| | | | | | | |

Pine Ridge Tribal Lease Bids

T40N - R36W - S32

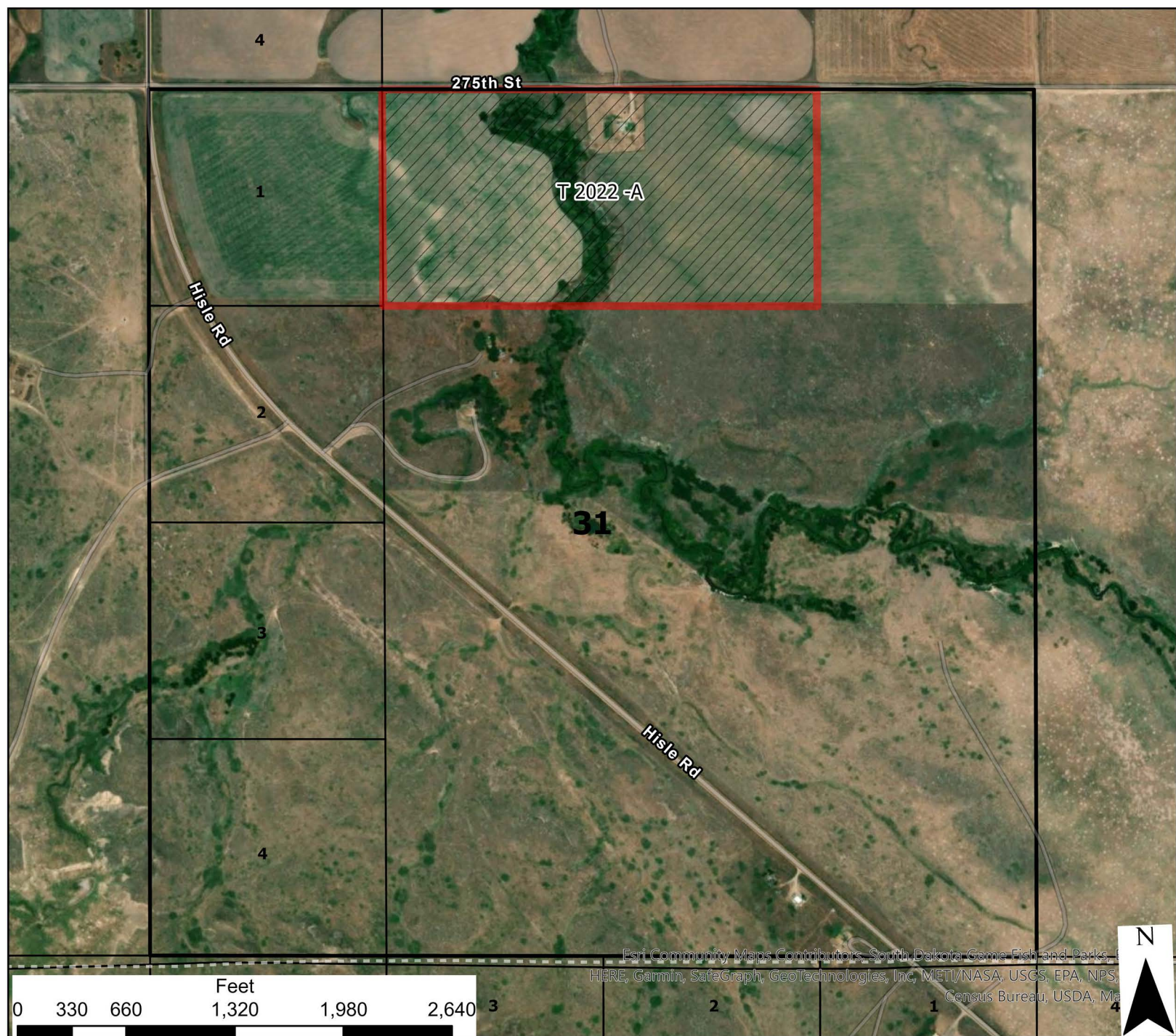


- Legend**
- Reservation Boundary
 - TribalLandsOpenForBid
 - TribalBidSections

USE CONSTRAINTS AND DISCLAIMER: THIS INFORMATION IS PREPARED STRICTLY FOR ILLUSTRATIVE AND REFERENCE PURPOSES ONLY AND SHOULD NOT BE USED, AND IS NOT INTENDED FOR LEGAL SURVEY ENGINEERING OR NAVIGATION PURPOSES. NO WARRANTY IS MADE BY THE BUREAU OF INDIAN AFFAIRS (BIA) FOR THE ACCURACY OF THIS MAP AND THE INFORMATION IT CONTAINS OR FOR USES OF THE MAP FOR OTHER THAN ILLUSTRATIVE PURPOSES. THE BIA DOES NOT WARRANT THE ACCURACY OF THE MAP, WHICH MAY CONTAIN ERRORS. THE DEPICTIONS CONTAINED HEREIN ARE FOR ILLUSTRATIVE PURPOSES ONLY AND DO NOT REPRESENT THE LEGAL STATUS OF THE AREAS DEPICTED OR ANY INTERESTS IN THE LANDS THEREIN. NO LEGAL INFERENCE CAN OR SHOULD BE MADE FROM THE BOUNDARIES DEPICTED OR THE INFORMATION CONTAINED IN THIS MAP, WHICH IS INTENDED TO BE USED SOLELY FOR STATISTICAL PURPOSES AND DOES NOT REPRESENT THE FEDERAL GOVERNMENT'S POSITION ON THE JURISDICTIONAL STATUS OF INDIAN COUNTRY. OWNERSHIP AND JURISDICTIONAL STATUS IS SUBJECT TO CHANGE AND MUST BE VERIFIED WITH PLAT BOOKS, PATENTS, AND DEEDS IN THE APPROPRIATE FEDERAL AND STATE OFFICES.

THE BIA RECOMMENDS THAT PARTIES SEEKING INFORMATION ON RESERVATION BOUNDARIES FIRST CONSULT WITH THE APPROPRIATE TRIBE AND THEN THE BIA. THE TRUST AND RESTRICTED LAND AREA SHOWN HERE ARE SUITABLE ONLY FOR GENERAL SPATIAL REFERENCE.

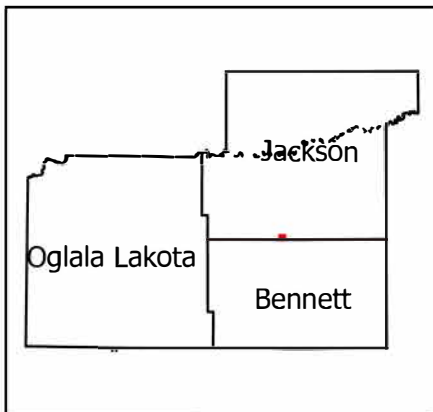




Esri Community Maps Contributors, South Dakota Game Fish and Parks, HERE, Garmin, SafeGraph, GeoTechnologies, Inc, METI/NASA, USGS, EPA, NPS, Census Bureau, USDA, MA

Pine Ridge Tribal Lease Bids

T40N - R37W - S31



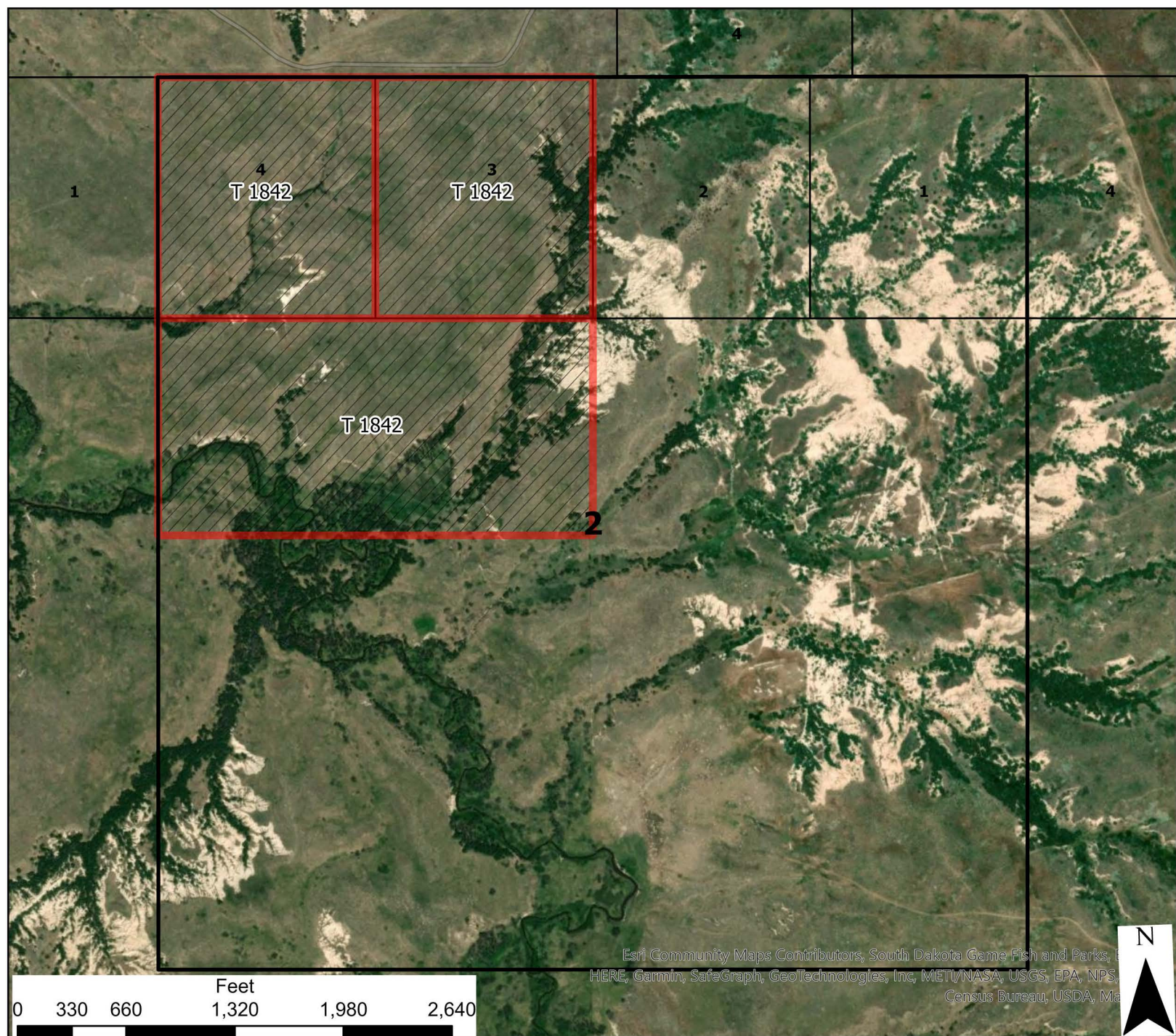
| | | | | | |
|----|----|----|----|----|----|
| 6 | 5 | 4 | 3 | 2 | 1 |
| 7 | 8 | 9 | 10 | 11 | 12 |
| 18 | 17 | 16 | 15 | 14 | 13 |
| 19 | 20 | 21 | 22 | 23 | 24 |
| 30 | 29 | 28 | 27 | 26 | 25 |
| 31 | 32 | 33 | 34 | 35 | 36 |

- Legend**
- Reservation Boundary
 - TribalLandsOpenForBid
 - TribalBidSections

USE CONSTRAINTS AND DISCLAIMER: THIS INFORMATION IS PREPARED STRICTLY FOR ILLUSTRATIVE AND REFERENCE PURPOSES ONLY AND SHOULD NOT BE USED, AND IS NOT INTENDED FOR LEGAL SURVEY ENGINEERING OR NAVIGATION PURPOSES. NO WARRANTY IS MADE BY THE BUREAU OF INDIAN AFFAIRS (BIA) FOR THE ACCURACY OF THIS MAP AND THE INFORMATION IT CONTAINS OR FOR USES OF THE MAP FOR OTHER THAN ILLUSTRATIVE PURPOSES. THE BIA DOES NOT WARRANT THE ACCURACY OF THE MAP, WHICH MAY CONTAIN ERRORS. THE DEPICTIONS CONTAINED HEREIN ARE FOR ILLUSTRATIVE PURPOSES ONLY AND DO NOT REPRESENT THE LEGAL STATUS OF THE AREAS DEPICTED OR ANY INTERESTS IN THE LANDS THEREIN. NO LEGAL INFERENCE CAN OR SHOULD BE MADE FROM THE BOUNDARIES DEPICTED OR THE INFORMATION CONTAINED IN THIS MAP, WHICH IS INTENDED TO BE USED SOLELY FOR STATISTICAL PURPOSES AND DOES NOT REPRESENT THE FEDERAL GOVERNMENT'S POSITION ON THE JURISDICTIONAL STATUS OF INDIAN COUNTRY. OWNERSHIP AND JURISDICTIONAL STATUS IS SUBJECT TO CHANGE AND MUST BE VERIFIED WITH PLAT BOOKS, PATENTS, AND DEEDS IN THE APPROPRIATE FEDERAL AND STATE OFFICES.

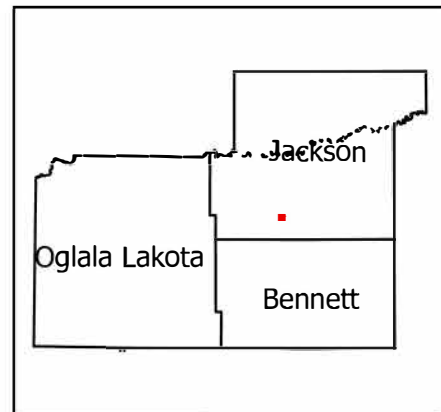
THE BIA RECOMMENDS THAT PARTIES SEEKING INFORMATION ON RESERVATION BOUNDARIES FIRST CONSULT WITH THE APPROPRIATE TRIBE AND THEN THE BIA. THE TRUST AND RESTRICTED LAND AREA SHOWN HERE ARE SUITABLE ONLY FOR GENERAL SPATIAL REFERENCE.





Pine Ridge Tribal Lease Bids

T40N - R38W -S2



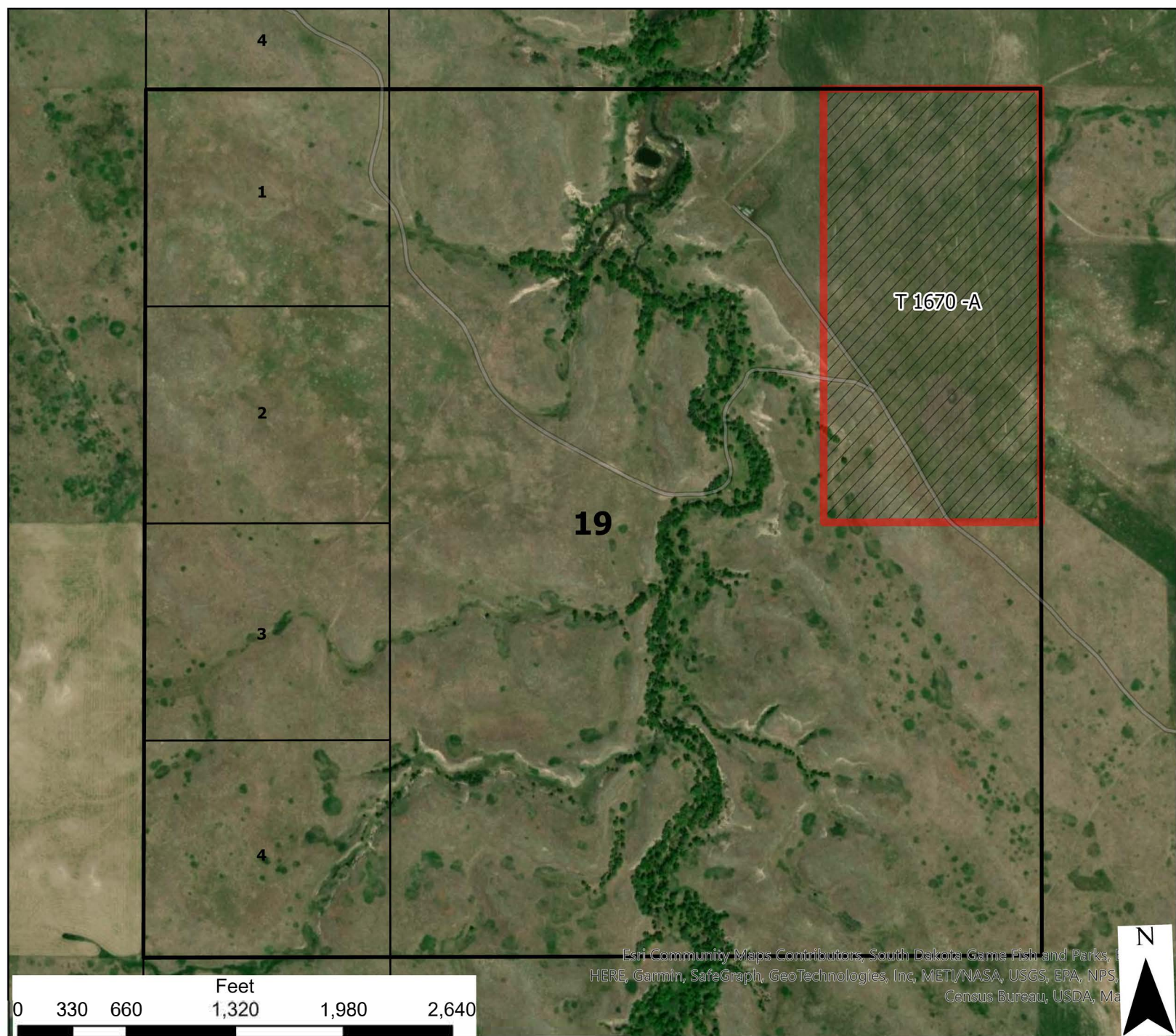
| | | | | | | |
|--|----|----|----|----|----|----|
| | 6 | 5 | 4 | 3 | 2 | 1 |
| | 7 | 8 | 9 | 10 | 11 | 12 |
| | 18 | 17 | 16 | 15 | 14 | 13 |
| | 19 | 20 | 21 | 22 | 23 | 24 |
| | 30 | 29 | 28 | 27 | 26 | 25 |
| | 31 | 32 | 33 | 34 | 35 | 36 |

- Legend**
- Reservation Boundary
 - TribalLandsOpenForBid
 - TribalBidSections

USE CONSTRAINTS AND DISCLAIMER: THIS INFORMATION IS PREPARED STRICTLY FOR ILLUSTRATIVE AND REFERENCE PURPOSES ONLY AND SHOULD NOT BE USED, AND IS NOT INTENDED FOR LEGAL SURVEY ENGINEERING OR NAVIGATION PURPOSES. NO WARRANTY IS MADE BY THE BUREAU OF INDIAN AFFAIRS (BIA) FOR THE ACCURACY OF THIS MAP AND THE INFORMATION IT CONTAINS OR FOR USES OF THE MAP FOR OTHER THAN ILLUSTRATIVE PURPOSES. THE BIA DOES NOT WARRANT THE ACCURACY OF THE MAP, WHICH MAY CONTAIN ERRORS. THE DEPICTIONS CONTAINED HEREIN ARE FOR ILLUSTRATIVE PURPOSES ONLY AND DO NOT REPRESENT THE LEGAL STATUS OF THE AREAS DEPICTED OR ANY INTERESTS IN THE LANDS THEREIN. NO LEGAL INFERENCE CAN OR SHOULD BE MADE FROM THE BOUNDARIES DEPICTED OR THE INFORMATION CONTAINED IN THIS MAP, WHICH IS INTENDED TO BE USED SOLELY FOR STATISTICAL PURPOSES AND DOES NOT REPRESENT THE FEDERAL GOVERNMENT'S POSITION ON THE JURISDICTIONAL STATUS OF INDIAN COUNTRY. OWNERSHIP AND JURISDICTIONAL STATUS IS SUBJECT TO CHANGE AND MUST BE VERIFIED WITH PLAT BOOKS, PATENTS, AND DEEDS IN THE APPROPRIATE FEDERAL AND STATE OFFICES.

THE BIA RECOMMENDS THAT PARTIES SEEKING INFORMATION ON RESERVATION BOUNDARIES FIRST CONSULT WITH THE APPROPRIATE TRIBE AND THEN THE BIA. THE TRUST AND RESTRICTED LAND AREA SHOWN HERE ARE SUITABLE ONLY FOR GENERAL SPATIAL REFERENCE.

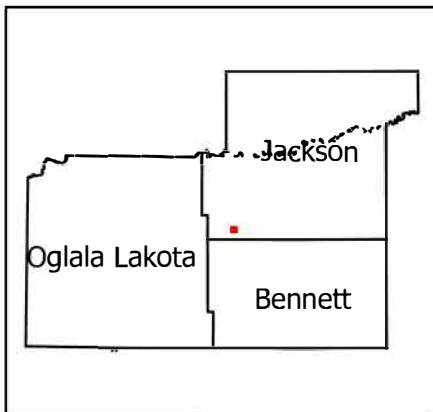




Esri Community Maps Contributors, South Dakota Game Fish and Parks, HERE, Garmin, SafeGraph, GeoTechnologies, Inc, METI/NASA, USGS, EPA, NPS, Census Bureau, USDA, Ma

Pine Ridge Tribal Lease Bids

T40N - R39W -S19

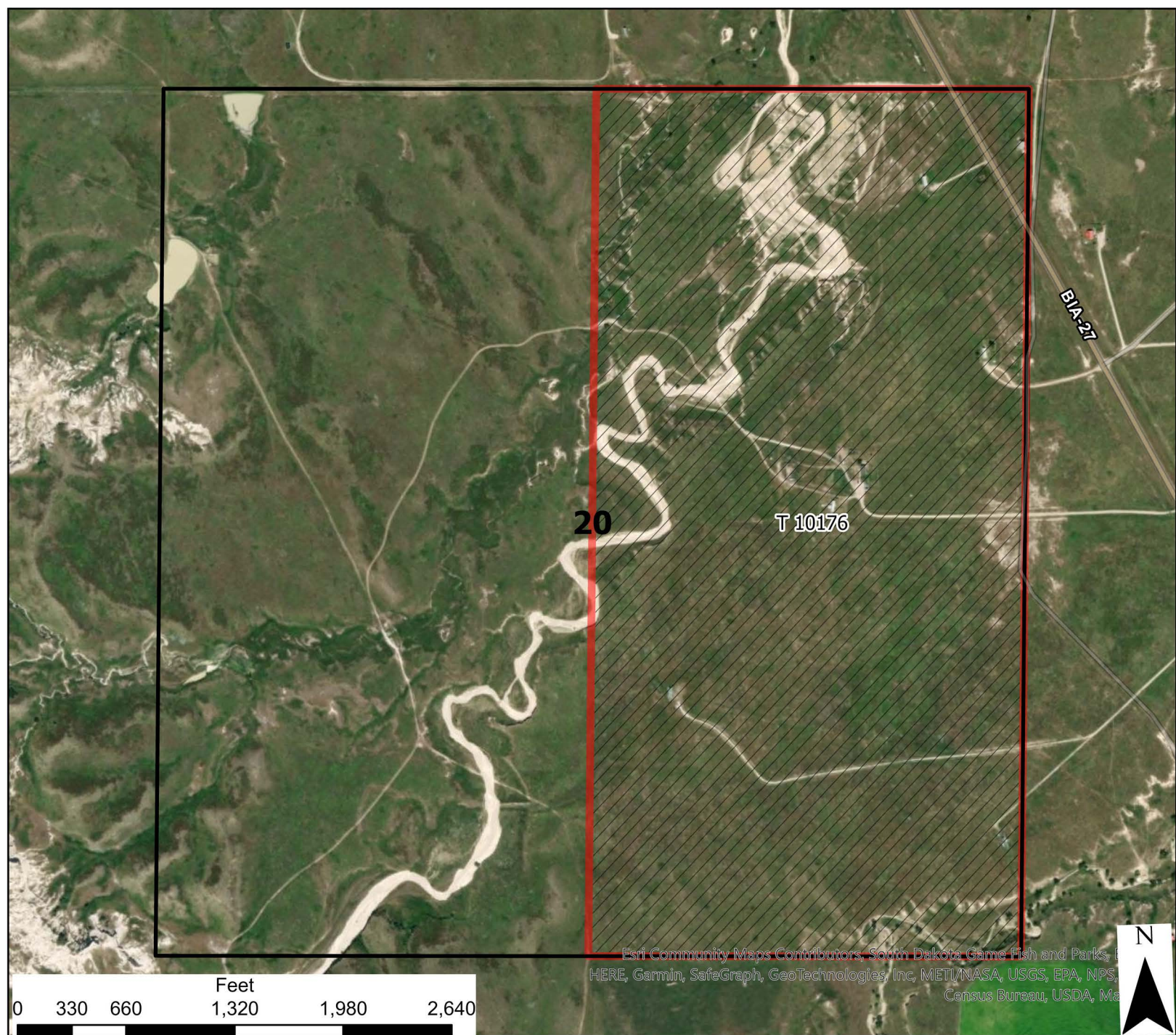


| | | | | | | |
|----|----|----|----|----|----|----|
| | 6 | 5 | 4 | 3 | 2 | 1 |
| | 7 | 8 | 9 | 10 | 11 | 12 |
| 18 | 17 | 16 | 15 | 14 | 13 | |
| 19 | 20 | 21 | 22 | 23 | 24 | |
| 30 | 29 | 28 | 27 | 26 | 25 | |
| 31 | 32 | 33 | 34 | 35 | 36 | |

- Legend**
- Reservation Boundary
 - TribalLandsOpenForBid
 - TribalBidSections

USE CONSTRAINTS AND DISCLAIMER: THIS INFORMATION IS PREPARED STRICTLY FOR ILLUSTRATIVE AND REFERENCE PURPOSES ONLY AND SHOULD NOT BE USED, AND IS NOT INTENDED FOR LEGAL SURVEY ENGINEERING OR NAVIGATION PURPOSES. NO WARRANTY IS MADE BY THE BUREAU OF INDIAN AFFAIRS (BIA) FOR THE ACCURACY OF THIS MAP AND THE INFORMATION IT CONTAINS OR FOR USES OF THE MAP FOR OTHER THAN ILLUSTRATIVE PURPOSES. THE BIA DOES NOT WARRANT THE ACCURACY OF THE MAP, WHICH MAY CONTAIN ERRORS. THE DEPICTIONS CONTAINED HEREIN ARE FOR ILLUSTRATIVE PURPOSES ONLY AND DO NOT REPRESENT THE LEGAL STATUS OF THE AREAS DEPICTED OR ANY INTERESTS IN THE LANDS THEREIN. NO LEGAL INFERENCE CAN OR SHOULD BE MADE FROM THE BOUNDARIES DEPICTED OR THE INFORMATION CONTAINED IN THIS MAP, WHICH IS INTENDED TO BE USED SOLELY FOR STATISTICAL PURPOSES AND DOES NOT REPRESENT THE FEDERAL GOVERNMENT'S POSITION ON THE JURISDICTIONAL STATUS OF INDIAN COUNTRY. OWNERSHIP AND JURISDICTIONAL STATUS IS SUBJECT TO CHANGE AND MUST BE VERIFIED WITH PLAT BOOKS, PATENTS, AND DEEDS IN THE APPROPRIATE FEDERAL AND STATE OFFICES. THE BIA RECOMMENDS THAT PARTIES SEEKING INFORMATION ON RESERVATION BOUNDARIES FIRST CONSULT WITH THE APPROPRIATE TRIBE AND THEN THE BIA. THE TRUST AND RESTRICTED LAND AREA SHOWN HERE ARE SUITABLE ONLY FOR GENERAL SPATIAL REFERENCE.





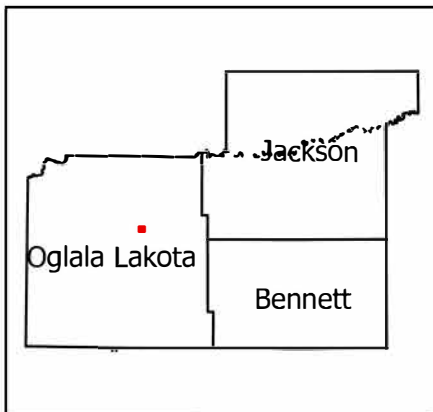
Esri Community Maps Contributors, South Dakota Game Fish and Parks, HERE, Garmin, SafeGraph, GeoTechnologies, Inc, METI/NASA, USGS, EPA, NPS, Census Bureau, USDA, Ma



| | | | | | | |
|----|----|----|----|----|----|----|
| | 6 | 5 | 4 | 3 | 2 | 1 |
| | 7 | 8 | 9 | 10 | 11 | 12 |
| 18 | 17 | 16 | 15 | 14 | 13 | |
| 19 | 20 | 21 | 22 | 23 | 24 | |
| 30 | 29 | 28 | 27 | 26 | 25 | |
| 31 | 32 | 33 | 34 | 35 | 36 | |

Pine Ridge Tribal Lease Bids

T40N - R43W -S20

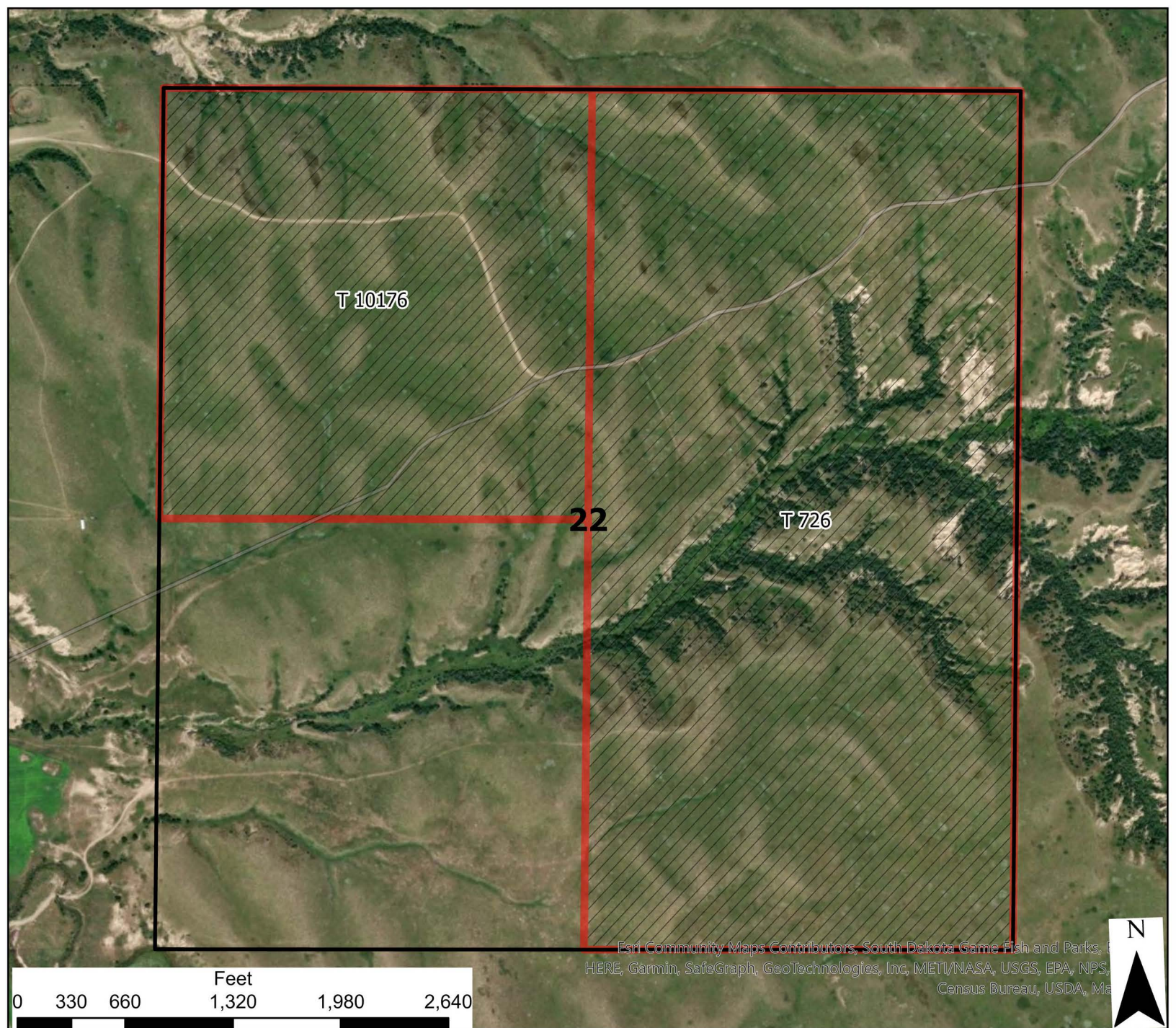


- Legend**
- Reservation Boundary
 - TribalLandsOpenForBid
 - TribalBidSections

USE CONSTRAINTS AND DISCLAIMER: THIS INFORMATION IS PREPARED STRICTLY FOR ILLUSTRATIVE AND REFERENCE PURPOSES ONLY AND SHOULD NOT BE USED, AND IS NOT INTENDED FOR LEGAL SURVEY ENGINEERING OR NAVIGATION PURPOSES. NO WARRANTY IS MADE BY THE BUREAU OF INDIAN AFFAIRS (BIA) FOR THE ACCURACY OF THIS MAP AND THE INFORMATION IT CONTAINS OR FOR USES OF THE MAP FOR OTHER THAN ILLUSTRATIVE PURPOSES. THE BIA DOES NOT WARRANT THE ACCURACY OF THE MAP, WHICH MAY CONTAIN ERRORS. THE DEPICTIONS CONTAINED HEREIN ARE FOR ILLUSTRATIVE PURPOSES ONLY AND DO NOT REPRESENT THE LEGAL STATUS OF THE AREAS DEPICTED OR ANY INTERESTS IN THE LANDS THEREIN. NO LEGAL INFERENCE CAN OR SHOULD BE MADE FROM THE BOUNDARIES DEPICTED OR THE INFORMATION CONTAINED IN THIS MAP, WHICH IS INTENDED TO BE USED SOLELY FOR STATISTICAL PURPOSES AND DOES NOT REPRESENT THE FEDERAL GOVERNMENT'S POSITION ON THE JURISDICTIONAL STATUS OF INDIAN COUNTRY. OWNERSHIP AND JURISDICTIONAL STATUS IS SUBJECT TO CHANGE AND MUST BE VERIFIED WITH PLAT BOOKS, PATENTS, AND DEEDS IN THE APPROPRIATE FEDERAL AND STATE OFFICES.

THE BIA RECOMMENDS THAT PARTIES SEEKING INFORMATION ON RESERVATION BOUNDARIES FIRST CONSULT WITH THE APPROPRIATE TRIBE AND THEN THE BIA. THE TRUST AND RESTRICTED LAND AREA SHOWN HERE ARE SUITABLE ONLY FOR GENERAL SPATIAL REFERENCE.





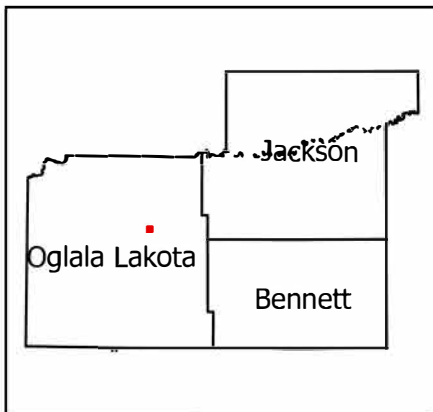
Esri Community Maps Contributors, South Dakota Game Fish and Parks, HERE, Garmin, SafeGraph, GeoTechnologies, Inc, METI/NASA, USGS, EPA, NPS, Census Bureau, USDA, Ma



| | | | | | | |
|----|----|----|----|----|----|----|
| | 6 | 5 | 4 | 3 | 2 | 1 |
| | 7 | 8 | 9 | 10 | 11 | 12 |
| 18 | 17 | 16 | 15 | 14 | 13 | |
| 19 | 20 | 21 | 22 | 23 | 24 | |
| 30 | 29 | 28 | 27 | 26 | 25 | |
| 31 | 32 | 33 | 34 | 35 | 36 | |

Pine Ridge Tribal Lease Bids

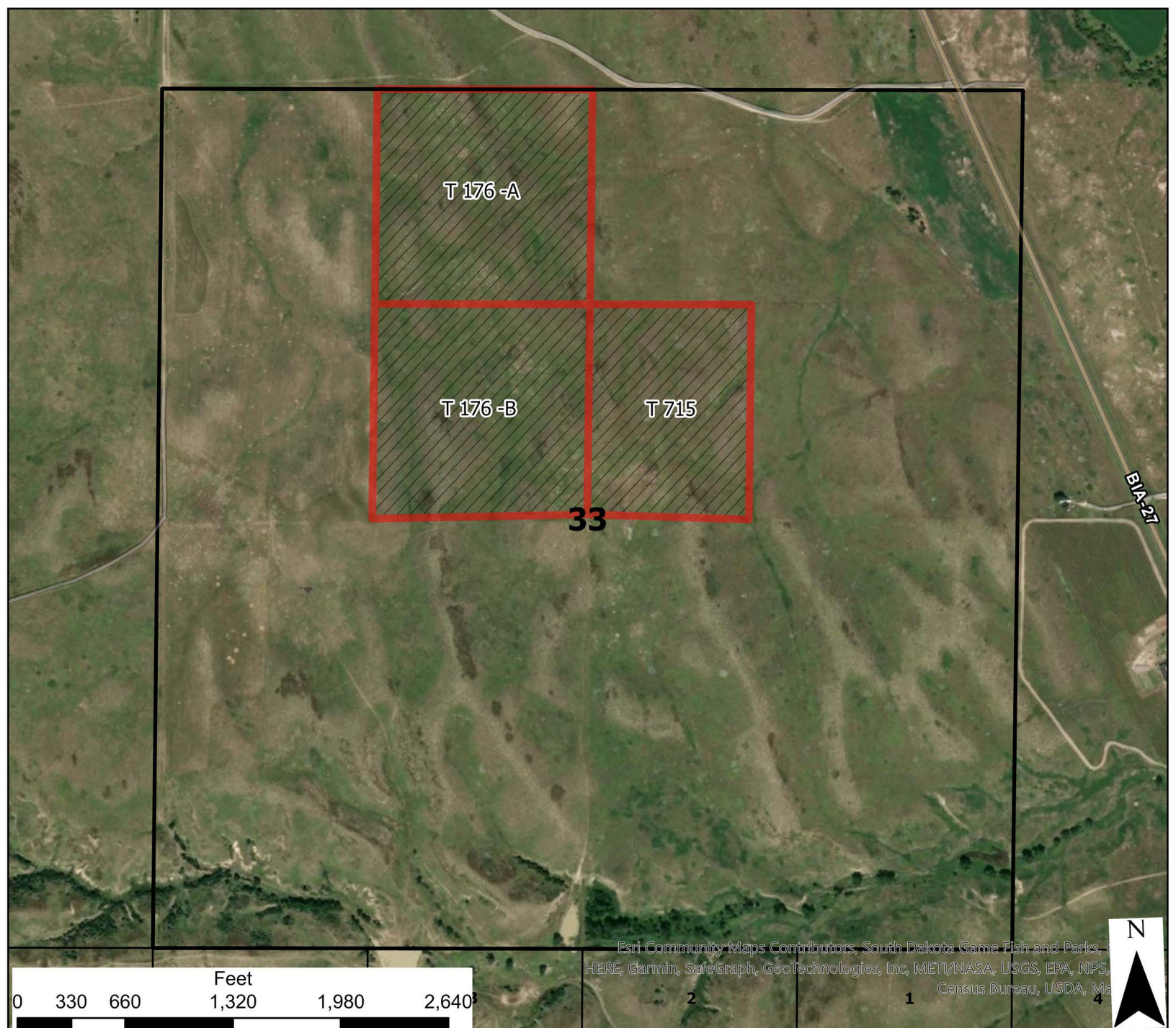
T40N - R43W - S22



- Legend**
- Reservation Boundary
 - TribalLandsOpenForBid
 - TribalBidSections

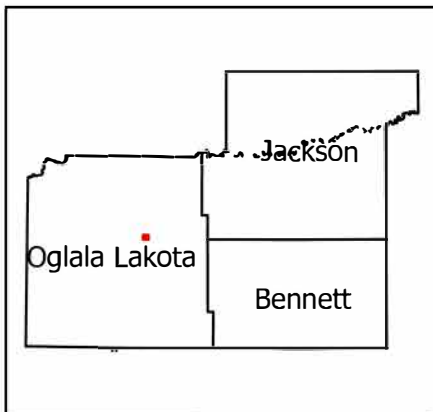
USE CONSTRAINTS AND DISCLAIMER: THIS INFORMATION IS PREPARED STRICTLY FOR ILLUSTRATIVE AND REFERENCE PURPOSES ONLY AND SHOULD NOT BE USED, AND IS NOT INTENDED FOR LEGAL SURVEY ENGINEERING OR NAVIGATION PURPOSES. NO WARRANTY IS MADE BY THE BUREAU OF INDIAN AFFAIRS (BIA) FOR THE ACCURACY OF THIS MAP AND THE INFORMATION IT CONTAINS OR FOR USES OF THE MAP FOR OTHER THAN ILLUSTRATIVE PURPOSES. THE BIA DOES NOT WARRANT THE ACCURACY OF THE MAP, WHICH MAY CONTAIN ERRORS. THE DEPICTIONS CONTAINED HEREIN ARE FOR ILLUSTRATIVE PURPOSES ONLY AND DO NOT REPRESENT THE LEGAL STATUS OF THE AREAS DEPICTED OR ANY INTERESTS IN THE LANDS THEREIN. NO LEGAL INFERENCE CAN OR SHOULD BE MADE FROM THE BOUNDARIES DEPICTED OR THE INFORMATION CONTAINED IN THIS MAP, WHICH IS INTENDED TO BE USED SOLELY FOR STATISTICAL PURPOSES AND DOES NOT REPRESENT THE FEDERAL GOVERNMENT'S POSITION ON THE JURISDICTIONAL STATUS OF INDIAN COUNTRY. OWNERSHIP AND JURISDICTIONAL STATUS IS SUBJECT TO CHANGE AND MUST BE VERIFIED WITH PLAT BOOKS, PATENTS, AND DEEDS IN THE APPROPRIATE FEDERAL AND STATE OFFICES. THE BIA RECOMMENDS THAT PARTIES SEEKING INFORMATION ON RESERVATION BOUNDARIES FIRST CONSULT WITH THE APPROPRIATE TRIBE AND THEN THE BIA. THE TRUST AND RESTRICTED LAND AREA SHOWN HERE ARE SUITABLE ONLY FOR GENERAL SPATIAL REFERENCE.





Pine Ridge Tribal Lease Bids

T40N - R43W -S33

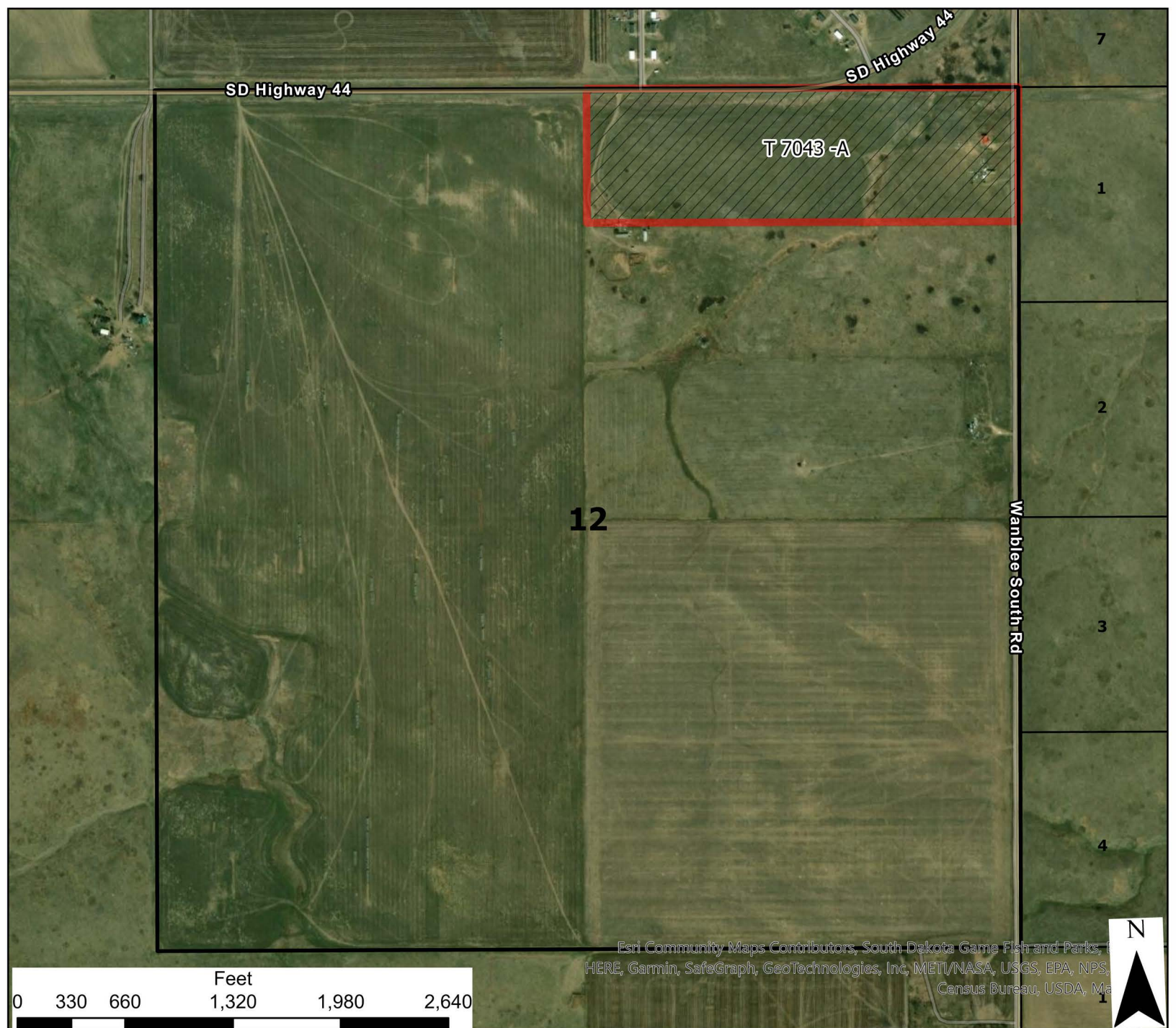


| | | | | | | |
|--|----|----|----|----|----|----|
| | 6 | 5 | 4 | 3 | 2 | 1 |
| | 7 | 8 | 9 | 10 | 11 | 12 |
| | 18 | 17 | 16 | 15 | 14 | 13 |
| | 19 | 20 | 21 | 22 | 23 | 24 |
| | 30 | 29 | 28 | 27 | 26 | 25 |
| | 31 | 32 | 33 | 34 | 35 | 36 |

- Legend**
- Reservation Boundary
 - TribalLandsOpenForBid
 - TribalBidSections

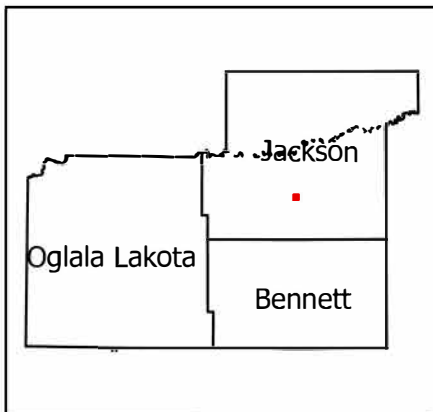
USE CONSTRAINTS AND DISCLAIMER: THIS INFORMATION IS PREPARED STRICTLY FOR ILLUSTRATIVE AND REFERENCE PURPOSES ONLY AND SHOULD NOT BE USED, AND IS NOT INTENDED FOR LEGAL SURVEY ENGINEERING OR NAVIGATION PURPOSES. NO WARRANTY IS MADE BY THE BUREAU OF INDIAN AFFAIRS (BIA) FOR THE ACCURACY OF THIS MAP AND THE INFORMATION IT CONTAINS OR FOR USES OF THE MAP FOR OTHER THAN ILLUSTRATIVE PURPOSES. THE BIA DOES NOT WARRANT THE ACCURACY OF THE MAP, WHICH MAY CONTAIN ERRORS. THE DEPICTIONS CONTAINED HEREIN ARE FOR ILLUSTRATIVE PURPOSES ONLY AND DO NOT REPRESENT THE LEGAL STATUS OF THE AREAS DEPICTED OR ANY INTERESTS IN THE LANDS THEREIN. NO LEGAL INFERENCE CAN OR SHOULD BE MADE FROM THE BOUNDARIES DEPICTED OR THE INFORMATION CONTAINED IN THIS MAP, WHICH IS INTENDED TO BE USED SOLELY FOR STATISTICAL PURPOSES AND DOES NOT REPRESENT THE FEDERAL GOVERNMENT'S POSITION ON THE JURISDICTIONAL STATUS OF INDIAN COUNTRY. OWNERSHIP AND JURISDICTIONAL STATUS IS SUBJECT TO CHANGE AND MUST BE VERIFIED WITH PLAT BOOKS, PATENTS, AND DEEDS IN THE APPROPRIATE FEDERAL AND STATE OFFICES. THE BIA RECOMMENDS THAT PARTIES SEEKING INFORMATION ON RESERVATION BOUNDARIES FIRST CONSULT WITH THE APPROPRIATE TRIBE AND THEN THE BIA. THE TRUST AND RESTRICTED LAND AREA SHOWN HERE ARE SUITABLE ONLY FOR GENERAL SPATIAL REFERENCE.





Pine Ridge Tribal Lease Bids

T41N - R37W -S12



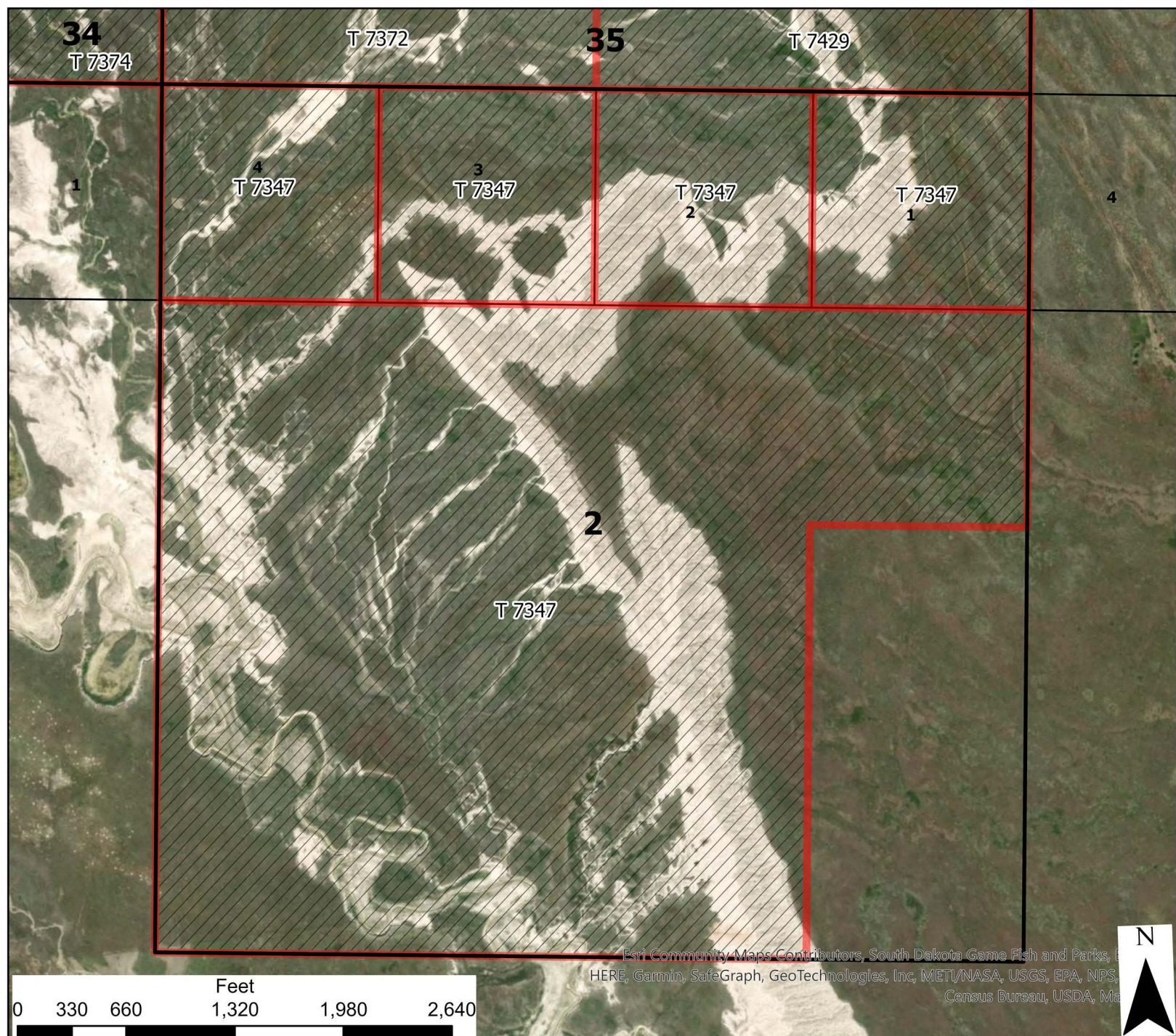
| | | | | | | |
|--|----|----|----|----|----|----|
| | 6 | 5 | 4 | 3 | 2 | 1 |
| | 7 | 8 | 9 | 10 | 11 | 12 |
| | 18 | 17 | 16 | 15 | 14 | 13 |
| | 19 | 20 | 21 | 22 | 23 | 24 |
| | 30 | 29 | 28 | 27 | 26 | 25 |
| | 31 | 32 | 33 | 34 | 35 | 36 |

- Legend**
- Reservation Boundary
 - TribalLandsOpenForBid
 - TribalBidSections

USE CONSTRAINTS AND DISCLAIMER: THIS INFORMATION IS PREPARED STRICTLY FOR ILLUSTRATIVE AND REFERENCE PURPOSES ONLY AND SHOULD NOT BE USED, AND IS NOT INTENDED FOR LEGAL SURVEY ENGINEERING OR NAVIGATION PURPOSES. NO WARRANTY IS MADE BY THE BUREAU OF INDIAN AFFAIRS (BIA) FOR THE ACCURACY OF THIS MAP AND THE INFORMATION IT CONTAINS OR FOR USES OF THE MAP FOR OTHER THAN ILLUSTRATIVE PURPOSES. THE BIA DOES NOT WARRANT THE ACCURACY OF THE MAP, WHICH MAY CONTAIN ERRORS. THE DEPICTIONS CONTAINED HEREIN ARE FOR ILLUSTRATIVE PURPOSES ONLY AND DO NOT REPRESENT THE LEGAL STATUS OF THE AREAS DEPICTED OR ANY INTERESTS IN THE LANDS THEREIN. NO LEGAL INFERENCE CAN OR SHOULD BE MADE FROM THE BOUNDARIES DEPICTED OR THE INFORMATION CONTAINED IN THIS MAP, WHICH IS INTENDED TO BE USED SOLELY FOR STATISTICAL PURPOSES AND DOES NOT REPRESENT THE FEDERAL GOVERNMENT'S POSITION ON THE JURISDICTIONAL STATUS OF INDIAN COUNTRY. OWNERSHIP AND JURISDICTIONAL STATUS IS SUBJECT TO CHANGE AND MUST BE VERIFIED WITH PLAT BOOKS, PATENTS, AND DEEDS IN THE APPROPRIATE FEDERAL AND STATE OFFICES.

THE BIA RECOMMENDS THAT PARTIES SEEKING INFORMATION ON RESERVATION BOUNDARIES FIRST CONSULT WITH THE APPROPRIATE TRIBE AND THEN THE BIA. THE TRUST AND RESTRICTED LAND AREA SHOWN HERE ARE SUITABLE ONLY FOR GENERAL SPATIAL REFERENCE.



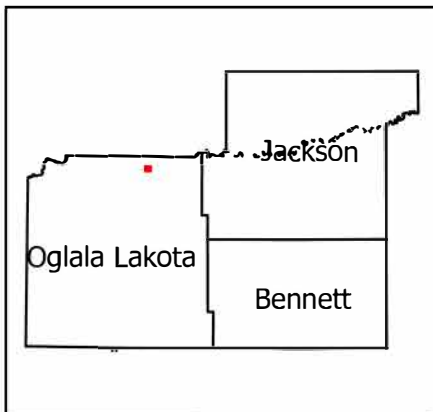


Esri Community Maps Contributors, South Dakota Game Fish and Parks, HERE, Garmin, SafeGraph, GeoTechnologies, Inc, METI/NASA, USGS, EPA, NPS, Census Bureau, USDA, Ma



Pine Ridge Tribal Lease Bids

T42N - R43W -S2

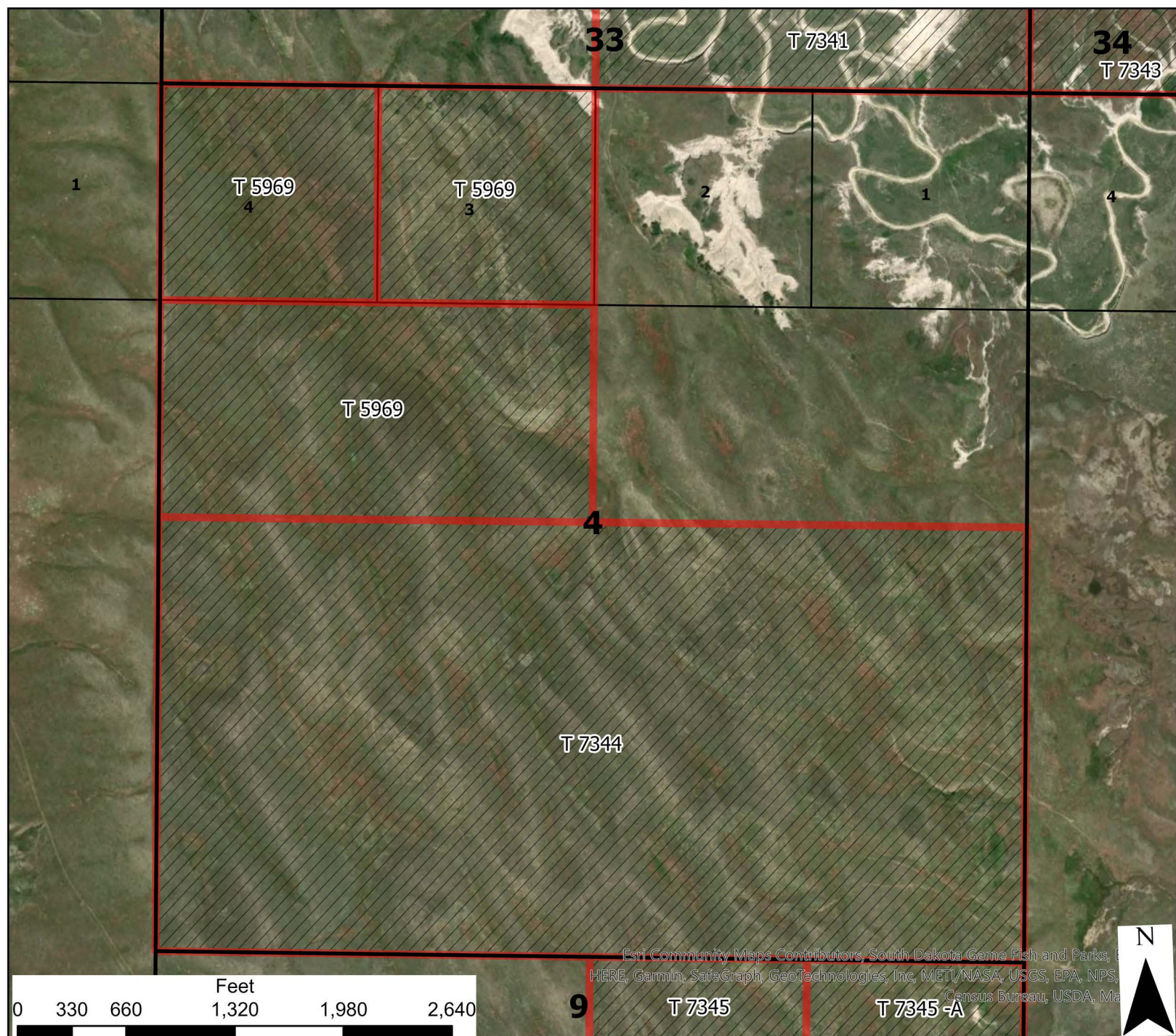


| | | | | | | |
|----|----|----|----|----|----|----|
| | 6 | 5 | 4 | 3 | 2 | 1 |
| | 7 | 8 | 9 | 10 | 11 | 12 |
| 18 | 17 | 16 | 15 | 14 | 13 | |
| 19 | 20 | 21 | 22 | 23 | 24 | |
| 30 | 29 | 28 | 27 | 26 | 25 | |
| 31 | 32 | 33 | 34 | 35 | 36 | |

- Legend**
- Reservation Boundary
 - TribalLandsOpenForBid
 - TribalBidSections

USE CONSTRAINTS AND DISCLAIMER: THIS INFORMATION IS PREPARED STRICTLY FOR ILLUSTRATIVE AND REFERENCE PURPOSES ONLY AND SHOULD NOT BE USED, AND IS NOT INTENDED FOR LEGAL SURVEY ENGINEERING OR NAVIGATION PURPOSES. NO WARRANTY IS MADE BY THE BUREAU OF INDIAN AFFAIRS (BIA) FOR THE ACCURACY OF THIS MAP AND THE INFORMATION IT CONTAINS OR FOR USES OF THE MAP FOR OTHER THAN ILLUSTRATIVE PURPOSES. THE BIA DOES NOT WARRANT THE ACCURACY OF THE MAP, WHICH MAY CONTAIN ERRORS. THE DEPICTIONS CONTAINED HEREIN ARE FOR ILLUSTRATIVE PURPOSES ONLY AND DO NOT REPRESENT THE LEGAL STATUS OF THE AREAS DEPICTED OR ANY INTERESTS IN THE LANDS THEREIN. NO LEGAL INFERENCE CAN OR SHOULD BE MADE FROM THE BOUNDARIES DEPICTED OR THE INFORMATION CONTAINED IN THIS MAP, WHICH IS INTENDED TO BE USED SOLELY FOR STATISTICAL PURPOSES AND DOES NOT REPRESENT THE FEDERAL GOVERNMENT'S POSITION ON THE JURISDICTIONAL STATUS OF INDIAN COUNTRY. OWNERSHIP AND JURISDICTIONAL STATUS IS SUBJECT TO CHANGE AND MUST BE VERIFIED WITH PLAT BOOKS, PATENTS, AND DEEDS IN THE APPROPRIATE FEDERAL AND STATE OFFICES. THE BIA RECOMMENDS THAT PARTIES SEEKING INFORMATION ON RESERVATION BOUNDARIES FIRST CONSULT WITH THE APPROPRIATE TRIBE AND THEN THE BIA. THE TRUST AND RESTRICTED LAND AREA SHOWN HERE ARE SUITABLE ONLY FOR GENERAL SPATIAL REFERENCE.



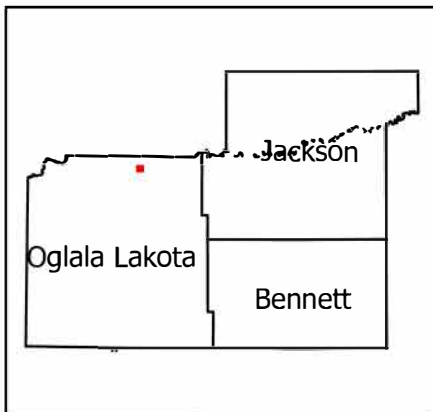


Esri Community Maps Contributors, South Dakota Game Fish and Parks, HERE, Garmin, SafeGraph, GeoTechnologies, Inc, METI/NASA, USGS, EPA, NPS, Census Bureau, USDA, Ma

| | | | | | | |
|----|----|----|----|----|----|----|
| | 6 | 5 | 4 | 3 | 2 | 1 |
| | 7 | 8 | 9 | 10 | 11 | 12 |
| 18 | 17 | 16 | 15 | 14 | 13 | |
| 19 | 20 | 21 | 22 | 23 | 24 | |
| 30 | 29 | 28 | 27 | 26 | 25 | |
| 31 | 32 | 33 | 34 | 35 | 36 | |

Pine Ridge Tribal Lease Bids

T42N - R43W -S4

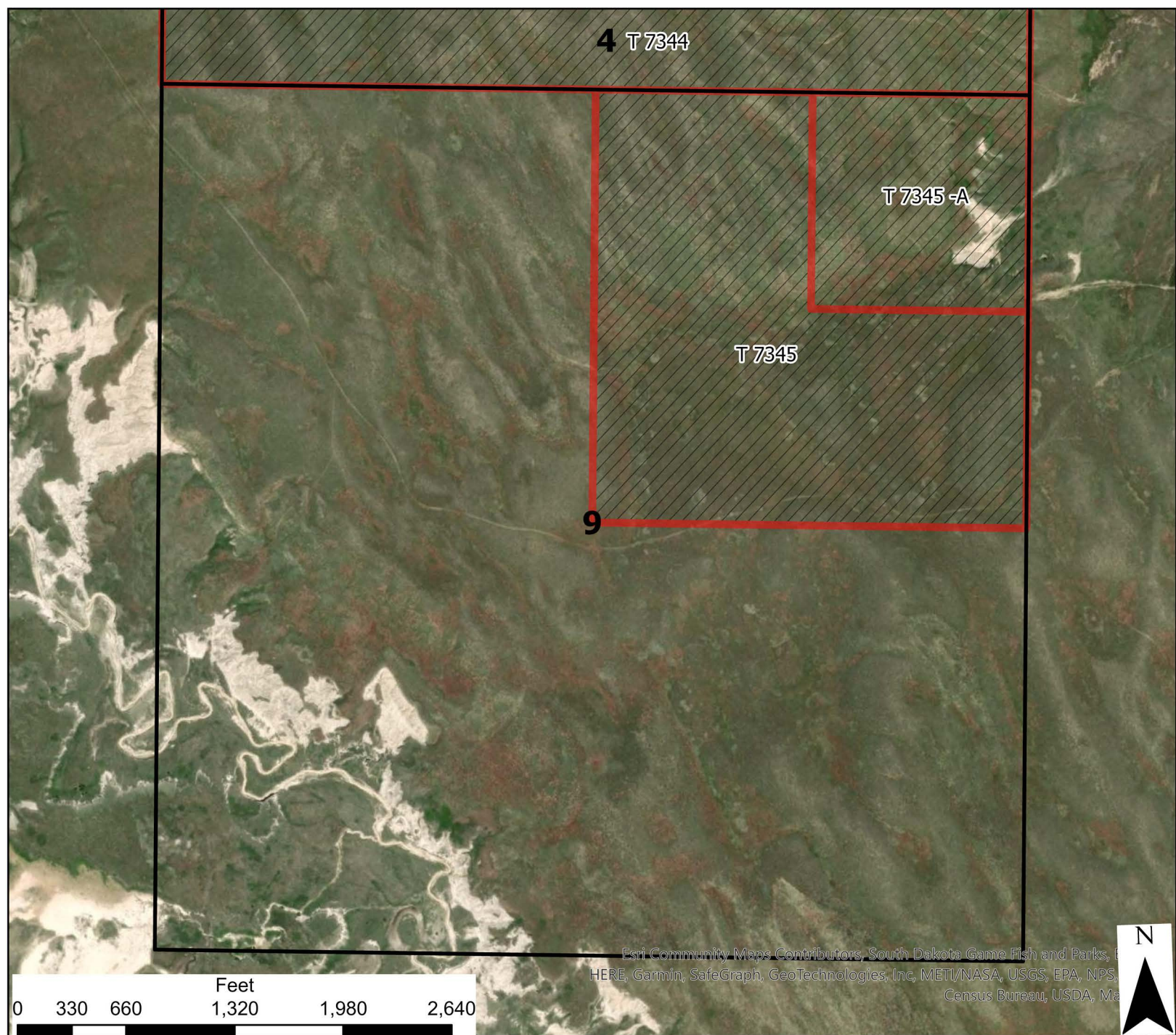


- Legend**
- Reservation Boundary
 - TribalLandsOpenForBid
 - TribalBidSections

USE CONSTRAINTS AND DISCLAIMER: THIS INFORMATION IS PREPARED STRICTLY FOR ILLUSTRATIVE AND REFERENCE PURPOSES ONLY AND SHOULD NOT BE USED, AND IS NOT INTENDED FOR LEGAL SURVEY ENGINEERING OR NAVIGATION PURPOSES. NO WARRANTY IS MADE BY THE BUREAU OF INDIAN AFFAIRS (BIA) FOR THE ACCURACY OF THIS MAP AND THE INFORMATION IT CONTAINS OR FOR USES OF THE MAP FOR OTHER THAN ILLUSTRATIVE PURPOSES. THE BIA DOES NOT WARRANT THE ACCURACY OF THE MAP, WHICH MAY CONTAIN ERRORS. THE DEPICTIONS CONTAINED HEREIN ARE FOR ILLUSTRATIVE PURPOSES ONLY AND DO NOT REPRESENT THE LEGAL STATUS OF THE AREAS DEPICTED OR ANY INTERESTS IN THE LANDS THEREIN. NO LEGAL INFERENCE CAN OR SHOULD BE MADE FROM THE BOUNDARIES DEPICTED OR THE INFORMATION CONTAINED IN THIS MAP, WHICH IS INTENDED TO BE USED SOELY FOR STATISTICAL PURPOSES AND DOES NOT REPRESENT THE FEDERAL GOVERNMENT'S POSITION ON THE JURISDICTIONAL STATUS OF INDIAN COUNTRY. OWNERSHIP AND JURISDICTIONAL STATUS IS SUBJECT TO CHANGE AND MUST BE VERIFIED WITH PLAT BOOKS, PATENTS, AND DEEDS IN THE APPROPRIATE FEDERAL AND STATE OFFICES.

THE BIA RECOMMENDS THAT PARTIES SEEKING INFORMATION ON RESERVATION BOUNDARIES FIRST CONSULT WITH THE APPROPRIATE TRIBE AND THEN THE BIA. THE TRUST AND RESTRICTED LAND AREA SHOWN HERE ARE SUITABLE ONLY FOR GENERAL SPATIAL REFERENCE.





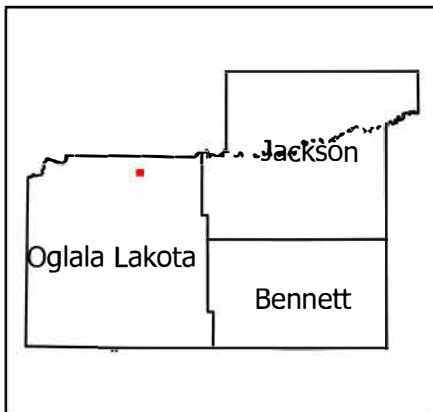
Esri Community Maps Contributors, South Dakota Game Fish and Parks, HERE, Garmin, SafeGraph, GeoTechnologies, Inc, METI/NASA, USGS, EPA, NPS, Census Bureau, USDA, Ma



| | | | | | | |
|----|----|----|----|----|----|----|
| | 6 | 5 | 4 | 3 | 2 | 1 |
| | 7 | 8 | 9 | 10 | 11 | 12 |
| 18 | 17 | 16 | 15 | 14 | 13 | |
| 19 | 20 | 21 | 22 | 23 | 24 | |
| 30 | 29 | 28 | 27 | 26 | 25 | |
| 31 | 32 | 33 | 34 | 35 | 36 | |

Pine Ridge Tribal Lease Bids

T42N - R43W -S9

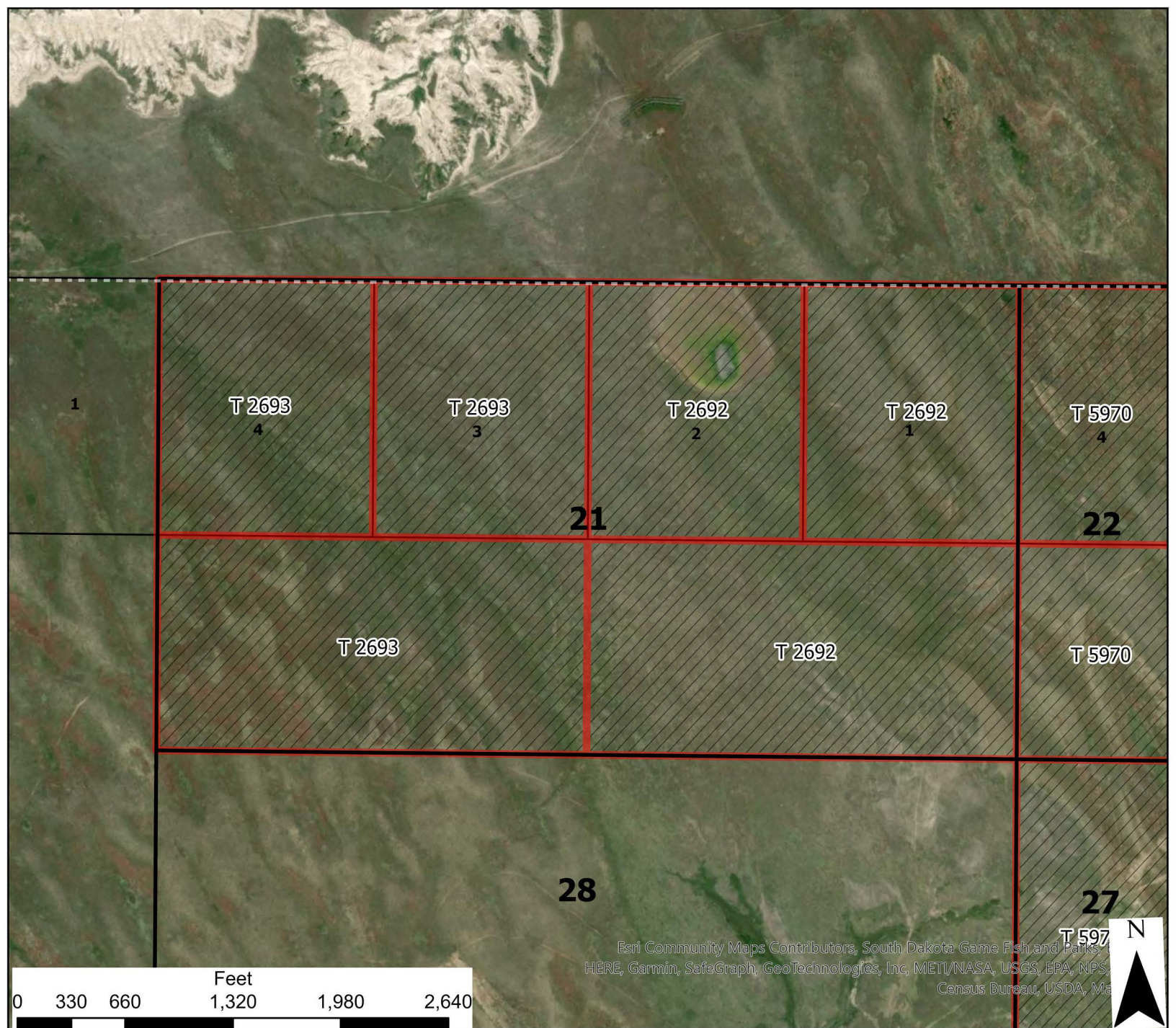


- Legend**
- Reservation Boundary
 - TribalLandsOpenForBid
 - TribalBidSections

USE CONSTRAINTS AND DISCLAIMER: THIS INFORMATION IS PREPARED STRICTLY FOR ILLUSTRATIVE AND REFERENCE PURPOSES ONLY AND SHOULD NOT BE USED, AND IS NOT INTENDED FOR LEGAL SURVEY ENGINEERING OR NAVIGATION PURPOSES. NO WARRANTY IS MADE BY THE BUREAU OF INDIAN AFFAIRS (BIA) FOR THE ACCURACY OF THIS MAP AND THE INFORMATION IT CONTAINS OR FOR USES OF THE MAP FOR OTHER THAN ILLUSTRATIVE PURPOSES. THE BIA DOES NOT WARRANT THE ACCURACY OF THE MAP, WHICH MAY CONTAIN ERRORS. THE DEPICTIONS CONTAINED HEREIN ARE FOR ILLUSTRATIVE PURPOSES ONLY AND DO NOT REPRESENT THE LEGAL STATUS OF THE AREAS DEPICTED OR ANY INTERESTS IN THE LANDS THEREIN. NO LEGAL INFERENCE CAN OR SHOULD BE MADE FROM THE BOUNDARIES DEPICTED OR THE INFORMATION CONTAINED IN THIS MAP, WHICH IS INTENDED TO BE USED SOLELY FOR STATISTICAL PURPOSES AND DOES NOT REPRESENT THE FEDERAL GOVERNMENT'S POSITION ON THE JURISDICTIONAL STATUS OF INDIAN COUNTRY. OWNERSHIP AND JURISDICTIONAL STATUS IS SUBJECT TO CHANGE AND MUST BE VERIFIED WITH PLAT BOOKS, PATENTS, AND DEEDS IN THE APPROPRIATE FEDERAL AND STATE OFFICES.

THE BIA RECOMMENDS THAT PARTIES SEEKING INFORMATION ON RESERVATION BOUNDARIES FIRST CONSULT WITH THE APPROPRIATE TRIBE AND THEN THE BIA. THE TRUST AND RESTRICTED LAND AREA SHOWN HERE ARE SUITABLE ONLY FOR GENERAL SPATIAL REFERENCE.

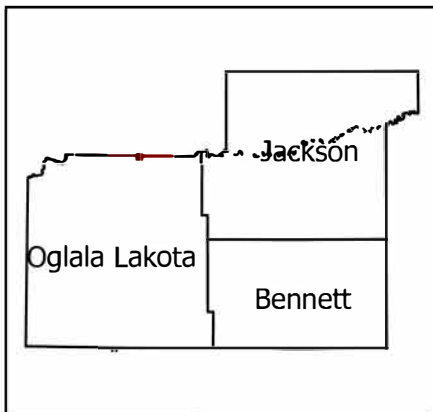




Esri Community Maps Contributors, South Dakota Game Fish and Parks, HERE, Garmin, SafeGraph, GeoTechnologies, Inc, METI/NASA, USGS, EPA, NPS, Census Bureau, USDA, Ma

Pine Ridge Tribal Lease Bids

T43N - R43W - S21



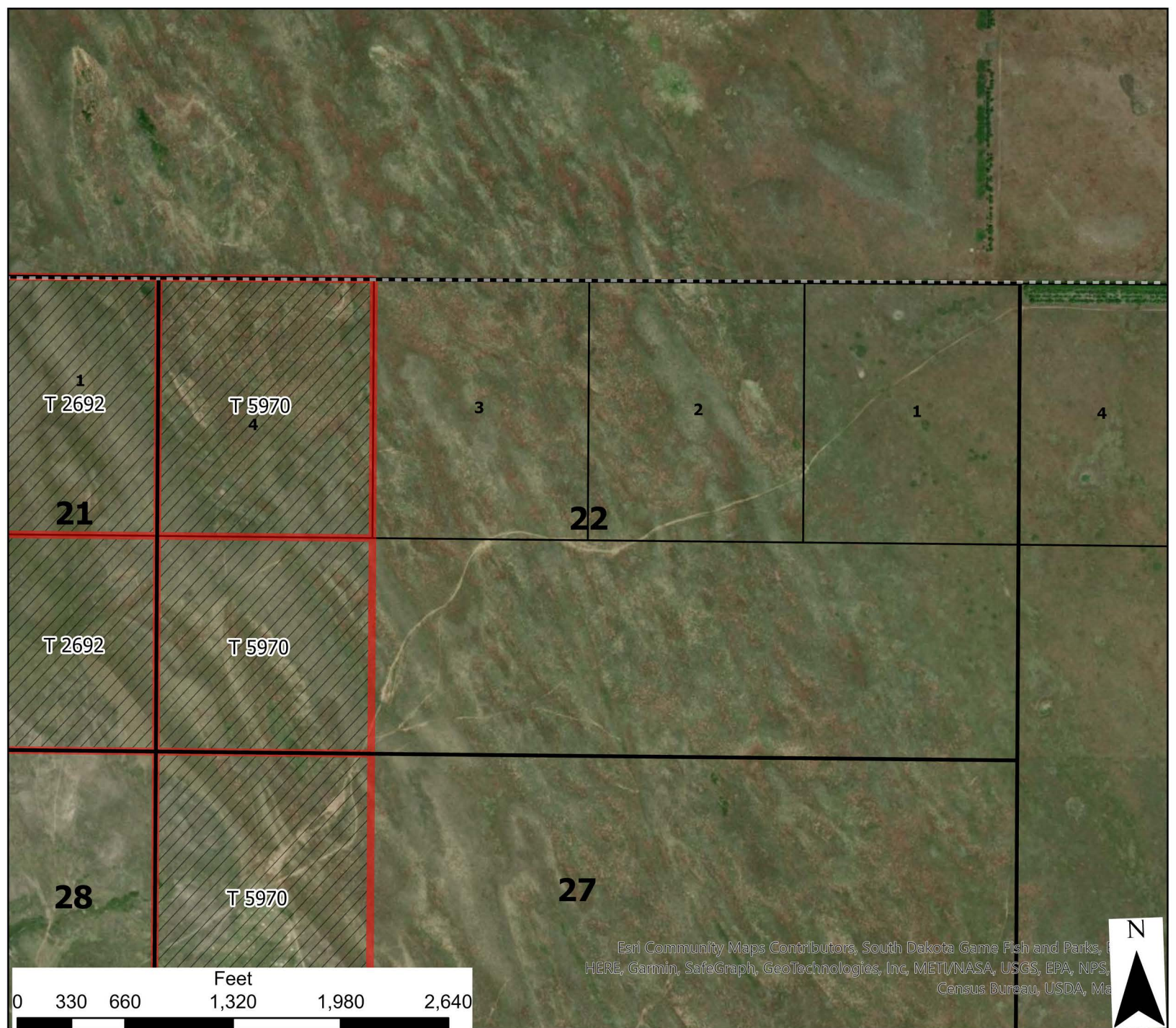
| | | | | | | |
|----|----|----|----|----|----|----|
| | 6 | 5 | 4 | 3 | 2 | 1 |
| | 7 | 8 | 9 | 10 | 11 | 12 |
| 18 | 17 | 16 | 15 | 14 | 13 | |
| 19 | 20 | 21 | 22 | 23 | 24 | |
| 30 | 29 | 28 | 27 | 26 | 25 | |
| 31 | 32 | 33 | 34 | 35 | 36 | |

- Legend**
- Reservation Boundary
 - TribalLandsOpenForBid
 - TribalBidSections

USE CONSTRAINTS AND DISCLAIMER: THIS INFORMATION IS PREPARED STRICTLY FOR ILLUSTRATIVE AND REFERENCE PURPOSES ONLY AND SHOULD NOT BE USED, AND IS NOT INTENDED FOR LEGAL SURVEY ENGINEERING OR NAVIGATION PURPOSES. NO WARRANTY IS MADE BY THE BUREAU OF INDIAN AFFAIRS (BIA) FOR THE ACCURACY OF THIS MAP AND THE INFORMATION IT CONTAINS OR FOR USES OF THE MAP FOR OTHER THAN ILLUSTRATIVE PURPOSES. THE BIA DOES NOT WARRANT THE ACCURACY OF THE MAP, WHICH MAY CONTAIN ERRORS. THE DEPICTIONS CONTAINED HEREIN ARE FOR ILLUSTRATIVE PURPOSES ONLY AND DO NOT REPRESENT THE LEGAL STATUS OF THE AREAS DEPICTED OR ANY INTERESTS IN THE LANDS THEREIN. NO LEGAL INFERENCE CAN OR SHOULD BE MADE FROM THE BOUNDARIES DEPICTED OR THE INFORMATION CONTAINED IN THIS MAP, WHICH IS INTENDED TO BE USED SOLELY FOR STATISTICAL PURPOSES AND DOES NOT REPRESENT THE FEDERAL GOVERNMENT'S POSITION ON THE JURISDICTIONAL STATUS OF INDIAN COUNTRY. OWNERSHIP AND JURISDICTIONAL STATUS IS SUBJECT TO CHANGE AND MUST BE VERIFIED WITH PLAT BOOKS, PATENTS, AND DEEDS IN THE APPROPRIATE FEDERAL AND STATE OFFICES.

THE BIA RECOMMENDS THAT PARTIES SEEKING INFORMATION ON RESERVATION BOUNDARIES FIRST CONSULT WITH THE APPROPRIATE TRIBE AND THEN THE BIA. THE TRUST AND RESTRICTED LAND AREA SHOWN HERE ARE SUITABLE ONLY FOR GENERAL SPATIAL REFERENCE.

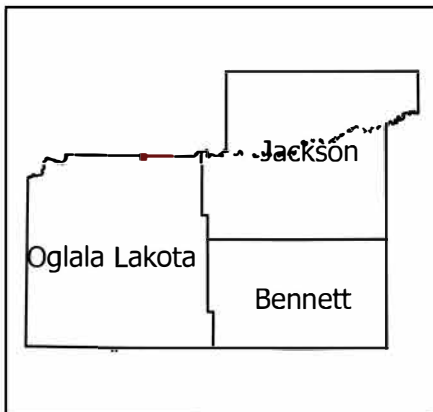




Esri Community Maps Contributors, South Dakota Game Fish and Parks, HERE, Garmin, SafeGraph, GeoTechnologies, Inc, METI/NASA, USGS, EPA, NPS, Census Bureau, USDA, Ma

Pine Ridge Tribal Lease Bids

T43N - R43W -S22
T43N- R43 W -S27



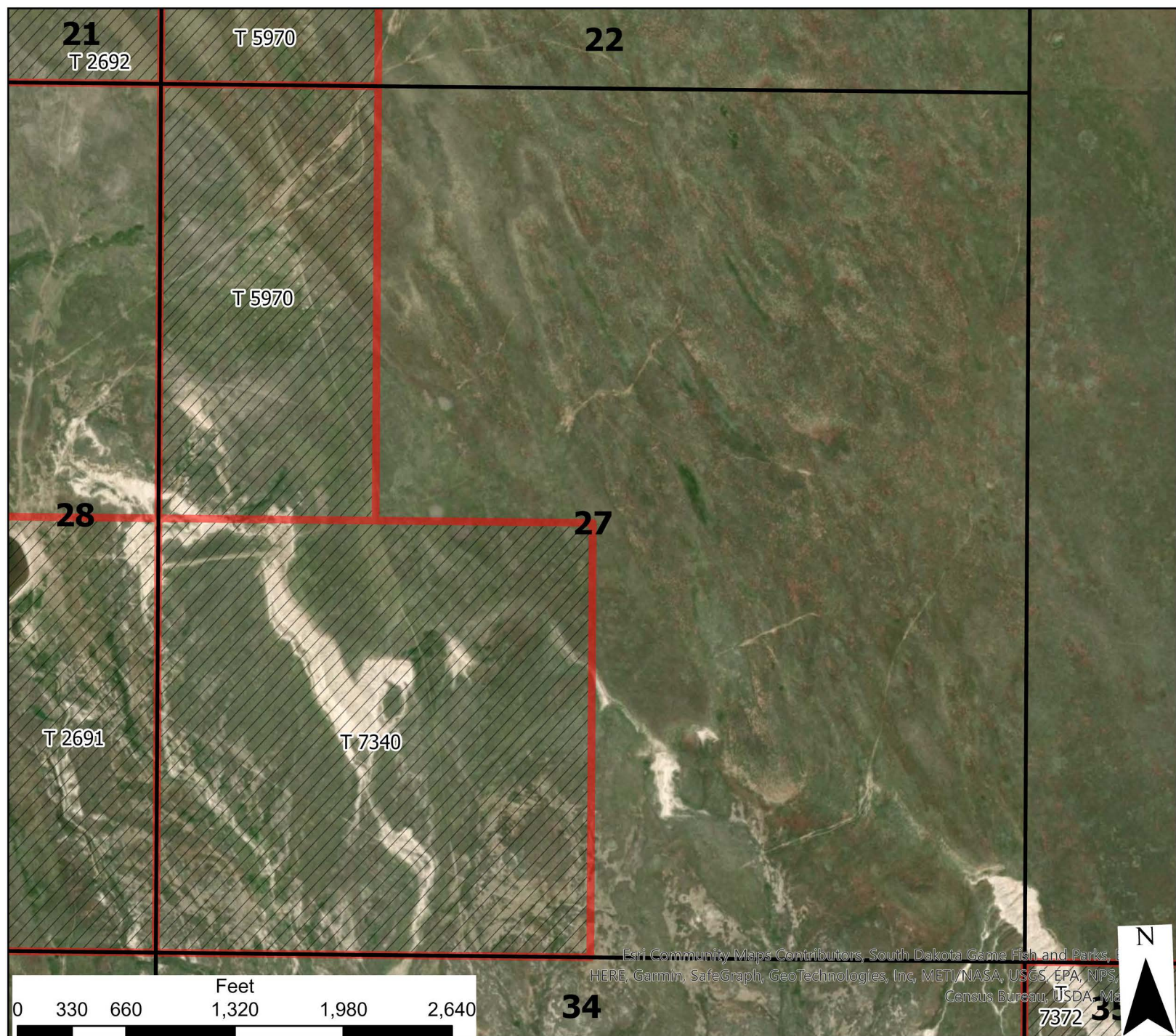
| | | | | | | |
|--|----|----|----|----|----|----|
| | 6 | 5 | 4 | 3 | 2 | 1 |
| | 7 | 8 | 9 | 10 | 11 | 12 |
| | 18 | 17 | 16 | 15 | 14 | 13 |
| | 19 | 20 | 21 | 22 | 23 | 24 |
| | 30 | 29 | 28 | 27 | 26 | 25 |
| | 31 | 32 | 33 | 34 | 35 | 36 |

- Legend**
- Reservation Boundary
 - TribalLandsOpenForBid
 - TribalBidSections

USE CONSTRAINTS AND DISCLAIMER: THIS INFORMATION IS PREPARED STRICTLY FOR ILLUSTRATIVE AND REFERENCE PURPOSES ONLY AND SHOULD NOT BE USED, AND IS NOT INTENDED FOR LEGAL SURVEY ENGINEERING OR NAVIGATION PURPOSES. NO WARRANTY IS MADE BY THE BUREAU OF INDIAN AFFAIRS (BIA) FOR THE ACCURACY OF THIS MAP AND THE INFORMATION IT CONTAINS OR FOR USES OF THE MAP FOR OTHER THAN ILLUSTRATIVE PURPOSES. THE BIA DOES NOT WARRANT THE ACCURACY OF THE MAP, WHICH MAY CONTAIN ERRORS. THE DEPICTIONS CONTAINED HEREIN ARE FOR ILLUSTRATIVE PURPOSES ONLY AND DO NOT REPRESENT THE LEGAL STATUS OF THE AREAS DEPICTED OR ANY INTERESTS IN THE LANDS THEREIN. NO LEGAL INFERENCE CAN OR SHOULD BE MADE FROM THE BOUNDARIES DEPICTED OR THE INFORMATION CONTAINED IN THIS MAP, WHICH IS INTENDED TO BE USED SOLELY FOR STATISTICAL PURPOSES AND DOES NOT REPRESENT THE FEDERAL GOVERNMENT'S POSITION ON THE JURISDICTIONAL STATUS OF INDIAN COUNTRY. OWNERSHIP AND JURISDICTIONAL STATUS IS SUBJECT TO CHANGE AND MUST BE VERIFIED WITH PLAT BOOKS, PATENTS, AND DEEDS IN THE APPROPRIATE FEDERAL AND STATE OFFICES.

THE BIA RECOMMENDS THAT PARTIES SEEKING INFORMATION ON RESERVATION BOUNDARIES FIRST CONSULT WITH THE APPROPRIATE TRIBE AND THEN THE BIA. THE TRUST AND RESTRICTED LAND AREA SHOWN HERE ARE SUITABLE ONLY FOR GENERAL SPATIAL REFERENCE.



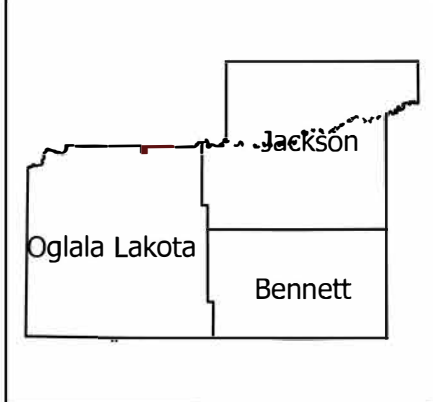


Esri Community Maps Contributors, South Dakota Game Fish and Parks, HERE, Garmin, SafeGraph, GeoTechnologies, Inc, METI/NASA, USGS, EPA, NPS, Census Bureau, USDA, NOAA



Pine Ridge Tribal Lease Bids

T43N - R43W -S27



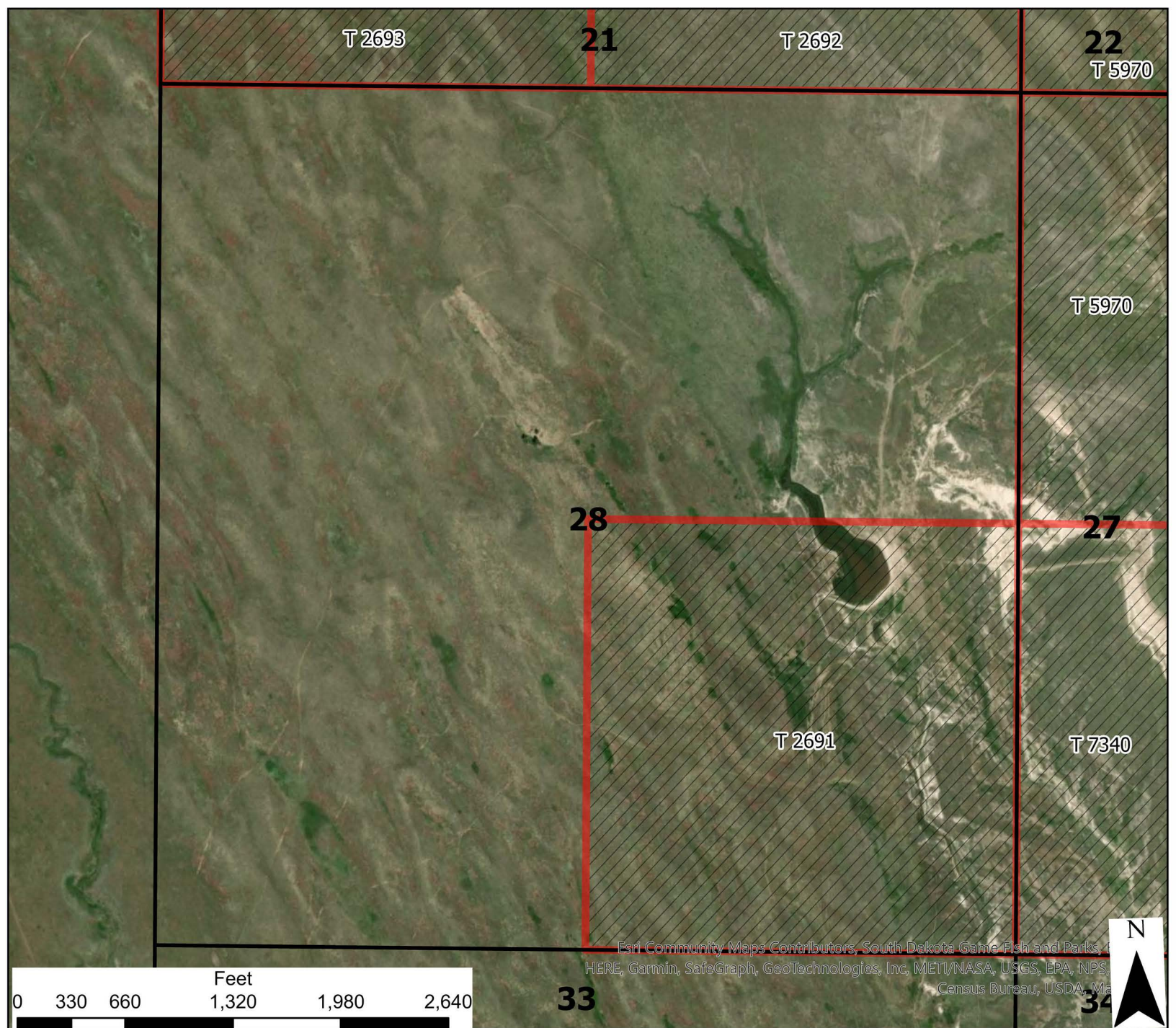
| | | | | | | |
|----|----|----|----|----|----|----|
| | 6 | 5 | 4 | 3 | 2 | 1 |
| | 7 | 8 | 9 | 10 | 11 | 12 |
| 18 | 17 | 16 | 15 | 14 | 13 | |
| 19 | 20 | 21 | 22 | 23 | 24 | |
| 30 | 29 | 28 | 27 | 26 | 25 | |
| 31 | 32 | 33 | 34 | 35 | 36 | |

- Legend**
- Reservation Boundary
 - TribalLandsOpenForBid
 - TribalBidSections

USE CONSTRAINTS AND DISCLAIMER: THIS INFORMATION IS PREPARED STRICTLY FOR ILLUSTRATIVE AND REFERENCE PURPOSES ONLY AND SHOULD NOT BE USED, AND IS NOT INTENDED FOR LEGAL SURVEY ENGINEERING OR NAVIGATION PURPOSES. NO WARRANTY IS MADE BY THE BUREAU OF INDIAN AFFAIRS (BIA) FOR THE ACCURACY OF THIS MAP AND THE INFORMATION IT CONTAINS OR FOR USES OF THE MAP FOR OTHER THAN ILLUSTRATIVE PURPOSES. THE BIA DOES NOT WARRANT THE ACCURACY OF THE MAP, WHICH MAY CONTAIN ERRORS. THE DEPICTIONS CONTAINED HEREIN ARE FOR ILLUSTRATIVE PURPOSES ONLY AND DO NOT REPRESENT THE LEGAL STATUS OF THE AREAS DEPICTED OR ANY INTERESTS IN THE LANDS THEREIN. NO LEGAL INFERENCE CAN OR SHOULD BE MADE FROM THE BOUNDARIES DEPICTED OR THE INFORMATION CONTAINED IN THIS MAP, WHICH IS INTENDED TO BE USED SOLELY FOR STATISTICAL PURPOSES AND DOES NOT REPRESENT THE FEDERAL GOVERNMENT'S POSITION ON THE JURISDICTIONAL STATUS OF INDIAN COUNTRY. OWNERSHIP AND JURISDICTIONAL STATUS IS SUBJECT TO CHANGE AND MUST BE VERIFIED WITH PLAT BOOKS, PATENTS, AND DEEDS IN THE APPROPRIATE FEDERAL AND STATE OFFICES.

THE BIA RECOMMENDS THAT PARTIES SEEKING INFORMATION ON RESERVATION BOUNDARIES FIRST CONSULT WITH THE APPROPRIATE TRIBE AND THEN THE BIA. THE TRUST AND RESTRICTED LAND AREA SHOWN HERE ARE SUITABLE ONLY FOR GENERAL SPATIAL REFERENCE.



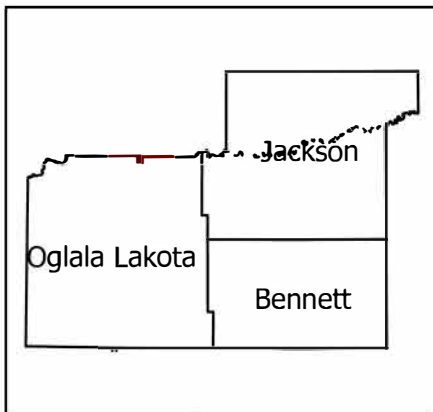


Esri Community Maps Contributors, South Dakota Game Fish and Parks, HERE, Garmin, SafeGraph, GeoTechnologies, Inc, METI/NASA, USGS, EPA, NPS, Census Bureau, USDA, Ma

| | | | | | | |
|----|----|----|----|----|----|----|
| | | | | | | |
| | 6 | 5 | 4 | 3 | 2 | 1 |
| | 7 | 8 | 9 | 10 | 11 | 12 |
| 18 | 17 | 16 | 15 | 14 | 13 | |
| 19 | 20 | 21 | 22 | 23 | 24 | |
| 30 | 29 | 28 | 27 | 26 | 25 | |
| 31 | 32 | 33 | 34 | 35 | 36 | |
| | | | | | | |

Pine Ridge Tribal Lease Bids

T43N - R43W -S28

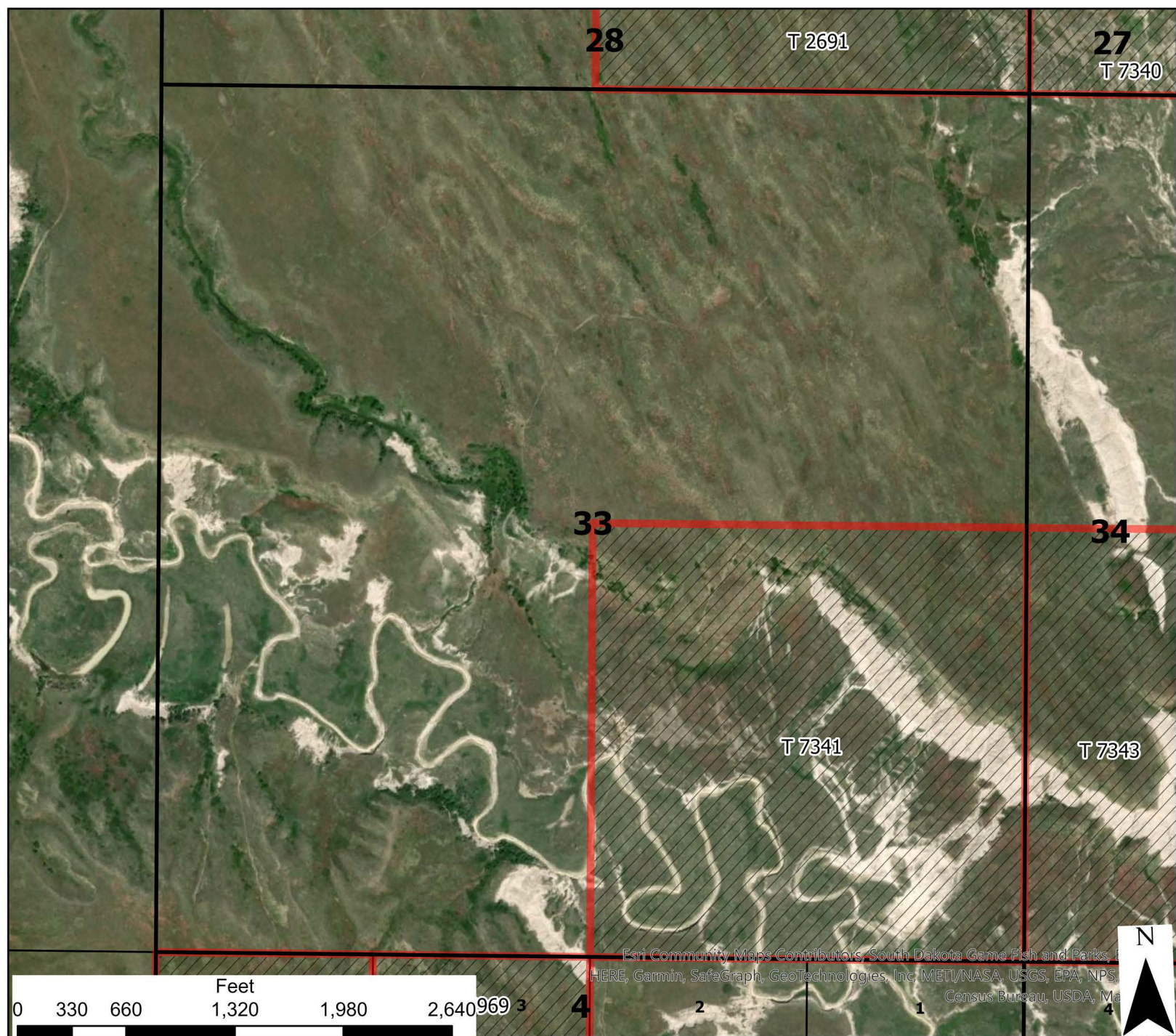


- Legend**
- Reservation Boundary
 - TribalLandsOpenForBid
 - TribalBidSections

USE CONSTRAINTS AND DISCLAIMER: THIS INFORMATION IS PREPARED STRICTLY FOR ILLUSTRATIVE AND REFERENCE PURPOSES ONLY AND SHOULD NOT BE USED, AND IS NOT INTENDED FOR LEGAL SURVEY ENGINEERING OR NAVIGATION PURPOSES. NO WARRANTY IS MADE BY THE BUREAU OF INDIAN AFFAIRS (BIA) FOR THE ACCURACY OF THIS MAP AND THE INFORMATION IT CONTAINS OR FOR USES OF THE MAP FOR OTHER THAN ILLUSTRATIVE PURPOSES. THE BIA DOES NOT WARRANT THE ACCURACY OF THE MAP, WHICH MAY CONTAIN ERRORS. THE DEPICTIONS CONTAINED HEREIN ARE FOR ILLUSTRATIVE PURPOSES ONLY AND DO NOT REPRESENT THE LEGAL STATUS OF THE AREAS DEPICTED OR ANY INTERESTS IN THE LANDS THEREIN. NO LEGAL INFERENCE CAN OR SHOULD BE MADE FROM THE BOUNDARIES DEPICTED OR THE INFORMATION CONTAINED IN THIS MAP, WHICH IS INTENDED TO BE USED SOLELY FOR STATISTICAL PURPOSES AND DOES NOT REPRESENT THE FEDERAL GOVERNMENT'S POSITION ON THE JURISDICTIONAL STATUS OF INDIAN COUNTRY. OWNERSHIP AND JURISDICTIONAL STATUS IS SUBJECT TO CHANGE AND MUST BE VERIFIED WITH PLAT BOOKS, PATENTS, AND DEEDS IN THE APPROPRIATE FEDERAL AND STATE OFFICES.

THE BIA RECOMMENDS THAT PARTIES SEEKING INFORMATION ON RESERVATION BOUNDARIES FIRST CONSULT WITH THE APPROPRIATE TRIBE AND THEN THE BIA. THE TRUST AND RESTRICTED LAND AREA SHOWN HERE ARE SUITABLE ONLY FOR GENERAL SPATIAL REFERENCE.

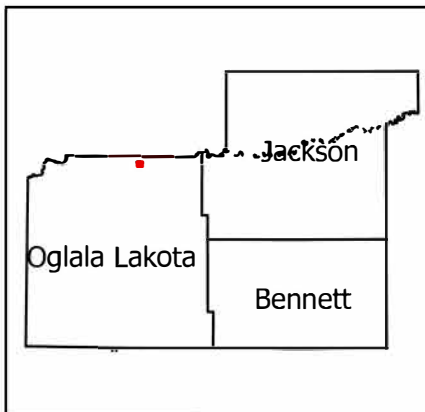




Esri Community Maps Contributors, South Dakota Game Fish and Parks, HERE, Garmin, SafeGraph, GeoTechnologies, Inc, METI/NASA, USGS, EPA, NPS, Census Bureau, USDA, NOAA

Pine Ridge Tribal Lease Bids

T43N - R43W -S33



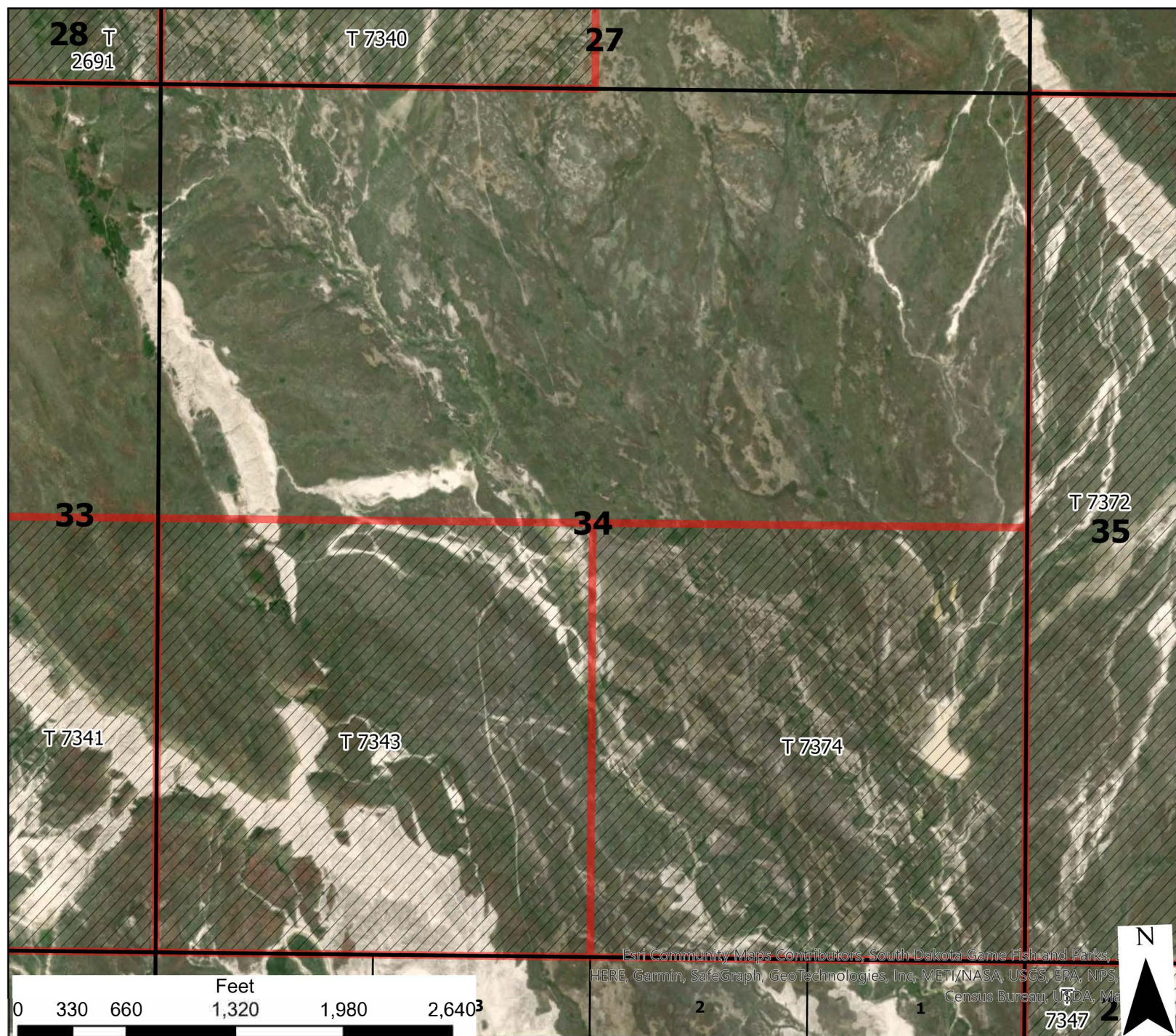
| | | | | | | |
|----|----|----|----|----|----|----|
| | 6 | 5 | 4 | 3 | 2 | 1 |
| | 7 | 8 | 9 | 10 | 11 | 12 |
| 18 | 17 | 16 | 15 | 14 | 13 | |
| 19 | 20 | 21 | 22 | 23 | 24 | |
| 30 | 29 | 28 | 27 | 26 | 25 | |
| 31 | 32 | 33 | 34 | 35 | 36 | |

- Legend**
- Reservation Boundary
 - TribalLandsOpenForBid
 - TribalBidSections

USE CONSTRAINTS AND DISCLAIMER: THIS INFORMATION IS PREPARED STRICTLY FOR ILLUSTRATIVE AND REFERENCE PURPOSES ONLY AND SHOULD NOT BE USED, AND IS NOT INTENDED FOR LEGAL SURVEY ENGINEERING OR NAVIGATION PURPOSES. NO WARRANTY IS MADE BY THE BUREAU OF INDIAN AFFAIRS (BIA) FOR THE ACCURACY OF THIS MAP AND THE INFORMATION IT CONTAINS OR FOR USES OF THE MAP FOR OTHER THAN ILLUSTRATIVE PURPOSES. THE BIA DOES NOT WARRANT THE ACCURACY OF THE MAP, WHICH MAY CONTAIN ERRORS. THE DEPICTIONS CONTAINED HEREIN ARE FOR ILLUSTRATIVE PURPOSES ONLY AND DO NOT REPRESENT THE LEGAL STATUS OF THE AREAS DEPICTED OR ANY INTERESTS IN THE LANDS THEREIN. NO LEGAL INFERENCE CAN OR SHOULD BE MADE FROM THE BOUNDARIES DEPICTED OR THE INFORMATION CONTAINED IN THIS MAP, WHICH IS INTENDED TO BE USED SOLELY FOR STATISTICAL PURPOSES AND DOES NOT REPRESENT THE FEDERAL GOVERNMENT'S POSITION ON THE JURISDICTIONAL STATUS OF INDIAN COUNTRY. OWNERSHIP AND JURISDICTIONAL STATUS IS SUBJECT TO CHANGE AND MUST BE VERIFIED WITH PLAT BOOKS, PATENTS, AND DEEDS IN THE APPROPRIATE FEDERAL AND STATE OFFICES.

THE BIA RECOMMENDS THAT PARTIES SEEKING INFORMATION ON RESERVATION BOUNDARIES FIRST CONSULT WITH THE APPROPRIATE TRIBE AND THEN THE BIA. THE TRUST AND RESTRICTED LAND AREA SHOWN HERE ARE SUITABLE ONLY FOR GENERAL SPATIAL REFERENCE.

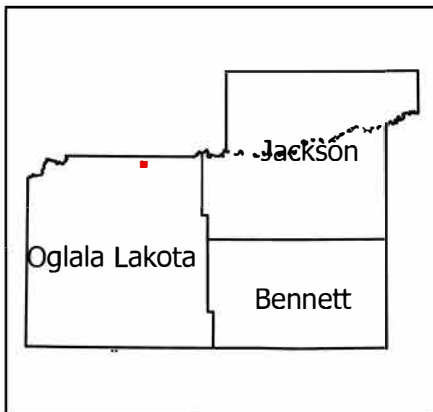




Esri Community Maps Contributors, South Dakota Game Fish and Parks, HERE, Garmin, SafeGraph, GeoTechnologies, Inc, METI/NASA, USGS, EPA, NPS, Census Bureau, USDA, Mapbox

Pine Ridge Tribal Lease Bids

T43N - R43W -S34



| | | | | | | |
|--|----|----|----|----|----|----|
| | 6 | 5 | 4 | 3 | 2 | 1 |
| | 7 | 8 | 9 | 10 | 11 | 12 |
| | 18 | 17 | 16 | 15 | 14 | 13 |
| | 19 | 20 | 21 | 22 | 23 | 24 |
| | 30 | 29 | 28 | 27 | 26 | 25 |
| | 31 | 32 | 33 | 34 | 35 | 36 |

- Legend**
- Reservation Boundary
 - TribalLandsOpenForBid
 - TribalBidSections

USE CONSTRAINTS AND DISCLAIMER: THIS INFORMATION IS PREPARED STRICTLY FOR ILLUSTRATIVE AND REFERENCE PURPOSES ONLY AND SHOULD NOT BE USED, AND IS NOT INTENDED FOR LEGAL SURVEY ENGINEERING OR NAVIGATION PURPOSES. NO WARRANTY IS MADE BY THE BUREAU OF INDIAN AFFAIRS (BIA) FOR THE ACCURACY OF THIS MAP AND THE INFORMATION IT CONTAINS OR FOR USES OF THE MAP FOR OTHER THAN ILLUSTRATIVE PURPOSES. THE BIA DOES NOT WARRANT THE ACCURACY OF THE MAP, WHICH MAY CONTAIN ERRORS. THE DEPICTIONS CONTAINED HEREIN ARE FOR ILLUSTRATIVE PURPOSES ONLY AND DO NOT REPRESENT THE LEGAL STATUS OF THE AREAS DEPICTED OR ANY INTERESTS IN THE LANDS THEREIN. NO LEGAL INFERENCE CAN OR SHOULD BE MADE FROM THE BOUNDARIES DEPICTED OR THE INFORMATION CONTAINED IN THIS MAP, WHICH IS INTENDED TO BE USED SOLELY FOR STATISTICAL PURPOSES AND DOES NOT REPRESENT THE FEDERAL GOVERNMENT'S POSITION ON THE JURISDICTIONAL STATUS OF INDIAN COUNTRY. OWNERSHIP AND JURISDICTIONAL STATUS IS SUBJECT TO CHANGE AND MUST BE VERIFIED WITH PLAT BOOKS, PATENTS, AND DEEDS IN THE APPROPRIATE FEDERAL AND STATE OFFICES. THE BIA RECOMMENDS THAT PARTIES SEEKING INFORMATION ON RESERVATION BOUNDARIES FIRST CONSULT WITH THE APPROPRIATE TRIBE AND THEN THE BIA. THE TRUST AND RESTRICTED LAND AREA SHOWN HERE ARE SUITABLE ONLY FOR GENERAL SPATIAL REFERENCE.



27

34

35

T 7372

T 7374

T 7429

Esri Community Maps Contributors, South Dakota Game Fish and Parks, HERE, Garmin, SafeGraph, GeoTechnologies, Inc, METI/NASA, USGS, EPA, NPS, Census Bureau, USDA, Ma



Feet

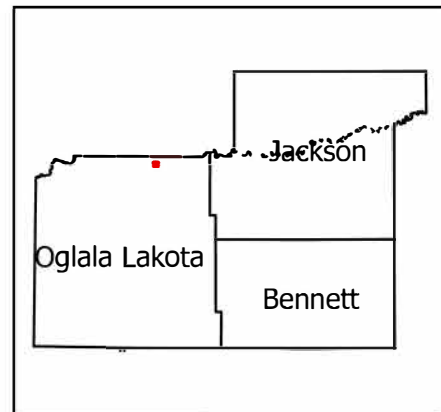
0 330 660 1,320 1,980 2,640

T 7347

T 7347

Pine Ridge Tribal Lease Bids

T43N - R43W -S35



| | | | | | | |
|----|----|----|----|----|----|----|
| | 6 | 5 | 4 | 3 | 2 | 1 |
| | 7 | 8 | 9 | 10 | 11 | 12 |
| 18 | 17 | 16 | 15 | 14 | 13 | |
| 19 | 20 | 21 | 22 | 23 | 24 | |
| 30 | 29 | 28 | 27 | 26 | 25 | |
| 31 | 32 | 33 | 34 | 35 | 36 | |

- Legend**
- Reservation Boundary
 - TribalLandsOpenForBid
 - TribalBidSections

USE CONSTRAINTS AND DISCLAIMER: THIS INFORMATION IS PREPARED STRICTLY FOR ILLUSTRATIVE AND REFERENCE PURPOSES ONLY AND SHOULD NOT BE USED, AND IS NOT INTENDED FOR LEGAL SURVEY ENGINEERING OR NAVIGATION PURPOSES. NO WARRANTY IS MADE BY THE BUREAU OF INDIAN AFFAIRS (BIA) FOR THE ACCURACY OF THIS MAP AND THE INFORMATION IT CONTAINS OR FOR USES OF THE MAP FOR OTHER THAN ILLUSTRATIVE PURPOSES. THE BIA DOES NOT WARRANT THE ACCURACY OF THE MAP, WHICH MAY CONTAIN ERRORS. THE DEPICTIONS CONTAINED HEREIN ARE FOR ILLUSTRATIVE PURPOSES ONLY AND DO NOT REPRESENT THE LEGAL STATUS OF THE AREAS DEPICTED OR ANY INTERESTS IN THE LANDS THEREIN. NO LEGAL INFERENCE CAN OR SHOULD BE MADE FROM THE BOUNDARIES DEPICTED OR THE INFORMATION CONTAINED IN THIS MAP, WHICH IS INTENDED TO BE USED SOLELY FOR STATISTICAL PURPOSES AND DOES NOT REPRESENT THE FEDERAL GOVERNMENT'S POSITION ON THE JURISDICTIONAL STATUS OF INDIAN COUNTRY. OWNERSHIP AND JURISDICTIONAL STATUS IS SUBJECT TO CHANGE AND MUST BE VERIFIED WITH PLAT BOOKS, PATENTS, AND DEEDS IN THE APPROPRIATE FEDERAL AND STATE OFFICES.

THE BIA RECOMMENDS THAT PARTIES SEEKING INFORMATION ON RESERVATION BOUNDARIES FIRST CONSULT WITH THE APPROPRIATE TRIBE AND THEN THE BIA. THE TRUST AND RESTRICTED LAND AREA SHOWN HERE ARE SUITABLE ONLY FOR GENERAL SPATIAL REFERENCE.





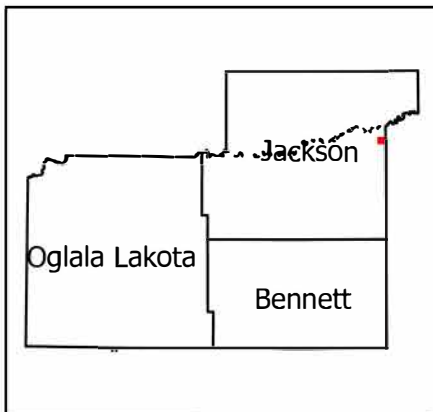
Esri Community Maps Contributors, South Dakota Game Fish and Parks, HERE, Garmin, SafeGraph, GeoTechnologies, Inc, METI/NASA, USGS, EPA, NPS, Census Bureau, USDA, Ma



| | | | | | | |
|----|----|----|----|----|----|----|
| | 6 | 5 | 4 | 3 | 2 | 1 |
| | 7 | 8 | 9 | 10 | 11 | 12 |
| 18 | 17 | 16 | 15 | 14 | 13 | |
| 19 | 20 | 21 | 22 | 23 | 24 | |
| 30 | 29 | 28 | 27 | 26 | 25 | |
| 31 | 32 | 33 | 34 | 35 | 36 | |

Pine Ridge Tribal Lease Bids

T44N - R33W -S33



- Legend**
- Reservation Boundary
 - TribalLandsOpenForBid
 - TribalBidSections

USE CONSTRAINTS AND DISCLAIMER: THIS INFORMATION IS PREPARED STRICTLY FOR ILLUSTRATIVE AND REFERENCE PURPOSES ONLY AND SHOULD NOT BE USED, AND IS NOT INTENDED FOR LEGAL SURVEY ENGINEERING OR NAVIGATION PURPOSES. NO WARRANTY IS MADE BY THE BUREAU OF INDIAN AFFAIRS (BIA) FOR THE ACCURACY OF THIS MAP AND THE INFORMATION IT CONTAINS OR FOR USES OF THE MAP FOR OTHER THAN ILLUSTRATIVE PURPOSES. THE BIA DOES NOT WARRANT THE ACCURACY OF THE MAP, WHICH MAY CONTAIN ERRORS. THE DEPICTIONS CONTAINED HEREIN ARE FOR ILLUSTRATIVE PURPOSES ONLY AND DO NOT REPRESENT THE LEGAL STATUS OF THE AREAS DEPICTED OR ANY INTERESTS IN THE LANDS THEREIN. NO LEGAL INFERENCE CAN OR SHOULD BE MADE FROM THE BOUNDARIES DEPICTED OR THE INFORMATION CONTAINED IN THIS MAP, WHICH IS INTENDED TO BE USED SOLELY FOR STATISTICAL PURPOSES AND DOES NOT REPRESENT THE FEDERAL GOVERNMENT'S POSITION ON THE JURISDICTIONAL STATUS OF INDIAN COUNTRY. OWNERSHIP AND JURISDICTIONAL STATUS IS SUBJECT TO CHANGE AND MUST BE VERIFIED WITH PLAT BOOKS, PATENTS, AND DEEDS IN THE APPROPRIATE FEDERAL AND STATE OFFICES.

THE BIA RECOMMENDS THAT PARTIES SEEKING INFORMATION ON RESERVATION BOUNDARIES FIRST CONSULT WITH THE APPROPRIATE TRIBE AND THEN THE BIA. THE TRUST AND RESTRICTED LAND AREA SHOWN HERE ARE SUITABLE ONLY FOR GENERAL SPATIAL REFERENCE.

