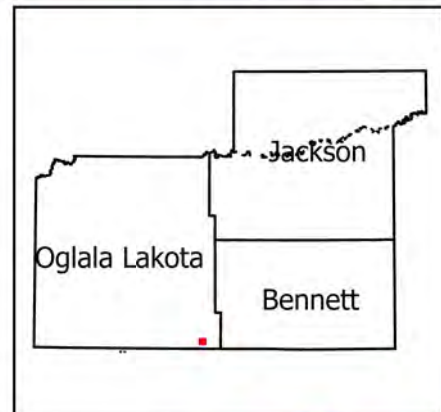


Pine Ridge Allotted Lease Bids

T35N - R41W - S8



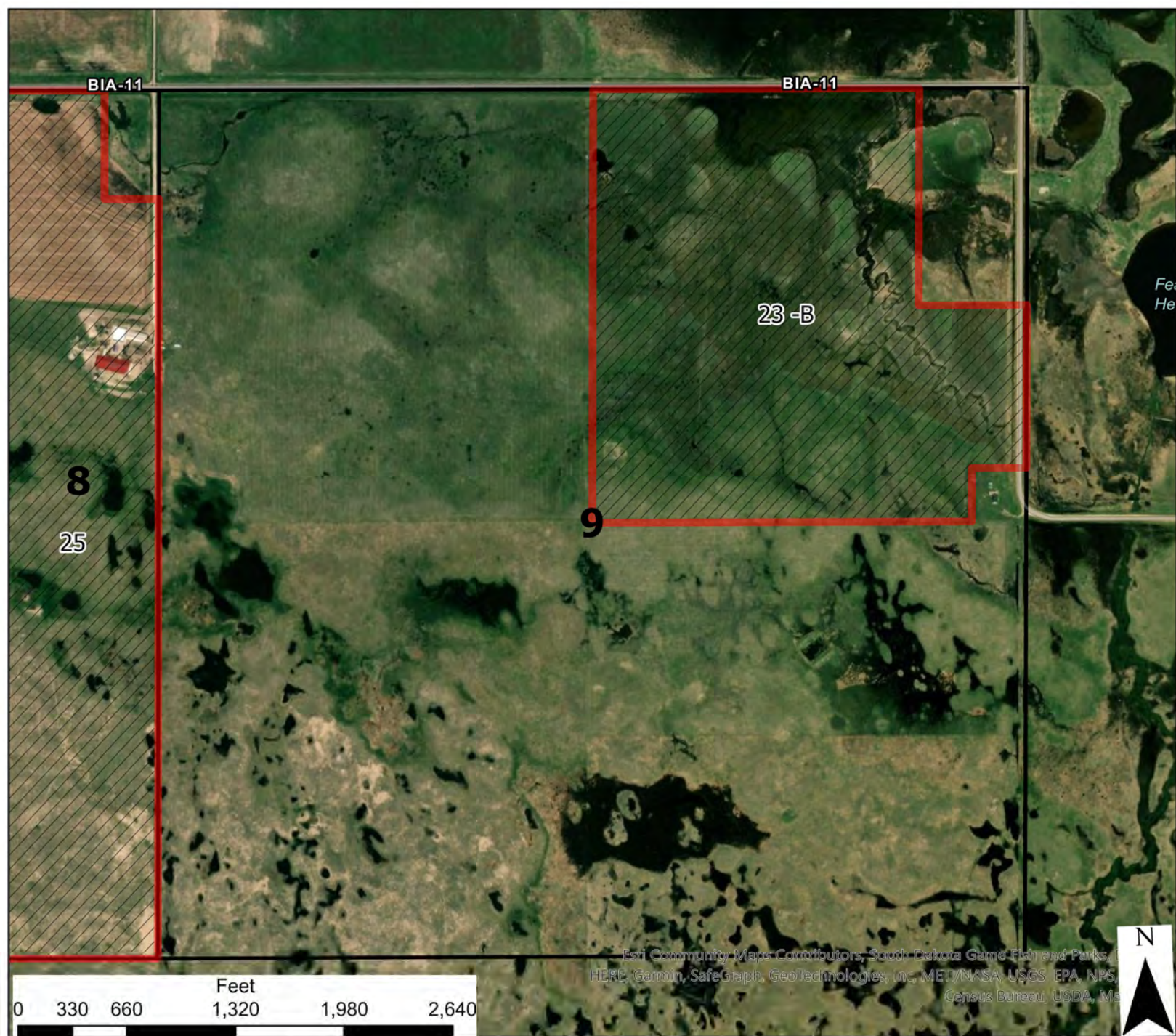
	6	5	4	3	2	1
	7	8	9	10	11	12
	18	17	16	15	14	13
	19	20	21	22	23	24
	30	29	28	27	26	25
	31	32	33	34	35	36

- Legend**
- Reservation Boundary
 - Allotted Bid Sections
 - Allotted Lands Open For Bid

USE CONSTRAINTS AND DISCLAIMER: THIS INFORMATION IS PREPARED STRICTLY FOR ILLUSTRATIVE AND REFERENCE PURPOSES ONLY AND SHOULD NOT BE USED, AND IS NOT INTENDED FOR LEGAL SURVEY ENGINEERING OR NAVIGATION PURPOSES. NO WARRANTY IS MADE BY THE BUREAU OF INDIAN AFFAIRS (BIA) FOR THE ACCURACY OF THIS MAP AND THE INFORMATION IT CONTAINS OR FOR USES OF THE MAP FOR OTHER THAN ILLUSTRATIVE PURPOSES. THE BIA DOES NOT WARRANT THE ACCURACY OF THE MAP, WHICH MAY CONTAIN ERRORS. THE DEPICTIONS CONTAINED HEREIN ARE FOR ILLUSTRATIVE PURPOSES ONLY AND DO NOT REPRESENT THE LEGAL STATUS OF THE AREAS DEPICTED OR ANY INTERESTS IN THE LANDS THEREIN. NO LEGAL INFERENCE CAN OR SHOULD BE MADE FROM THE BOUNDARIES DEPICTED OR THE INFORMATION CONTAINED IN THIS MAP, WHICH IS INTENDED TO BE USED SOLELY FOR STATISTICAL PURPOSES AND DOES NOT REPRESENT THE FEDERAL GOVERNMENT'S POSITION ON THE JURISDICTIONAL STATUS OF INDIAN COUNTRY. OWNERSHIP AND JURISDICTIONAL STATUS IS SUBJECT TO CHANGE AND MUST BE VERIFIED WITH PLAT BOOKS, PATENTS, AND DEEDS IN THE APPROPRIATE FEDERAL AND STATE OFFICES.

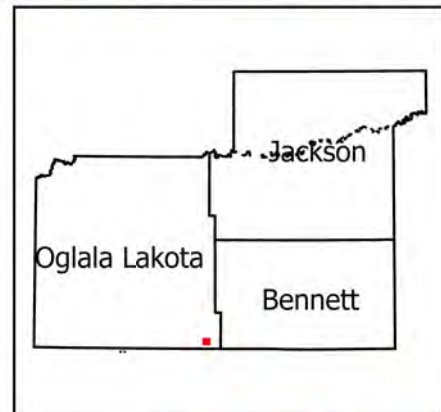
THE BIA RECOMMENDS THAT PARTIES SEEKING INFORMATION ON RESERVATION BOUNDARIES FIRST CONSULT WITH THE APPROPRIATE TRIBE AND THEN THE BIA. THE TRUST AND RESTRICTED LAND AREA SHOWN HERE ARE SUITABLE ONLY FOR GENERAL SPATIAL REFERENCE.





Pine Ridge Allotted Lease Bids

T35N - R41W - S9



	6	5	4	3	2	1
	7	8	9	10	11	12
	18	17	16	15	14	13
	19	20	21	22	23	24
	30	29	28	27	26	25
	31	32	33	34	35	36

- Legend**
- Reservation Boundary
 - Allotted Bid Sections
 - Allotted Lands Open For Bid

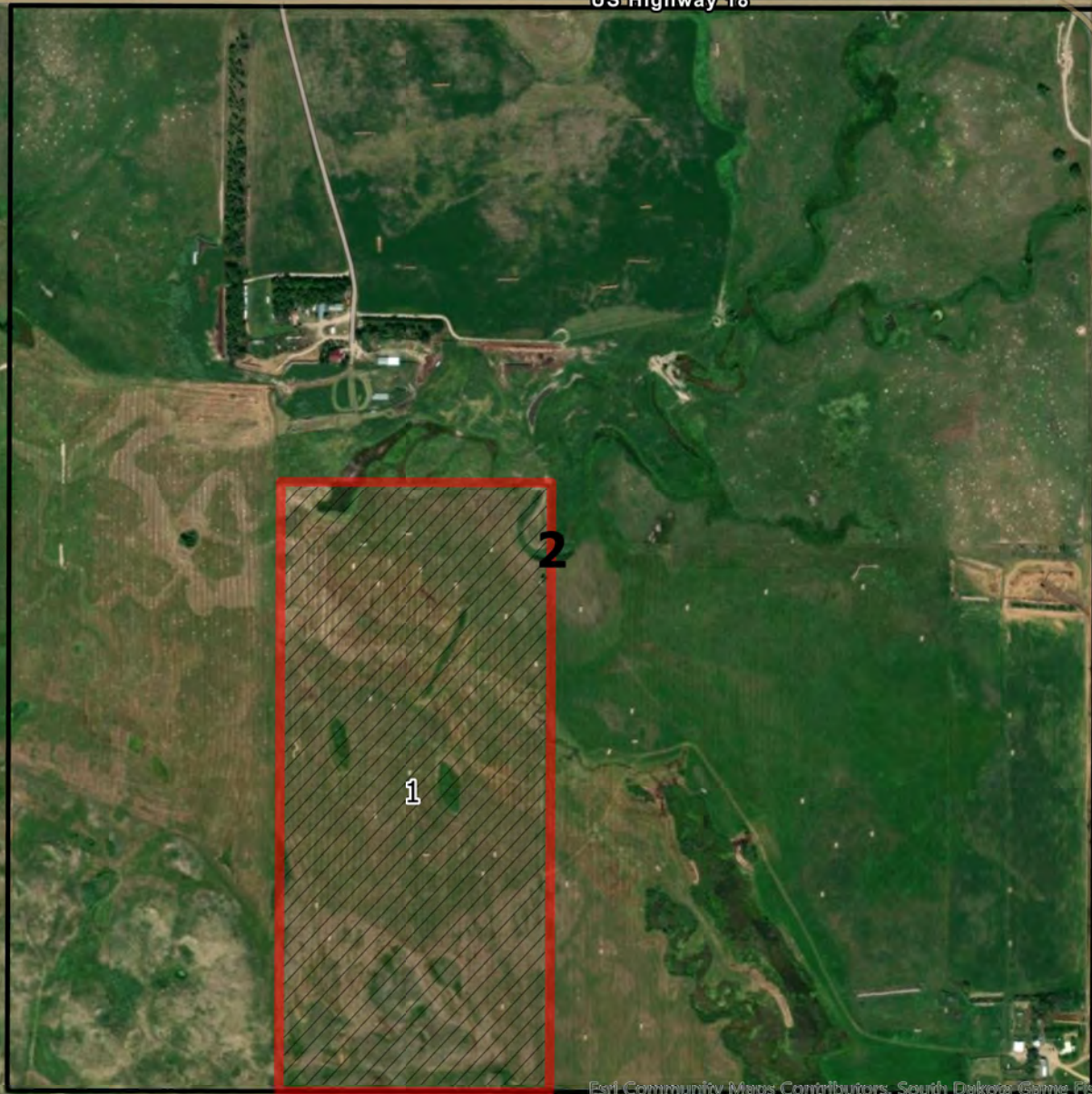
USE CONSTRAINTS AND DISCLAIMER: THIS INFORMATION IS PREPARED STRICTLY FOR ILLUSTRATIVE AND REFERENCE PURPOSES ONLY AND SHOULD NOT BE USED, AND IS NOT INTENDED FOR LEGAL SURVEY ENGINEERING OR NAVIGATION PURPOSES. NO WARRANTY IS MADE BY THE BUREAU OF INDIAN AFFAIRS (BIA) FOR THE ACCURACY OF THIS MAP AND THE INFORMATION IT CONTAINS OR FOR USES OF THE MAP FOR OTHER THAN ILLUSTRATIVE PURPOSES. THE BIA DOES NOT WARRANT THE ACCURACY OF THE MAP, WHICH MAY CONTAIN ERRORS. THE DEPICTIONS CONTAINED HEREIN ARE FOR ILLUSTRATIVE PURPOSES ONLY AND DO NOT REPRESENT THE LEGAL STATUS OF THE AREAS DEPICTED OR ANY INTERESTS IN THE LANDS THEREIN. NO LEGAL INFERENCE CAN OR SHOULD BE MADE FROM THE BOUNDARIES DEPICTED OR THE INFORMATION CONTAINED IN THIS MAP, WHICH IS INTENDED TO BE USED SOLELY FOR STATISTICAL PURPOSES AND DOES NOT REPRESENT THE FEDERAL GOVERNMENT'S POSITION ON THE JURISDICTIONAL STATUS OF INDIAN COUNTRY. OWNERSHIP AND JURISDICTIONAL STATUS IS SUBJECT TO CHANGE AND MUST BE VERIFIED WITH PLAT BOOKS, PATENTS, AND DEEDS IN THE APPROPRIATE FEDERAL AND STATE OFFICES. THE BIA RECOMMENDS THAT PARTIES SEEKING INFORMATION ON RESERVATION BOUNDARIES FIRST CONSULT WITH THE APPROPRIATE TRIBE AND THEN THE BIA. THE TRUST AND RESTRICTED LAND AREA SHOWN HERE ARE SUITABLE ONLY FOR GENERAL SPATIAL REFERENCE.



US Highway 18

391

391



Esri Community Maps Contributors, South Dakota Game Fish and Parks, HERE, Garmin, SafeGraph, GeoTechnologies, Inc, MIET/NASA, USGS, EPA, NPS, Census Bureau, USDA, MA



0 330 660 1,320 1,980 2,640
Feet

Pine Ridge Allotted Lease Bids

T35N - R42W - S2



	6	5	4	3	2	1
	7	8	9	10	11	12
18	17	16	15	14	13	
19	20	21	22	23	24	
30	29	28	27	26	25	
31	32	33	34	35	36	

- Legend**
- Reservation Boundary
 - Allotted Bid Sections
 - Allotted Lands Open For Bid

USE CONSTRAINTS AND DISCLAIMER: THIS INFORMATION IS PREPARED STRICTLY FOR ILLUSTRATIVE AND REFERENCE PURPOSES ONLY AND SHOULD NOT BE USED, AND IS NOT INTENDED FOR LEGAL SURVEY ENGINEERING OR NAVIGATION PURPOSES. NO WARRANTY IS MADE BY THE BUREAU OF INDIAN AFFAIRS (BIA) FOR THE ACCURACY OF THIS MAP AND THE INFORMATION IT CONTAINS OR FOR USES OF THE MAP FOR OTHER THAN ILLUSTRATIVE PURPOSES. THE BIA DOES NOT WARRANT THE ACCURACY OF THE MAP, WHICH MAY CONTAIN ERRORS. THE DEPICTIONS CONTAINED HEREIN ARE FOR ILLUSTRATIVE PURPOSES ONLY AND DO NOT REPRESENT THE LEGAL STATUS OF THE AREAS DEPICTED OR ANY INTERESTS IN THE LANDS THEREIN. NO LEGAL INFERENCE CAN OR SHOULD BE MADE FROM THE BOUNDARIES DEPICTED OR THE INFORMATION CONTAINED IN THIS MAP, WHICH IS INTENDED TO BE USED SOLELY FOR STATISTICAL PURPOSES AND DOES NOT REPRESENT THE FEDERAL GOVERNMENT'S POSITION ON THE JURISDICTIONAL STATUS OF INDIAN COUNTRY. OWNERSHIP AND JURISDICTIONAL STATUS IS SUBJECT TO CHANGE AND MUST BE VERIFIED WITH PLAT BOOKS, PATENTS, AND DEEDS IN THE APPROPRIATE FEDERAL AND STATE OFFICES.

THE BIA RECOMMENDS THAT PARTIES SEEKING INFORMATION ON RESERVATION BOUNDARIES FIRST CONSULT WITH THE APPROPRIATE TRIBE AND THEN THE BIA. THE TRUST AND RESTRICTED LAND AREA SHOWN HERE ARE SUITABLE ONLY FOR GENERAL SPATIAL REFERENCE.



S Highway 18

Denby



Esri Community Maps Contributors, South Dakota Game Fish and Parks, HERE, Garmin, SafeGraph, Geotechnologies, Inc, METI/NASA, USGS, EPA, NPS, Census Bureau, USDA, Ma



	6	5	4	3	2	1
	7	8	9	10	11	12
18	17	16	15	14	13	
19	20	21	22	23	24	
30	29	28	27	26	25	
31	32	33	34	35	36	

Pine Ridge Allotted Lease Bids

T35N - R43W - S2



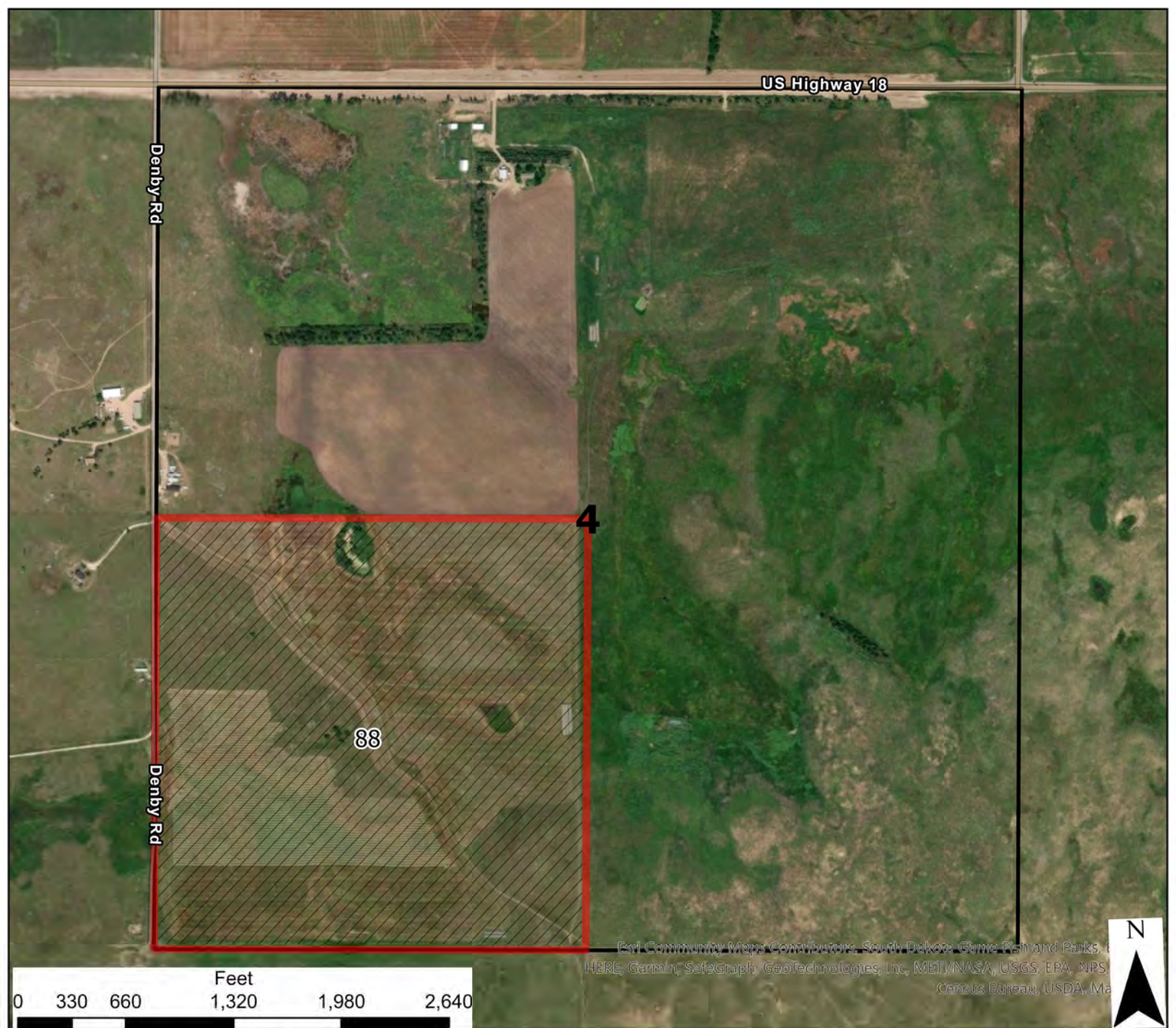
- Legend**
- Reservation Boundary
 - Allotted Bid Sections
 - Allotted Lands Open For Bid

USE CONSTRAINTS AND DISCLAIMER: THIS INFORMATION IS PREPARED STRICTLY FOR ILLUSTRATIVE AND REFERENCE PURPOSES ONLY AND SHOULD NOT BE USED, AND IS NOT INTENDED FOR LEGAL SURVEY ENGINEERING OR NAVIGATION PURPOSES.

NO WARRANTY IS MADE BY THE BUREAU OF INDIAN AFFAIRS (BIA) FOR THE ACCURACY OF THIS MAP AND THE INFORMATION IT CONTAINS OR FOR USES OF THE MAP FOR OTHER THAN ILLUSTRATIVE PURPOSES. THE BIA DOES NOT WARRANT THE ACCURACY OF THE MAP, WHICH MAY CONTAIN ERRORS. THE DEPICTIONS CONTAINED HEREIN ARE FOR ILLUSTRATIVE PURPOSES ONLY AND DO NOT REPRESENT THE LEGAL STATUS OF THE AREAS DEPICTED OR ANY INTERESTS IN THE LANDS THEREIN. NO LEGAL INFERENCE CAN OR SHOULD BE MADE FROM THE BOUNDARIES DEPICTED OR THE INFORMATION CONTAINED IN THIS MAP, WHICH IS INTENDED TO BE USED SOLELY FOR STATISTICAL PURPOSES AND DOES NOT REPRESENT THE FEDERAL GOVERNMENT'S POSITION ON THE JURISDICTIONAL STATUS OF INDIAN COUNTRY. OWNERSHIP AND JURISDICTIONAL STATUS IS SUBJECT TO CHANGE AND MUST BE VERIFIED WITH PLAT BOOKS, PATENTS, AND DEEDS IN THE APPROPRIATE FEDERAL AND STATE OFFICES.

THE BIA RECOMMENDS THAT PARTIES SEEKING INFORMATION ON RESERVATION BOUNDARIES FIRST CONSULT WITH THE APPROPRIATE TRIBE AND THEN THE BIA. THE TRUST AND RESTRICTED LAND AREA SHOWN HERE ARE SUITABLE ONLY FOR GENERAL SPATIAL REFERENCE.





Esri Community Maps Contributors, South Dakota Game Fish and Parks, HERE, Garmin, SafeGraph, Geotitles, Inc, METI/NASA, USGS, EPA, NPS, Census Bureau, USDA, Ma



	6	5	4	3	2	1
	7	8	9	10	11	12
18	17	16	15	14	13	
19	20	21	22	23	24	
30	29	28	27	26	25	
31	32	33	34	35	36	

Pine Ridge Allotted Lease Bids

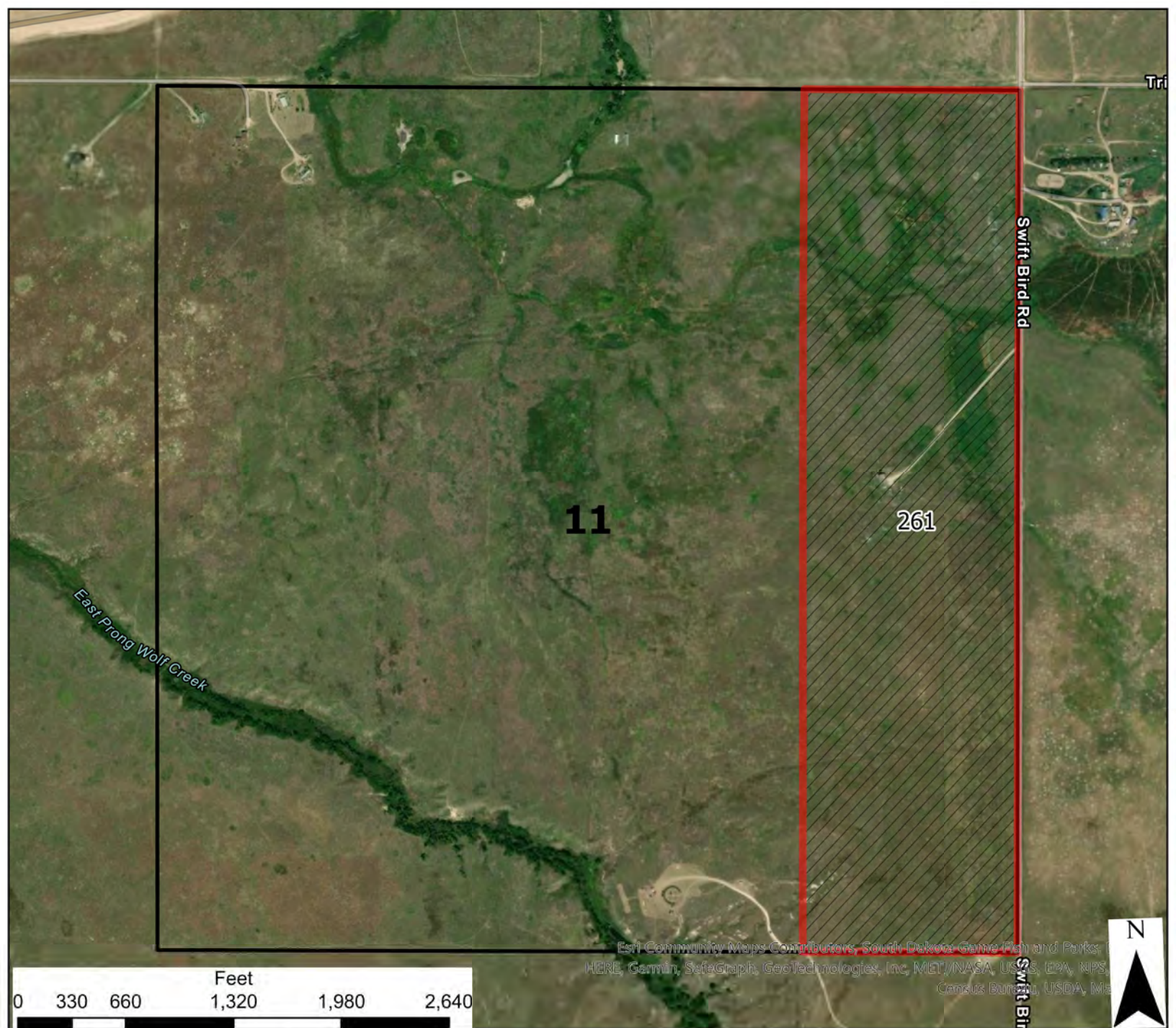
T35N - R43W - S4



- Legend**
- Reservation Boundary
 - Allotted Bid Sections
 - Allotted Lands Open For Bid

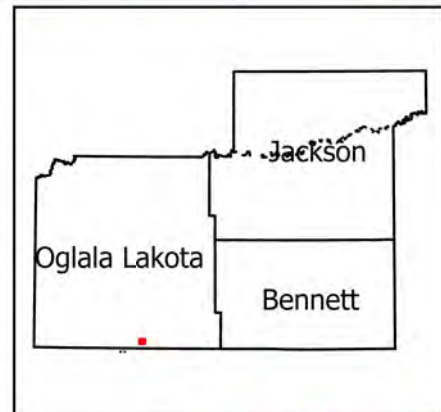
USE CONSTRAINTS AND DISCLAIMER: THIS INFORMATION IS PREPARED STRICTLY FOR ILLUSTRATIVE AND REFERENCE PURPOSES ONLY AND SHOULD NOT BE USED, AND IS NOT INTENDED FOR LEGAL SURVEY ENGINEERING OR NAVIGATION PURPOSES. NO WARRANTY IS MADE BY THE BUREAU OF INDIAN AFFAIRS (BIA) FOR THE ACCURACY OF THIS MAP AND THE INFORMATION IT CONTAINS OR FOR USES OF THE MAP FOR OTHER THAN ILLUSTRATIVE PURPOSES. THE BIA DOES NOT WARRANT THE ACCURACY OF THE MAP, WHICH MAY CONTAIN ERRORS. THE DEPICTIONS CONTAINED HEREIN ARE FOR ILLUSTRATIVE PURPOSES ONLY AND DO NOT REPRESENT THE LEGAL STATUS OF THE AREAS DEPICTED OR ANY INTERESTS IN THE LANDS THEREIN. NO LEGAL INFERENCE CAN OR SHOULD BE MADE FROM THE BOUNDARIES DEPICTED OR THE INFORMATION CONTAINED IN THIS MAP, WHICH IS INTENDED TO BE USED SOLELY FOR STATISTICAL PURPOSES AND DOES NOT REPRESENT THE FEDERAL GOVERNMENT'S POSITION ON THE JURISDICTIONAL STATUS OF INDIAN COUNTRY. OWNERSHIP AND JURISDICTIONAL STATUS IS SUBJECT TO CHANGE AND MUST BE VERIFIED WITH PLAT BOOKS, PATENTS, AND DEEDS IN THE APPROPRIATE FEDERAL AND STATE OFFICES. THE BIA RECOMMENDS THAT PARTIES SEEKING INFORMATION ON RESERVATION BOUNDARIES FIRST CONSULT WITH THE APPROPRIATE TRIBE AND THEN THE BIA. THE TRUST AND RESTRICTED LAND AREA SHOWN HERE ARE SUITABLE ONLY FOR GENERAL SPATIAL REFERENCE.





Pine Ridge Allotted Lease Bids

T35N - R44W - S11



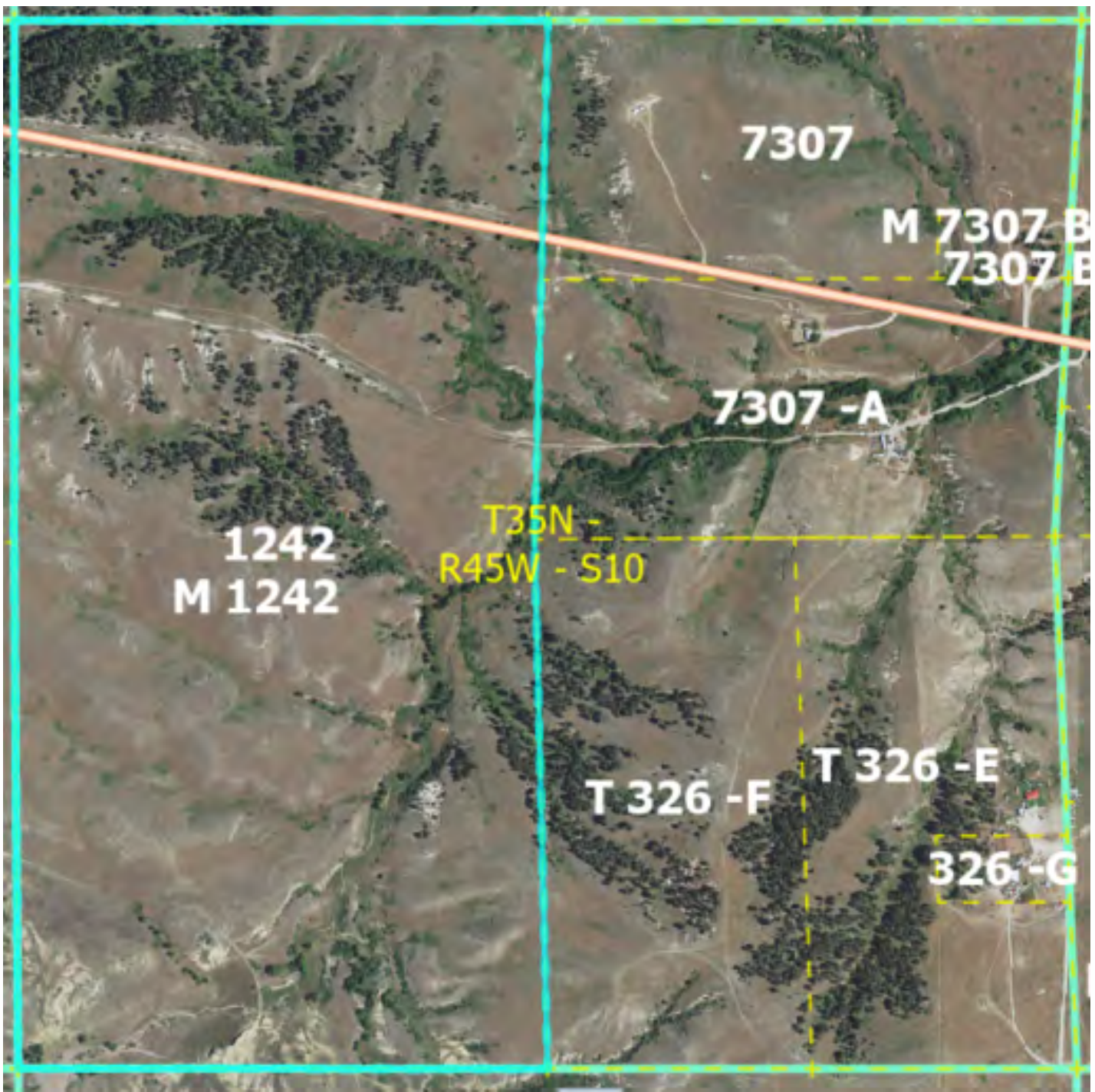
	6	5	4	3	2	1
	7	8	9	10	11	12
	18	17	16	15	14	13
	19	20	21	22	23	24
	30	29	28	27	26	25
	31	32	33	34	35	36

- Legend**
- Reservation Boundary
 - Allotted Bid Sections
 - Allotted Lands Open For Bid

USE CONSTRAINTS AND DISCLAIMER: THIS INFORMATION IS PREPARED STRICTLY FOR ILLUSTRATIVE AND REFERENCE PURPOSES ONLY AND SHOULD NOT BE USED, AND IS NOT INTENDED FOR LEGAL SURVEY ENGINEERING OR NAVIGATION PURPOSES. NO WARRANTY IS MADE BY THE BUREAU OF INDIAN AFFAIRS (BIA) FOR THE ACCURACY OF THIS MAP AND THE INFORMATION IT CONTAINS OR FOR USES OF THE MAP FOR OTHER THAN ILLUSTRATIVE PURPOSES. THE BIA DOES NOT WARRANT THE ACCURACY OF THE MAP, WHICH MAY CONTAIN ERRORS. THE DEPICTIONS CONTAINED HEREIN ARE FOR ILLUSTRATIVE PURPOSES ONLY AND DO NOT REPRESENT THE LEGAL STATUS OF THE AREAS DEPICTED OR ANY INTERESTS IN THE LANDS THEREIN. NO LEGAL INFERENCE CAN OR SHOULD BE MADE FROM THE BOUNDARIES DEPICTED OR THE INFORMATION CONTAINED IN THIS MAP, WHICH IS INTENDED TO BE USED SOLELY FOR STATISTICAL PURPOSES AND DOES NOT REPRESENT THE FEDERAL GOVERNMENT'S POSITION ON THE JURISDICTIONAL STATUS OF INDIAN COUNTRY. OWNERSHIP AND JURISDICTIONAL STATUS IS SUBJECT TO CHANGE AND MUST BE VERIFIED WITH PLAT BOOKS, PATENTS, AND DEEDS IN THE APPROPRIATE FEDERAL AND STATE OFFICES.

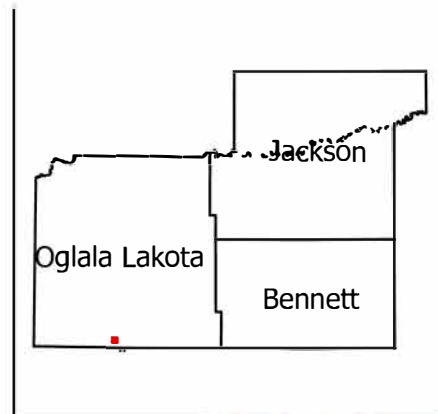
THE BIA RECOMMENDS THAT PARTIES SEEKING INFORMATION ON RESERVATION BOUNDARIES FIRST CONSULT WITH THE APPROPRIATE TRIBE AND THEN THE BIA. THE TRUST AND RESTRICTED LAND AREA SHOWN HERE ARE SUITABLE ONLY FOR GENERAL SPATIAL REFERENCE.





Pine Ridge Allotted Lease Bids

T35N - R45W - S10



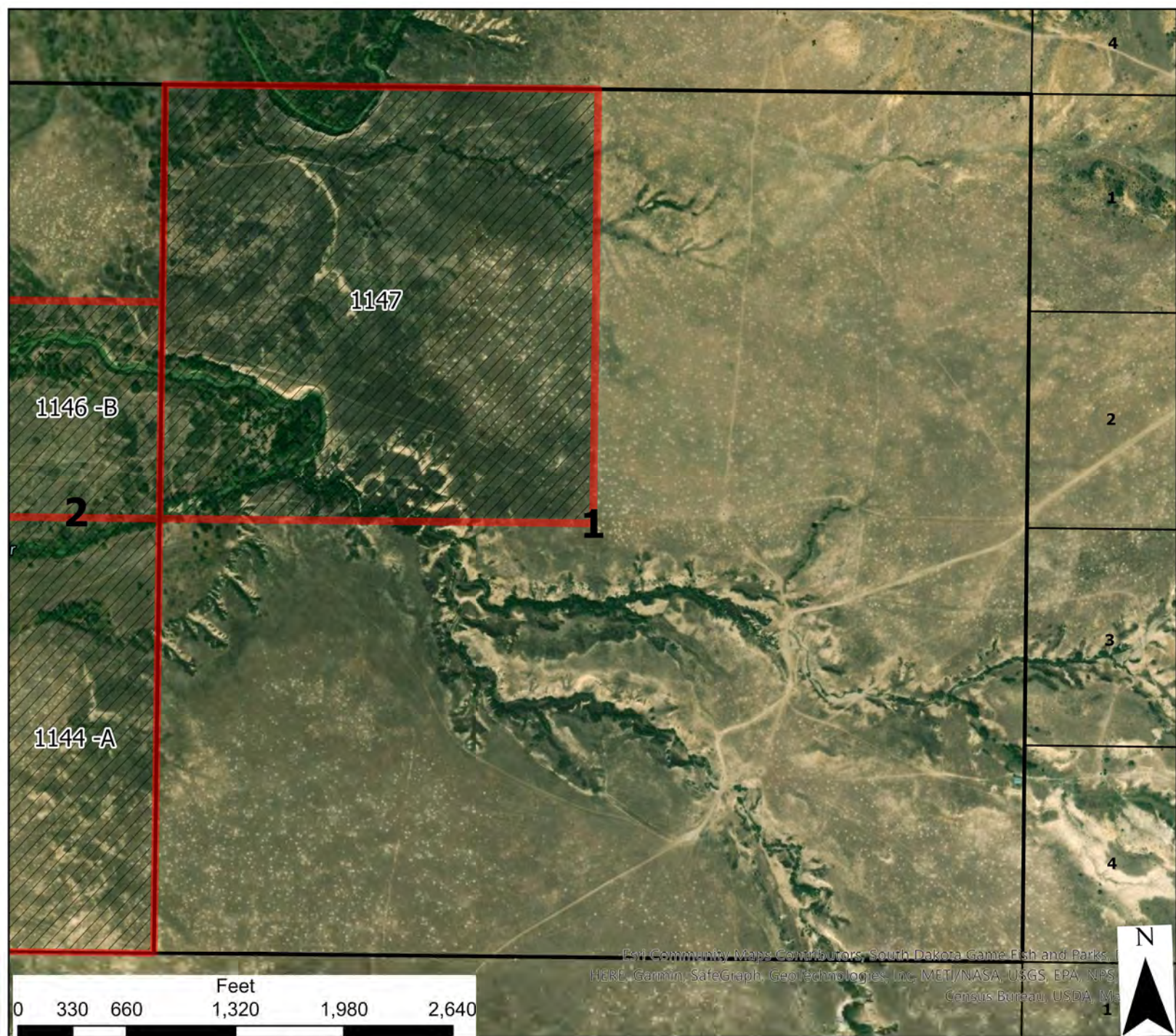
	6	5	4	3	2	1
	7	8	9	10	11	12
	18	17	16	15	14	13
	19	20	21	22	23	24
	30	29	28	27	26	25
	31	32	33	34	35	36

- Legend**
- Reservation Boundary
 - Allotted Bid Sections
 - Allotted Lands Open For Bid

USE CONSTRAINTS AND DISCLAIMER: THIS INFORMATION IS PREPARED STRICTLY FOR ILLUSTRATIVE AND REFERENCE PURPOSES ONLY AND SHOULD NOT BE USED, AND IS NOT INTENDED FOR LEGAL SURVEY ENGINEERING OR NAVIGATION PURPOSES. NO WARRANTY IS MADE BY THE BUREAU OF INDIAN AFFAIRS (BIA) FOR THE ACCURACY OF THIS MAP AND THE INFORMATION IT CONTAINS OR FOR USES OF THE MAP FOR OTHER THAN ILLUSTRATIVE PURPOSES. THE BIA DOES NOT WARRANT THE ACCURACY OF THE MAP, WHICH MAY CONTAIN ERRORS. THE DEPICTIONS CONTAINED HEREIN ARE FOR ILLUSTRATIVE PURPOSES ONLY AND DO NOT REPRESENT THE LEGAL STATUS OF THE AREAS DEPICTED OR ANY INTERESTS IN THE LANDS THEREIN. NO LEGAL INFERENCE CAN OR SHOULD BE MADE FROM THE BOUNDARIES DEPICTED OR THE INFORMATION CONTAINED IN THIS MAP, WHICH IS INTENDED TO BE USED SOLELY FOR STATISTICAL PURPOSES AND DOES NOT REPRESENT THE FEDERAL GOVERNMENT'S POSITION ON THE JURISDICTIONAL STATUS OF INDIAN COUNTRY. OWNERSHIP AND JURISDICTIONAL STATUS IS SUBJECT TO CHANGE AND MUST BE VERIFIED WITH PLAT BOOKS, PATENTS, AND DEEDS IN THE APPROPRIATE FEDERAL AND STATE OFFICES.

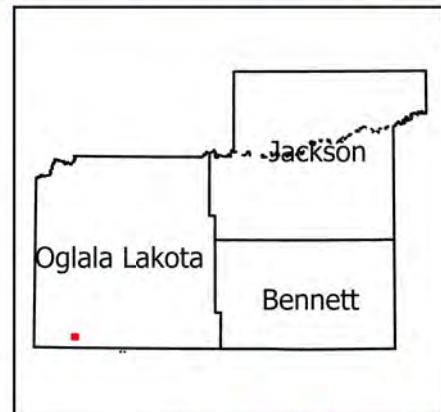
THE BIA RECOMMENDS THAT PARTIES SEEKING INFORMATION ON RESERVATION BOUNDARIES FIRST CONSULT WITH THE APPROPRIATE TRIBE AND THEN THE BIA. THE TRUST AND RESTRICTED LAND AREA SHOWN HERE ARE SUITABLE ONLY FOR GENERAL SPATIAL REFERENCE.





Pine Ridge Allotted Lease Bids

T35N - R47W - S1



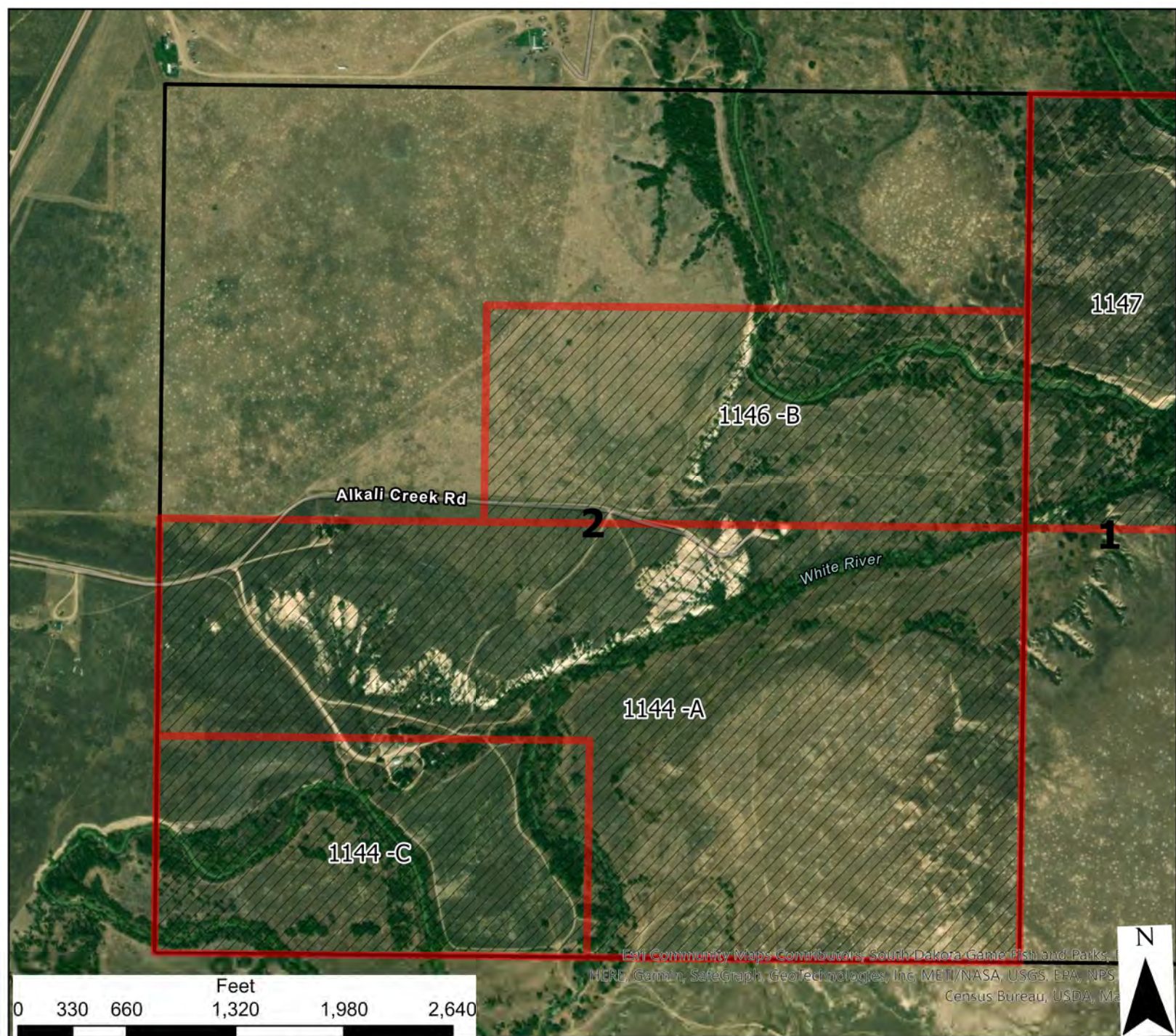
	6	5	4	3	2	1
	7	8	9	10	11	12
	18	17	16	15	14	13
	19	20	21	22	23	24
	30	29	28	27	26	25
	31	32	33	34	35	36

- Legend**
- Reservation Boundary
 - Allotted Bid Sections
 - Allotted Lands Open For Bid

USE CONSTRAINTS AND DISCLAIMER: THIS INFORMATION IS PREPARED STRICTLY FOR ILLUSTRATIVE AND REFERENCE PURPOSES ONLY AND SHOULD NOT BE USED, AND IS NOT INTENDED FOR LEGAL SURVEY ENGINEERING OR NAVIGATION PURPOSES. NO WARRANTY IS MADE BY THE BUREAU OF INDIAN AFFAIRS (BIA) FOR THE ACCURACY OF THIS MAP AND THE INFORMATION IT CONTAINS OR FOR USES OF THE MAP FOR OTHER THAN ILLUSTRATIVE PURPOSES. THE BIA DOES NOT WARRANT THE ACCURACY OF THE MAP, WHICH MAY CONTAIN ERRORS. THE DEPICTIONS CONTAINED HEREIN ARE FOR ILLUSTRATIVE PURPOSES ONLY AND DO NOT REPRESENT THE LEGAL STATUS OF THE AREAS DEPICTED OR ANY INTERESTS IN THE LANDS THEREIN. NO LEGAL INFERENCE CAN OR SHOULD BE MADE FROM THE BOUNDARIES DEPICTED OR THE INFORMATION CONTAINED IN THIS MAP, WHICH IS INTENDED TO BE USED SOLELY FOR STATISTICAL PURPOSES AND DOES NOT REPRESENT THE FEDERAL GOVERNMENT'S POSITION ON THE JURISDICTIONAL STATUS OF INDIAN COUNTRY. OWNERSHIP AND JURISDICTIONAL STATUS IS SUBJECT TO CHANGE AND MUST BE VERIFIED WITH PLAT BOOKS, PATENTS, AND DEEDS IN THE APPROPRIATE FEDERAL AND STATE OFFICES.

THE BIA RECOMMENDS THAT PARTIES SEEKING INFORMATION ON RESERVATION BOUNDARIES FIRST CONSULT WITH THE APPROPRIATE TRIBE AND THEN THE BIA. THE TRUST AND RESTRICTED LAND AREA SHOWN HERE ARE SUITABLE ONLY FOR GENERAL SPATIAL REFERENCE.



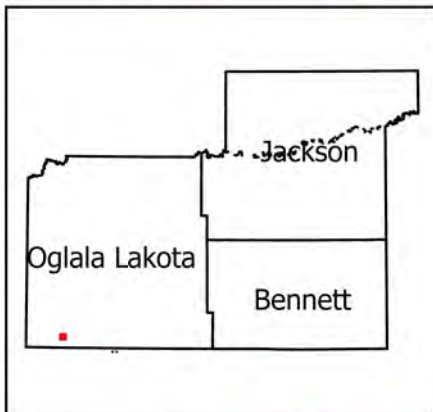


Esri Community Maps Contributors, South Dakota Game Fish and Parks, HERE, Garmin, SafeGraph, Geotechnologies, Inc. METI/NASA, USGS, EPA, NPS, Census Bureau, USDA, Ma



Pine Ridge Allotted Lease Bids

T35N - R47W - S2



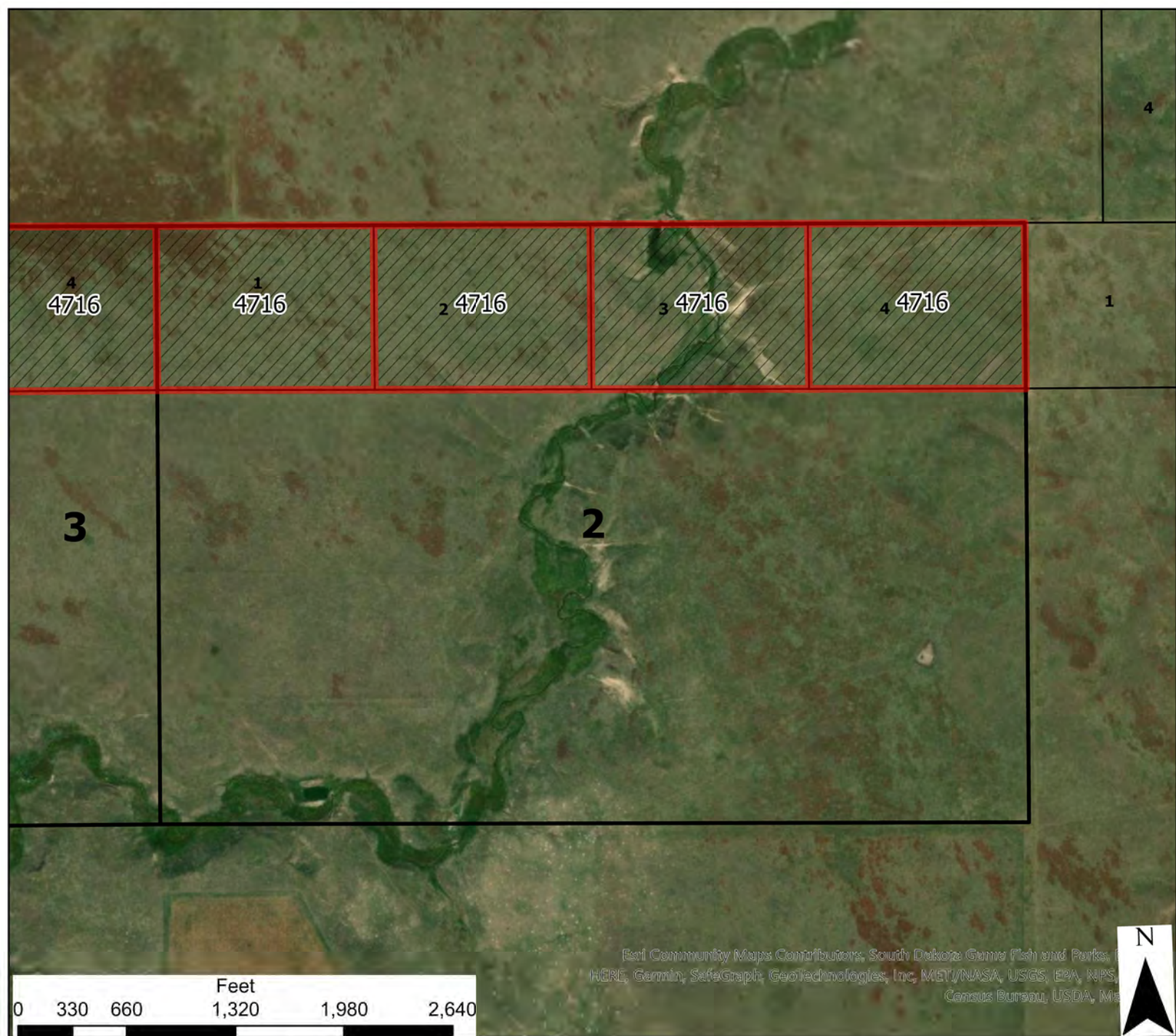
	6	5	4	3	2	1
	7	8	9	10	11	12
	18	17	16	15	14	13
	19	20	21	22	23	24
	30	29	28	27	26	25
	31	32	33	34	35	36

- Legend**
- Reservation Boundary
 - Allotted Bid Sections
 - Allotted Lands Open For Bid

USE CONSTRAINTS AND DISCLAIMER: THIS INFORMATION IS PREPARED STRICTLY FOR ILLUSTRATIVE AND REFERENCE PURPOSES ONLY AND SHOULD NOT BE USED, AND IS NOT INTENDED FOR LEGAL SURVEY ENGINEERING OR NAVIGATION PURPOSES. NO WARRANTY IS MADE BY THE BUREAU OF INDIAN AFFAIRS (BIA) FOR THE ACCURACY OF THIS MAP AND THE INFORMATION IT CONTAINS OR FOR USES OF THE MAP FOR OTHER THAN ILLUSTRATIVE PURPOSES. THE BIA DOES NOT WARRANT THE ACCURACY OF THE MAP, WHICH MAY CONTAIN ERRORS. THE DEPICTIONS CONTAINED HEREIN ARE FOR ILLUSTRATIVE PURPOSES ONLY AND DO NOT REPRESENT THE LEGAL STATUS OF THE AREAS DEPICTED OR ANY INTERESTS IN THE LANDS THEREIN. NO LEGAL INFERENCE CAN OR SHOULD BE MADE FROM THE BOUNDARIES DEPICTED OR THE INFORMATION CONTAINED IN THIS MAP, WHICH IS INTENDED TO BE USED SOLELY FOR STATISTICAL PURPOSES AND DOES NOT REPRESENT THE FEDERAL GOVERNMENT'S POSITION ON THE JURISDICTIONAL STATUS OF INDIAN COUNTRY. OWNERSHIP AND JURISDICTIONAL STATUS IS SUBJECT TO CHANGE AND MUST BE VERIFIED WITH PLAT BOOKS, PATENTS, AND DEEDS IN THE APPROPRIATE FEDERAL AND STATE OFFICES.

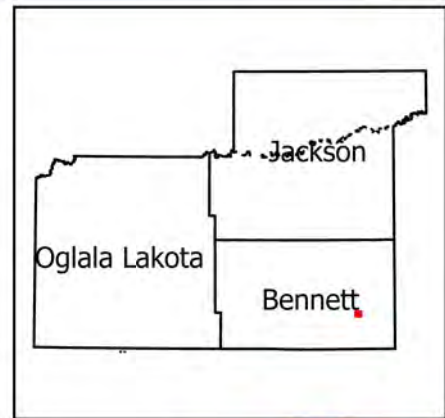
THE BIA RECOMMENDS THAT PARTIES SEEKING INFORMATION ON RESERVATION BOUNDARIES FIRST CONSULT WITH THE APPROPRIATE TRIBE AND THEN THE BIA. THE TRUST AND RESTRICTED LAND AREA SHOWN HERE ARE SUITABLE ONLY FOR GENERAL SPATIAL REFERENCE.





Pine Ridge Allotted Lease Bids

T36N - R35W - S2

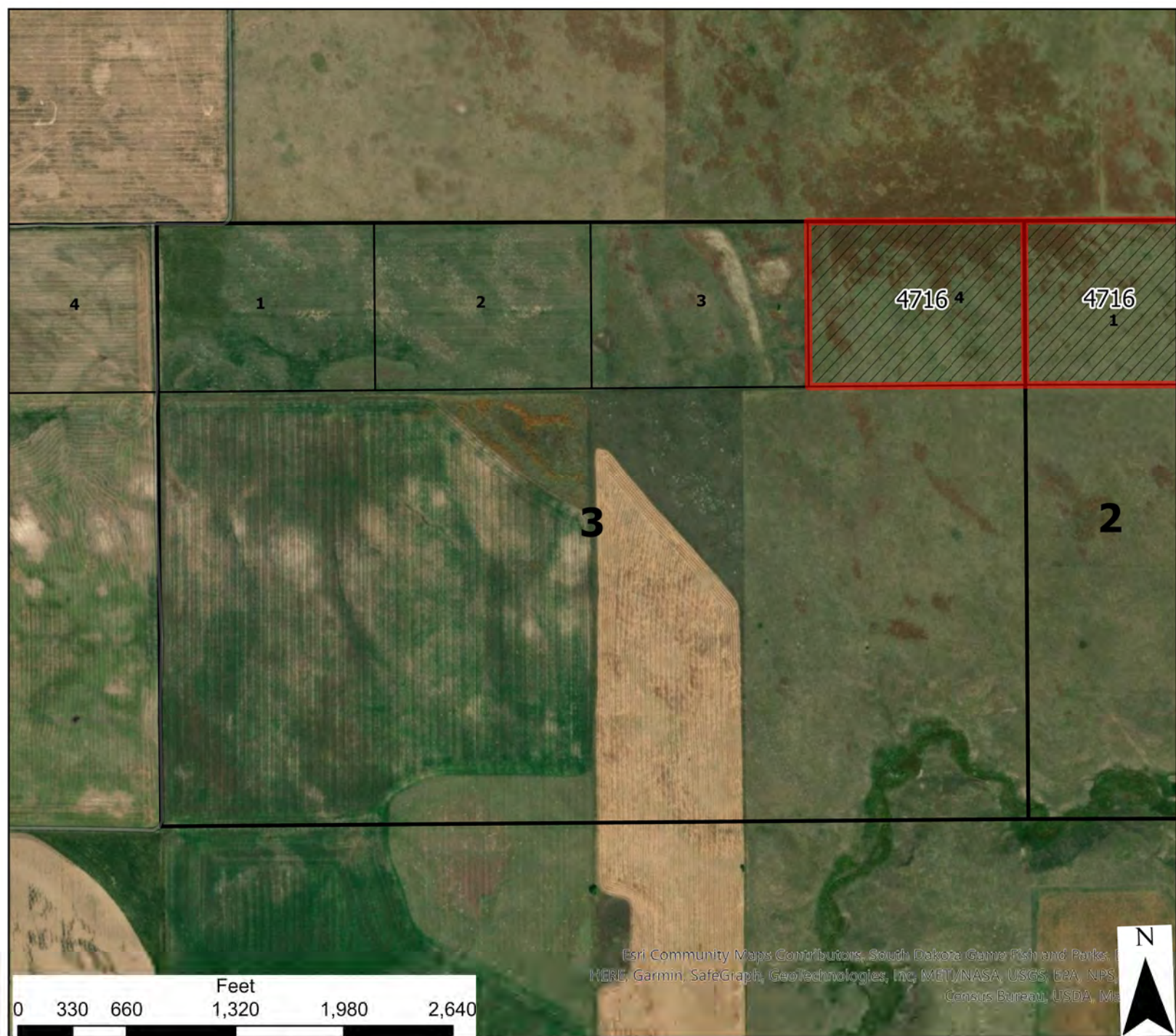


	6	5	4	3	2	1
	7	8	9	10	11	12
	18	17	16	15	14	13
	19	20	21	22	23	24
	30	29	28	27	26	25
	31	32	33	34	35	36

- Legend**
- Reservation Boundary
 - Allotted Bid Sections
 - Allotted Lands Open For Bid

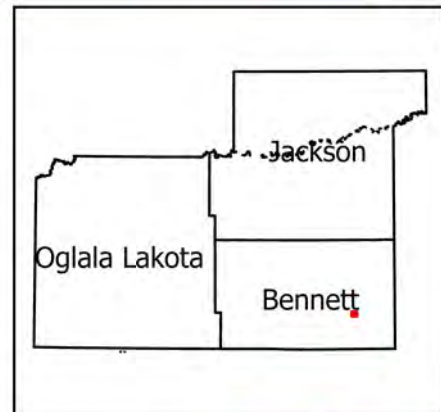
USE CONSTRAINTS AND DISCLAIMER: THIS INFORMATION IS PREPARED STRICTLY FOR ILLUSTRATIVE AND REFERENCE PURPOSES ONLY AND SHOULD NOT BE USED, AND IS NOT INTENDED FOR LEGAL SURVEY ENGINEERING OR NAVIGATION PURPOSES. NO WARRANTY IS MADE BY THE BUREAU OF INDIAN AFFAIRS (BIA) FOR THE ACCURACY OF THIS MAP AND THE INFORMATION IT CONTAINS OR FOR USES OF THE MAP FOR OTHER THAN ILLUSTRATIVE PURPOSES. THE BIA DOES NOT WARRANT THE ACCURACY OF THE MAP, WHICH MAY CONTAIN ERRORS. THE DEPICTIONS CONTAINED HEREIN ARE FOR ILLUSTRATIVE PURPOSES ONLY AND DO NOT REPRESENT THE LEGAL STATUS OF THE AREAS DEPICTED OR ANY INTERESTS IN THE LANDS THEREIN. NO LEGAL INFERENCE CAN OR SHOULD BE MADE FROM THE BOUNDARIES DEPICTED OR THE INFORMATION CONTAINED IN THIS MAP, WHICH IS INTENDED TO BE USED SOLELY FOR STATISTICAL PURPOSES AND DOES NOT REPRESENT THE FEDERAL GOVERNMENT'S POSITION ON THE JURISDICTIONAL STATUS OF INDIAN COUNTRY. OWNERSHIP AND JURISDICTIONAL STATUS IS SUBJECT TO CHANGE AND MUST BE VERIFIED WITH PLAT BOOKS, PATENTS, AND DEEDS IN THE APPROPRIATE FEDERAL AND STATE OFFICES. THE BIA RECOMMENDS THAT PARTIES SEEKING INFORMATION ON RESERVATION BOUNDARIES FIRST CONSULT WITH THE APPROPRIATE TRIBE AND THEN THE BIA. THE TRUST AND RESTRICTED LAND AREA SHOWN HERE ARE SUITABLE ONLY FOR GENERAL SPATIAL REFERENCE.





Pine Ridge Allotted Lease Bids

T36N - R35W - S3

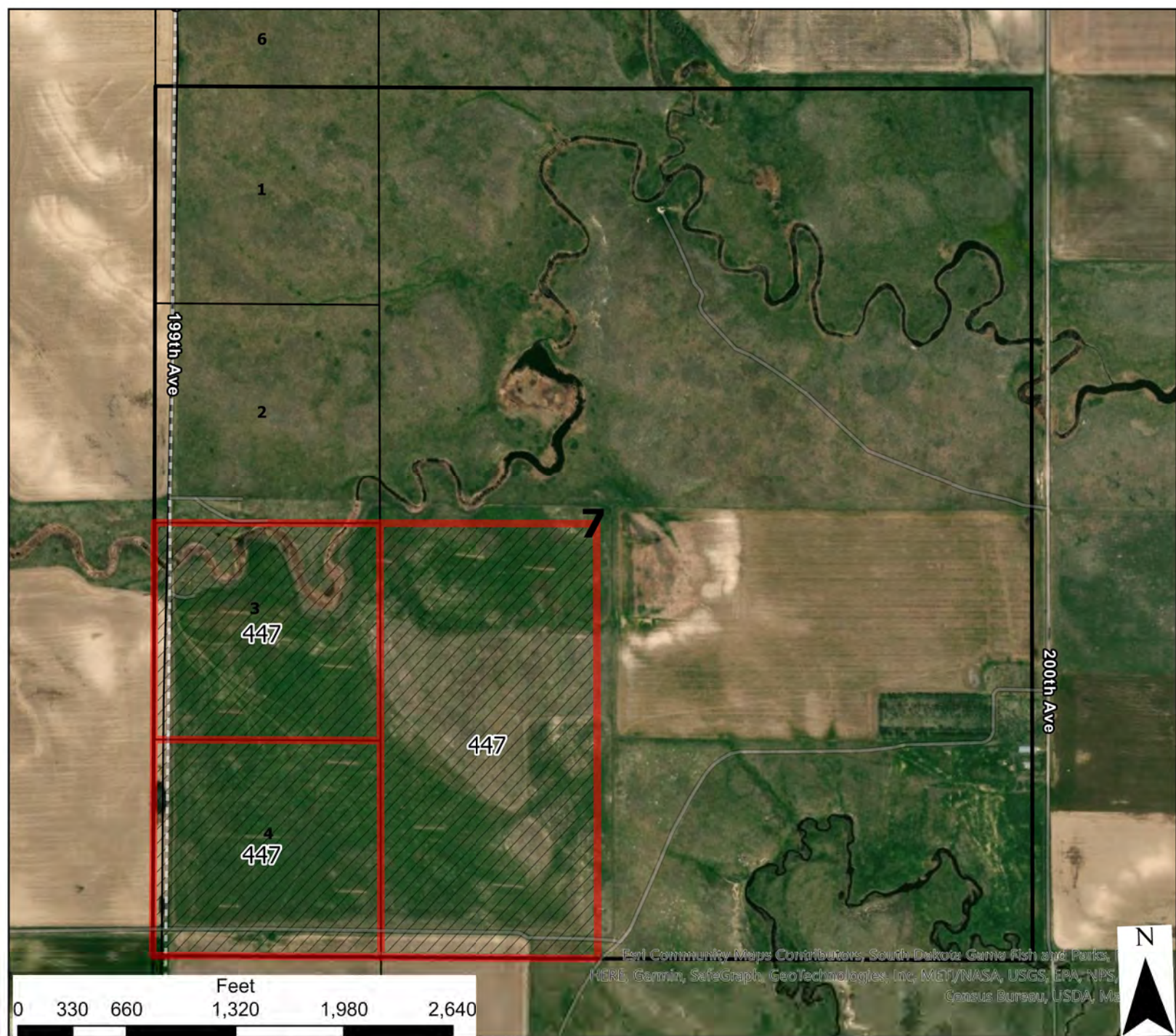


	6	5	4	3	2	1
	7	8	9	10	11	12
18	17	16	15	14	13	
19	20	21	22	23	24	
30	29	28	27	26	25	
31	32	33	34	35	36	

- Legend**
- Reservation Boundary
 - Allotted Bid Sections
 - Allotted Lands Open For Bid

USE CONSTRAINTS AND DISCLAIMER: THIS INFORMATION IS PREPARED STRICTLY FOR ILLUSTRATIVE AND REFERENCE PURPOSES ONLY AND SHOULD NOT BE USED, AND IS NOT INTENDED FOR LEGAL SURVEY ENGINEERING OR NAVIGATION PURPOSES. NO WARRANTY IS MADE BY THE BUREAU OF INDIAN AFFAIRS (BIA) FOR THE ACCURACY OF THIS MAP AND THE INFORMATION IT CONTAINS OR FOR USES OF THE MAP FOR OTHER THAN ILLUSTRATIVE PURPOSES. THE BIA DOES NOT WARRANT THE ACCURACY OF THE MAP, WHICH MAY CONTAIN ERRORS. THE DEPICTIONS CONTAINED HEREIN ARE FOR ILLUSTRATIVE PURPOSES ONLY AND DO NOT REPRESENT THE LEGAL STATUS OF THE AREAS DEPICTED OR ANY INTERESTS IN THE LANDS THEREIN. NO LEGAL INFERENCE CAN OR SHOULD BE MADE FROM THE BOUNDARIES DEPICTED OR THE INFORMATION CONTAINED IN THIS MAP, WHICH IS INTENDED TO BE USED SOLELY FOR STATISTICAL PURPOSES AND DOES NOT REPRESENT THE FEDERAL GOVERNMENT'S POSITION ON THE JURISDICTIONAL STATUS OF INDIAN COUNTRY. OWNERSHIP AND JURISDICTIONAL STATUS IS SUBJECT TO CHANGE AND MUST BE VERIFIED WITH PLAT BOOKS, PATENTS, AND DEEDS IN THE APPROPRIATE FEDERAL AND STATE OFFICES. THE BIA RECOMMENDS THAT PARTIES SEEKING INFORMATION ON RESERVATION BOUNDARIES FIRST CONSULT WITH THE APPROPRIATE TRIBE AND THEN THE BIA. THE TRUST AND RESTRICTED LAND AREA SHOWN HERE ARE SUITABLE ONLY FOR GENERAL SPATIAL REFERENCE.

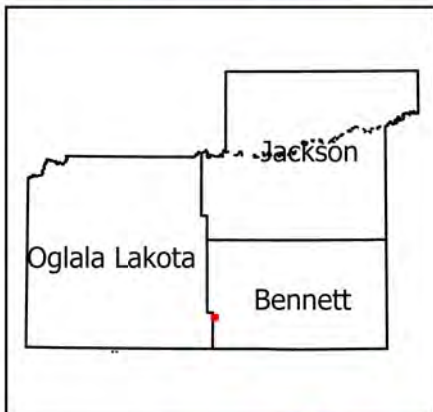




Esri Community Maps Contributors, South Dakota Game Fish and Parks, HERE, Garmin, SafeGraph, GeoTechnologies, Inc, METI/NASA, USGS, EPA, NPS, Census Bureau, USDA, Ma

Pine Ridge Allotted Lease Bids

T36N - R40W - S7

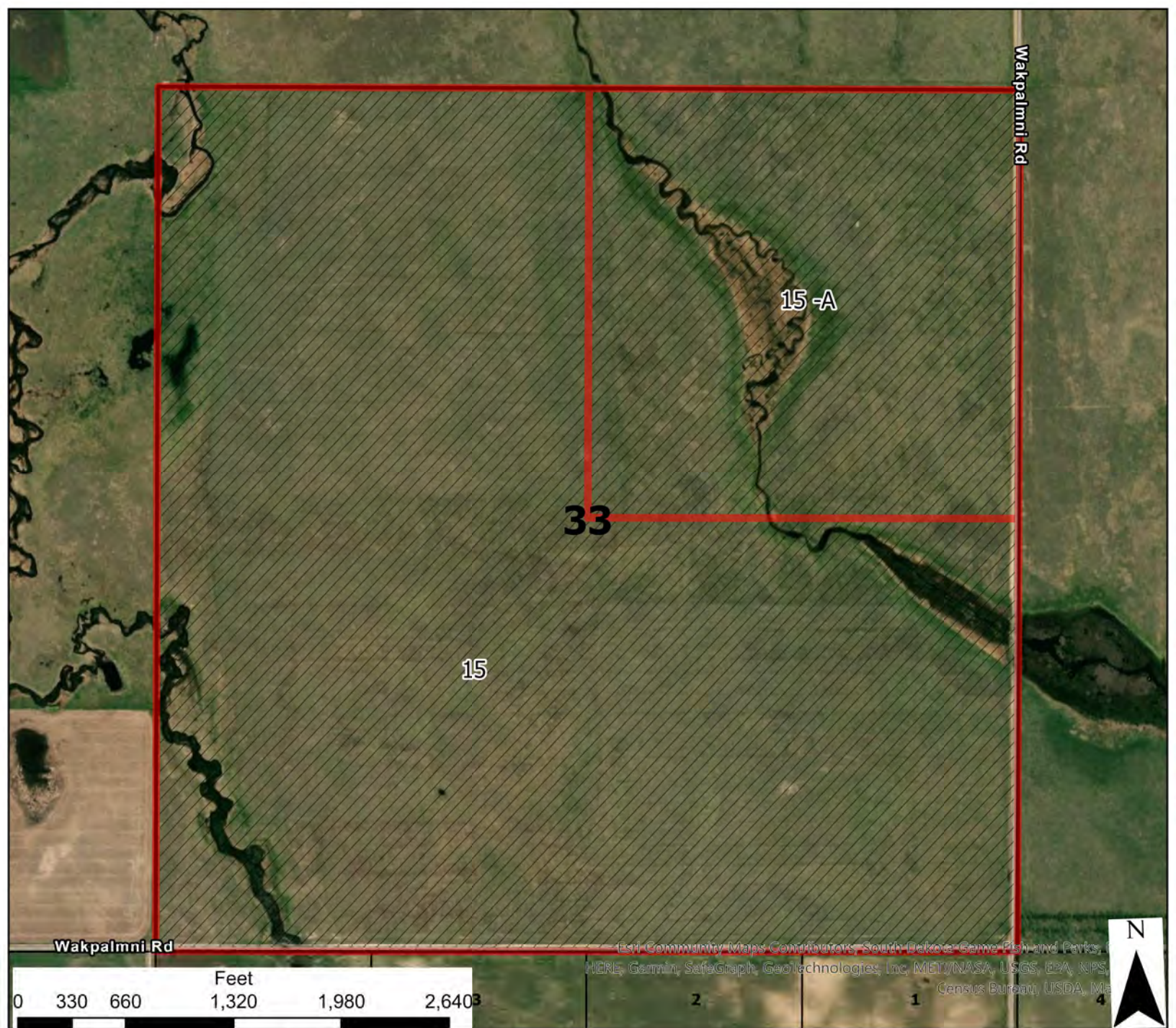


	6	5	4	3	2	1
	7	8	9	10	11	12
	18	17	16	15	14	13
	19	20	21	22	23	24
	30	29	28	27	26	25
	31	32	33	34	35	36

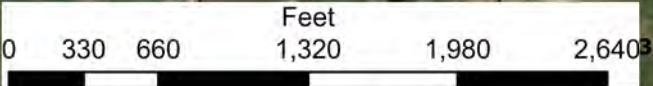
- Legend**
- Reservation Boundary
 - Allotted Bid Sections
 - Allotted Lands Open For Bid

USE CONSTRAINTS AND DISCLAIMER: THIS INFORMATION IS PREPARED STRICTLY FOR ILLUSTRATIVE AND REFERENCE PURPOSES ONLY AND SHOULD NOT BE USED, AND IS NOT INTENDED FOR LEGAL SURVEY ENGINEERING OR NAVIGATION PURPOSES. NO WARRANTY IS MADE BY THE BUREAU OF INDIAN AFFAIRS (BIA) FOR THE ACCURACY OF THIS MAP AND THE INFORMATION IT CONTAINS OR FOR USES OF THE MAP FOR OTHER THAN ILLUSTRATIVE PURPOSES. THE BIA DOES NOT WARRANT THE ACCURACY OF THE MAP, WHICH MAY CONTAIN ERRORS. THE DEPICTIONS CONTAINED HEREIN ARE FOR ILLUSTRATIVE PURPOSES ONLY AND DO NOT REPRESENT THE LEGAL STATUS OF THE AREAS DEPICTED OR ANY INTERESTS IN THE LANDS THEREIN. NO LEGAL INFERENCE CAN OR SHOULD BE MADE FROM THE BOUNDARIES DEPICTED OR THE INFORMATION CONTAINED IN THIS MAP, WHICH IS INTENDED TO BE USED SOLELY FOR STATISTICAL PURPOSES AND DOES NOT REPRESENT THE FEDERAL GOVERNMENT'S POSITION ON THE JURISDICTIONAL STATUS OF INDIAN COUNTRY. OWNERSHIP AND JURISDICTIONAL STATUS IS SUBJECT TO CHANGE AND MUST BE VERIFIED WITH PLAT BOOKS, PATENTS, AND DEEDS IN THE APPROPRIATE FEDERAL AND STATE OFFICES. THE BIA RECOMMENDS THAT PARTIES SEEKING INFORMATION ON RESERVATION BOUNDARIES FIRST CONSULT WITH THE APPROPRIATE TRIBE AND THEN THE BIA. THE TRUST AND RESTRICTED LAND AREA SHOWN HERE ARE SUITABLE ONLY FOR GENERAL SPATIAL REFERENCE.





ESRI Community Maps Contributors, South Dakota Game, Fish and Parks, HERE, Garmin, SafeGraph, GeoTechnologies, Inc, METI/NASA, USGS, EPA, NPS, Census Bureau, USDA, MA



	6	5	4	3	2	1
	7	8	9	10	11	12
18	17	16	15	14	13	
19	20	21	22	23	24	
30	29	28	27	26	25	
31	32	33	34	35	36	

Pine Ridge Allotted Lease Bids

T36N - R41W - S33

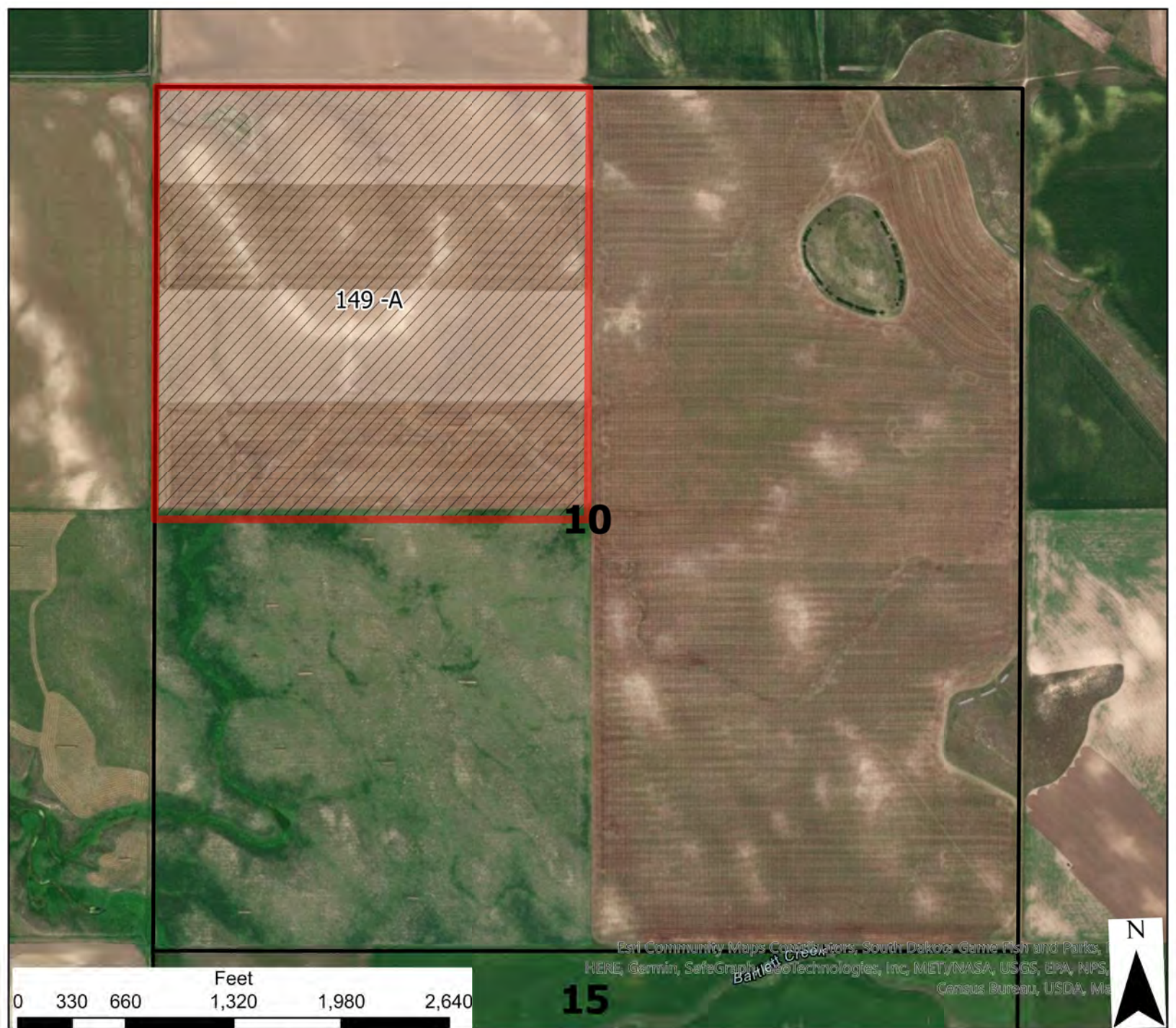


- Legend**
- Reservation Boundary
 - Allotted Bid Sections
 - Allotted Lands Open For Bid

USE CONSTRAINTS AND DISCLAIMER: THIS INFORMATION IS PREPARED STRICTLY FOR ILLUSTRATIVE AND REFERENCE PURPOSES ONLY AND SHOULD NOT BE USED, AND IS NOT INTENDED FOR LEGAL SURVEY ENGINEERING OR NAVIGATION PURPOSES. NO WARRANTY IS MADE BY THE BUREAU OF INDIAN AFFAIRS (BIA) FOR THE ACCURACY OF THIS MAP AND THE INFORMATION IT CONTAINS OR FOR USES OF THE MAP FOR OTHER THAN ILLUSTRATIVE PURPOSES. THE BIA DOES NOT WARRANT THE ACCURACY OF THE MAP, WHICH MAY CONTAIN ERRORS. THE DEPICTIONS CONTAINED HEREIN ARE FOR ILLUSTRATIVE PURPOSES ONLY AND DO NOT REPRESENT THE LEGAL STATUS OF THE AREAS DEPICTED OR ANY INTERESTS IN THE LANDS THEREIN. NO LEGAL INFERENCE CAN OR SHOULD BE MADE FROM THE BOUNDARIES DEPICTED OR THE INFORMATION CONTAINED IN THIS MAP, WHICH IS INTENDED TO BE USED SOLELY FOR STATISTICAL PURPOSES AND DOES NOT REPRESENT THE FEDERAL GOVERNMENT'S POSITION ON THE JURISDICTIONAL STATUS OF INDIAN COUNTRY. OWNERSHIP AND JURISDICTIONAL STATUS IS SUBJECT TO CHANGE AND MUST BE VERIFIED WITH PLAT BOOKS, PATENTS, AND DEEDS IN THE APPROPRIATE FEDERAL AND STATE OFFICES.

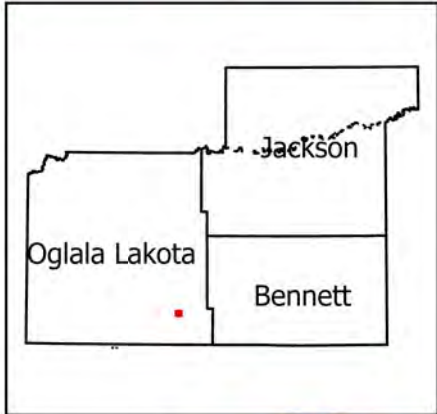
THE BIA RECOMMENDS THAT PARTIES SEEKING INFORMATION ON RESERVATION BOUNDARIES FIRST CONSULT WITH THE APPROPRIATE TRIBE AND THEN THE BIA. THE TRUST AND RESTRICTED LAND AREA SHOWN HERE ARE SUITABLE ONLY FOR GENERAL SPATIAL REFERENCE.





Pine Ridge Allotted Lease Bids

T36N - R42W - S10

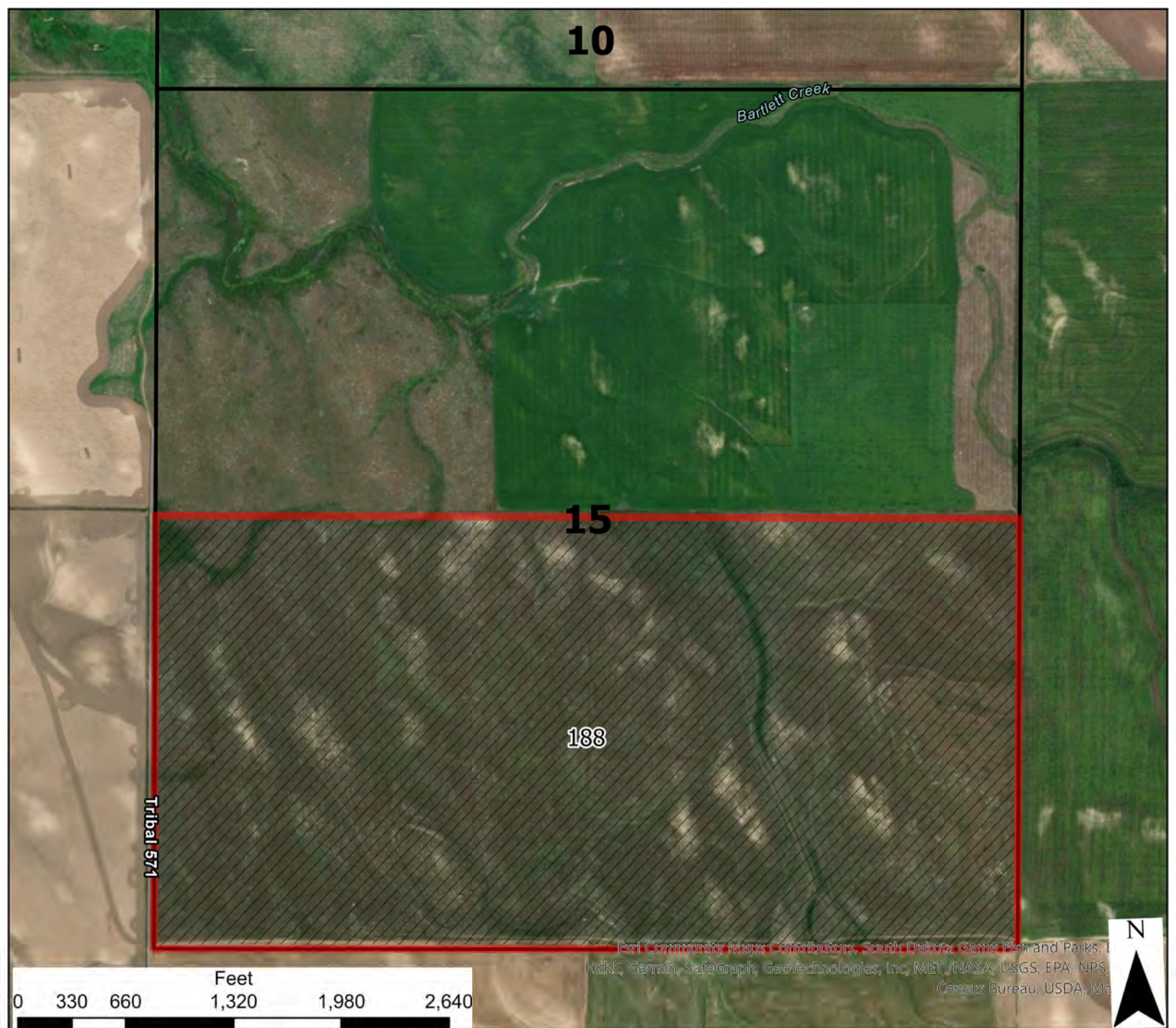


	6	5	4	3	2	1
	7	8	9	10	11	12
18	17	16	15	14	13	
19	20	21	22	23	24	
30	29	28	27	26	25	
31	32	33	34	35	36	

- Legend**
- Reservation Boundary
 - Allotted Bid Sections
 - Allotted Lands Open For Bid

USE CONSTRAINTS AND DISCLAIMER: THIS INFORMATION IS PREPARED STRICTLY FOR ILLUSTRATIVE AND REFERENCE PURPOSES ONLY AND SHOULD NOT BE USED, AND IS NOT INTENDED FOR LEGAL SURVEY ENGINEERING OR NAVIGATION PURPOSES. NO WARRANTY IS MADE BY THE BUREAU OF INDIAN AFFAIRS (BIA) FOR THE ACCURACY OF THIS MAP AND THE INFORMATION IT CONTAINS OR FOR USES OF THE MAP FOR OTHER THAN ILLUSTRATIVE PURPOSES. THE BIA DOES NOT WARRANT THE ACCURACY OF THE MAP, WHICH MAY CONTAIN ERRORS. THE DEPICTIONS CONTAINED HEREIN ARE FOR ILLUSTRATIVE PURPOSES ONLY AND DO NOT REPRESENT THE LEGAL STATUS OF THE AREAS DEPICTED OR ANY INTERESTS IN THE LANDS THEREIN. NO LEGAL INFERENCE CAN OR SHOULD BE MADE FROM THE BOUNDARIES DEPICTED OR THE INFORMATION CONTAINED IN THIS MAP, WHICH IS INTENDED TO BE USED SOLELY FOR STATISTICAL PURPOSES AND DOES NOT REPRESENT THE FEDERAL GOVERNMENT'S POSITION ON THE JURISDICTIONAL STATUS OF INDIAN COUNTRY. OWNERSHIP AND JURISDICTIONAL STATUS IS SUBJECT TO CHANGE AND MUST BE VERIFIED WITH PLAT BOOKS, PATENTS, AND DEEDS IN THE APPROPRIATE FEDERAL AND STATE OFFICES. THE BIA RECOMMENDS THAT PARTIES SEEKING INFORMATION ON RESERVATION BOUNDARIES FIRST CONSULT WITH THE APPROPRIATE TRIBE AND THEN THE BIA. THE TRUST AND RESTRICTED LAND AREA SHOWN HERE ARE SUITABLE ONLY FOR GENERAL SPATIAL REFERENCE.

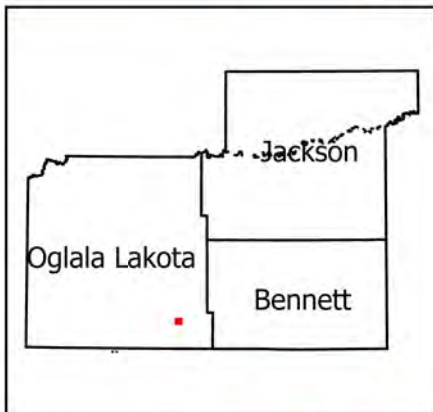




Map Contributors: South Dakota Game Fish and Parks, HERE, Garmin, SafeGraph, GeoTechnologies, Inc, METI/NASA, USGS, EPA, NPS, Census Bureau, USDA, Ma

Pine Ridge Allotted Lease Bids

T36N - R42W - S15

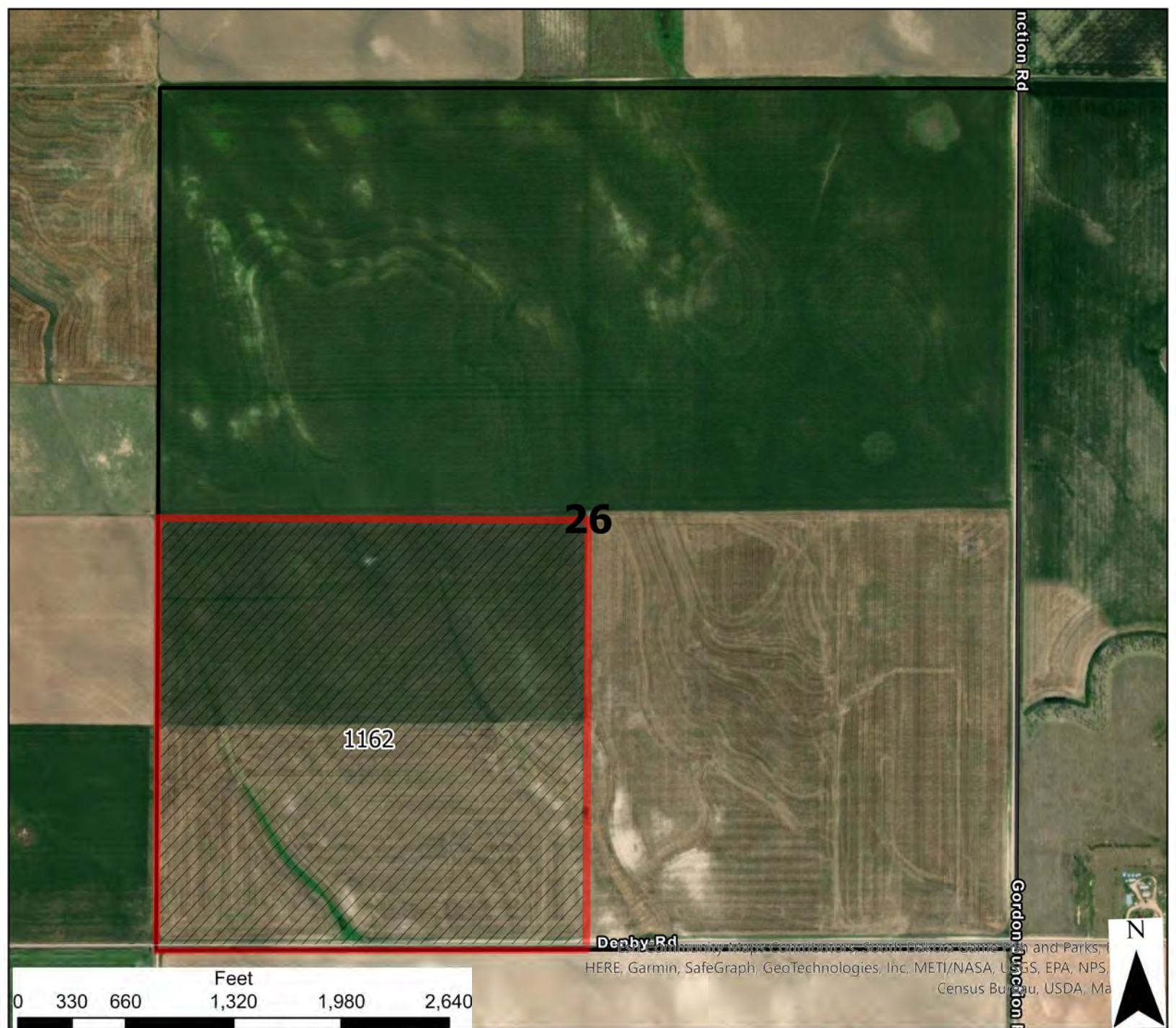


	6	5	4	3	2	1
	7	8	9	10	11	12
18	17	16	15	14	13	
19	20	21	22	23	24	
30	29	28	27	26	25	
31	32	33	34	35	36	

- Legend**
- Reservation Boundary
 - Allotted Bid Sections
 - Allotted Lands Open For Bid

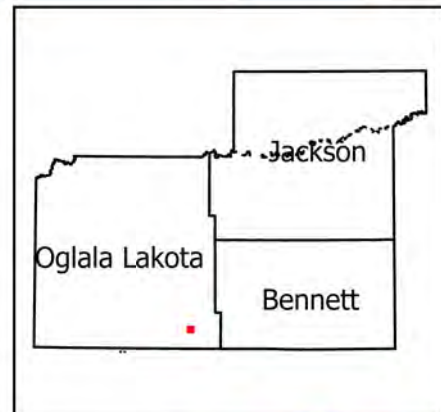
USE CONSTRAINTS AND DISCLAIMER: THIS INFORMATION IS PREPARED STRICTLY FOR ILLUSTRATIVE AND REFERENCE PURPOSES ONLY AND SHOULD NOT BE USED, AND IS NOT INTENDED FOR LEGAL SURVEY ENGINEERING OR NAVIGATION PURPOSES. NO WARRANTY IS MADE BY THE BUREAU OF INDIAN AFFAIRS (BIA) FOR THE ACCURACY OF THIS MAP AND THE INFORMATION IT CONTAINS OR FOR USES OF THE MAP FOR OTHER THAN ILLUSTRATIVE PURPOSES. THE BIA DOES NOT WARRANT THE ACCURACY OF THE MAP, WHICH MAY CONTAIN ERRORS. THE DEPICTIONS CONTAINED HEREIN ARE FOR ILLUSTRATIVE PURPOSES ONLY AND DO NOT REPRESENT THE LEGAL STATUS OF THE AREAS DEPICTED OR ANY INTERESTS IN THE LANDS THEREIN. NO LEGAL INFERENCE CAN OR SHOULD BE MADE FROM THE BOUNDARIES DEPICTED OR THE INFORMATION CONTAINED IN THIS MAP, WHICH IS INTENDED TO BE USED SOLELY FOR STATISTICAL PURPOSES AND DOES NOT REPRESENT THE FEDERAL GOVERNMENT'S POSITION ON THE JURISDICTIONAL STATUS OF INDIAN COUNTRY. OWNERSHIP AND JURISDICTIONAL STATUS IS SUBJECT TO CHANGE AND MUST BE VERIFIED WITH PLAT BOOKS, PATENTS, AND DEEDS IN THE APPROPRIATE FEDERAL AND STATE OFFICES. THE BIA RECOMMENDS THAT PARTIES SEEKING INFORMATION ON RESERVATION BOUNDARIES FIRST CONSULT WITH THE APPROPRIATE TRIBE AND THEN THE BIA. THE TRUST AND RESTRICTED LAND AREA SHOWN HERE ARE SUITABLE ONLY FOR GENERAL SPATIAL REFERENCE.





Pine Ridge Allotted Lease Bids

T36N - R42W - S26

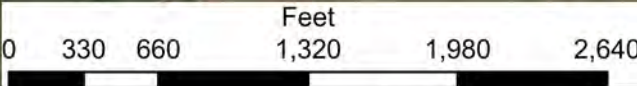
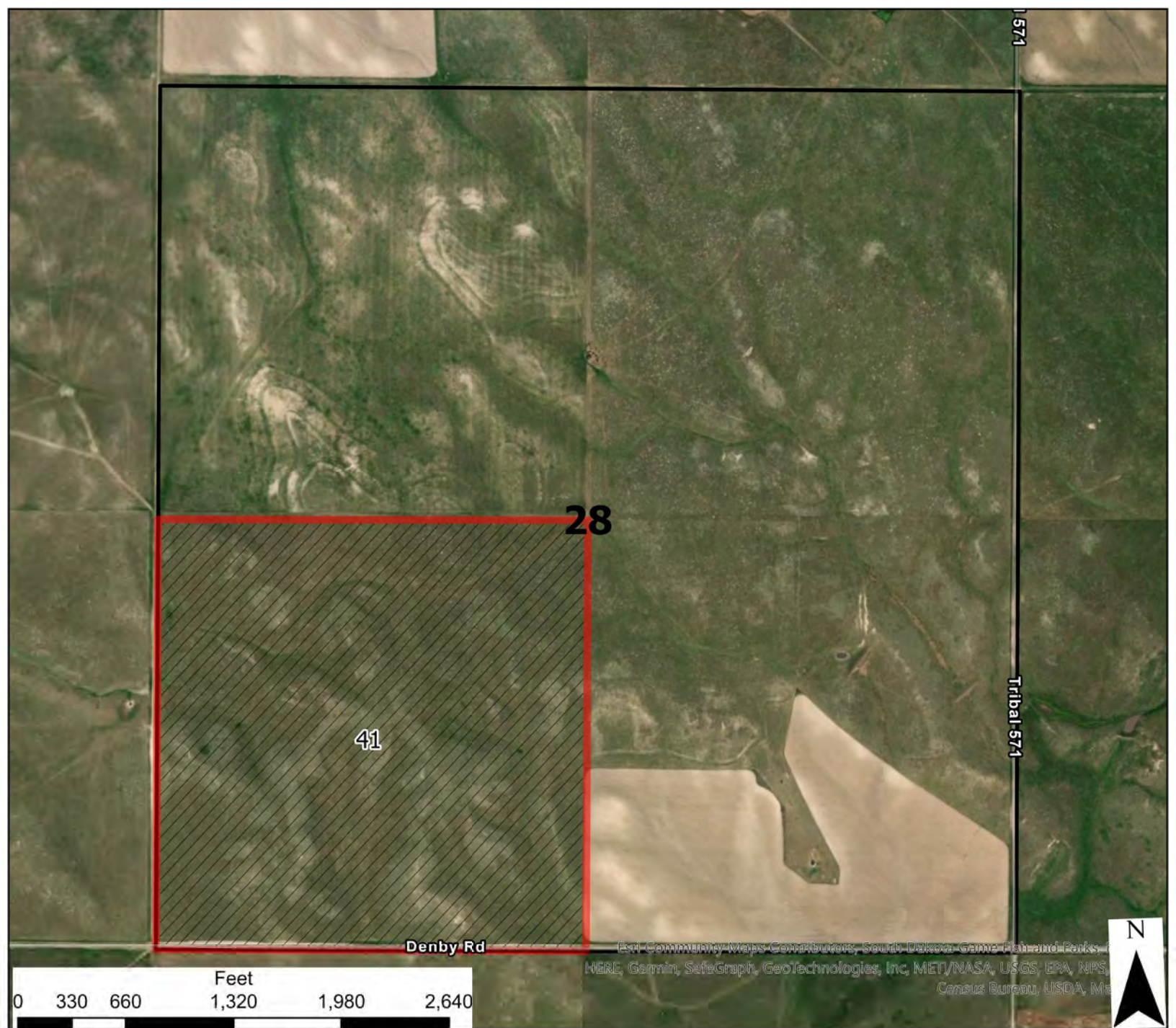


	6	5	4	3	2	1
	7	8	9	10	11	12
18	17	16	15	14	13	
19	20	21	22	23	24	
30	29	28	27	26	25	
31	32	33	34	35	36	

- Legend**
- Reservation Boundary
 - Allotted Bid Sections
 - Allotted Lands Open For Bid

USE CONSTRAINTS AND DISCLAIMER: THIS INFORMATION IS PREPARED STRICTLY FOR ILLUSTRATIVE AND REFERENCE PURPOSES ONLY AND SHOULD NOT BE USED, AND IS NOT INTENDED FOR LEGAL SURVEY ENGINEERING OR NAVIGATION PURPOSES. NO WARRANTY IS MADE BY THE BUREAU OF INDIAN AFFAIRS (BIA) FOR THE ACCURACY OF THIS MAP AND THE INFORMATION IT CONTAINS OR FOR USES OF THE MAP FOR OTHER THAN ILLUSTRATIVE PURPOSES. THE BIA DOES NOT WARRANT THE ACCURACY OF THE MAP, WHICH MAY CONTAIN ERRORS. THE DEPICTIONS CONTAINED HEREIN ARE FOR ILLUSTRATIVE PURPOSES ONLY AND DO NOT REPRESENT THE LEGAL STATUS OF THE AREAS DEPICTED OR ANY INTERESTS IN THE LANDS THEREIN. NO LEGAL INFERENCE CAN OR SHOULD BE MADE FROM THE BOUNDARIES DEPICTED OR THE INFORMATION CONTAINED IN THIS MAP, WHICH IS INTENDED TO BE USED SOLELY FOR STATISTICAL PURPOSES AND DOES NOT REPRESENT THE FEDERAL GOVERNMENT'S POSITION ON THE JURISDICTIONAL STATUS OF INDIAN COUNTRY. OWNERSHIP AND JURISDICTIONAL STATUS IS SUBJECT TO CHANGE AND MUST BE VERIFIED WITH PLAT BOOKS, PATENTS, AND DEEDS IN THE APPROPRIATE FEDERAL AND STATE OFFICES. THE BIA RECOMMENDS THAT PARTIES SEEKING INFORMATION ON RESERVATION BOUNDARIES FIRST CONSULT WITH THE APPROPRIATE TRIBE AND THEN THE BIA. THE TRUST AND RESTRICTED LAND AREA SHOWN HERE ARE SUITABLE ONLY FOR GENERAL SPATIAL REFERENCE.





East Community Maps Contributors, South Dakota Game Fish and Parks, HERE, Garmin, SafeGraph, GeoTechnologies, Inc, METI/NASA, USGS, EPA, NPS, Census Bureau, USDA, Ma



	6	5	4	3	2	1
	7	8	9	10	11	12
18	17	16	15	14	13	
19	20	21	22	23	24	
30	29	28	27	26	25	
31	32	33	34	35	36	

Pine Ridge Allotted Lease Bids

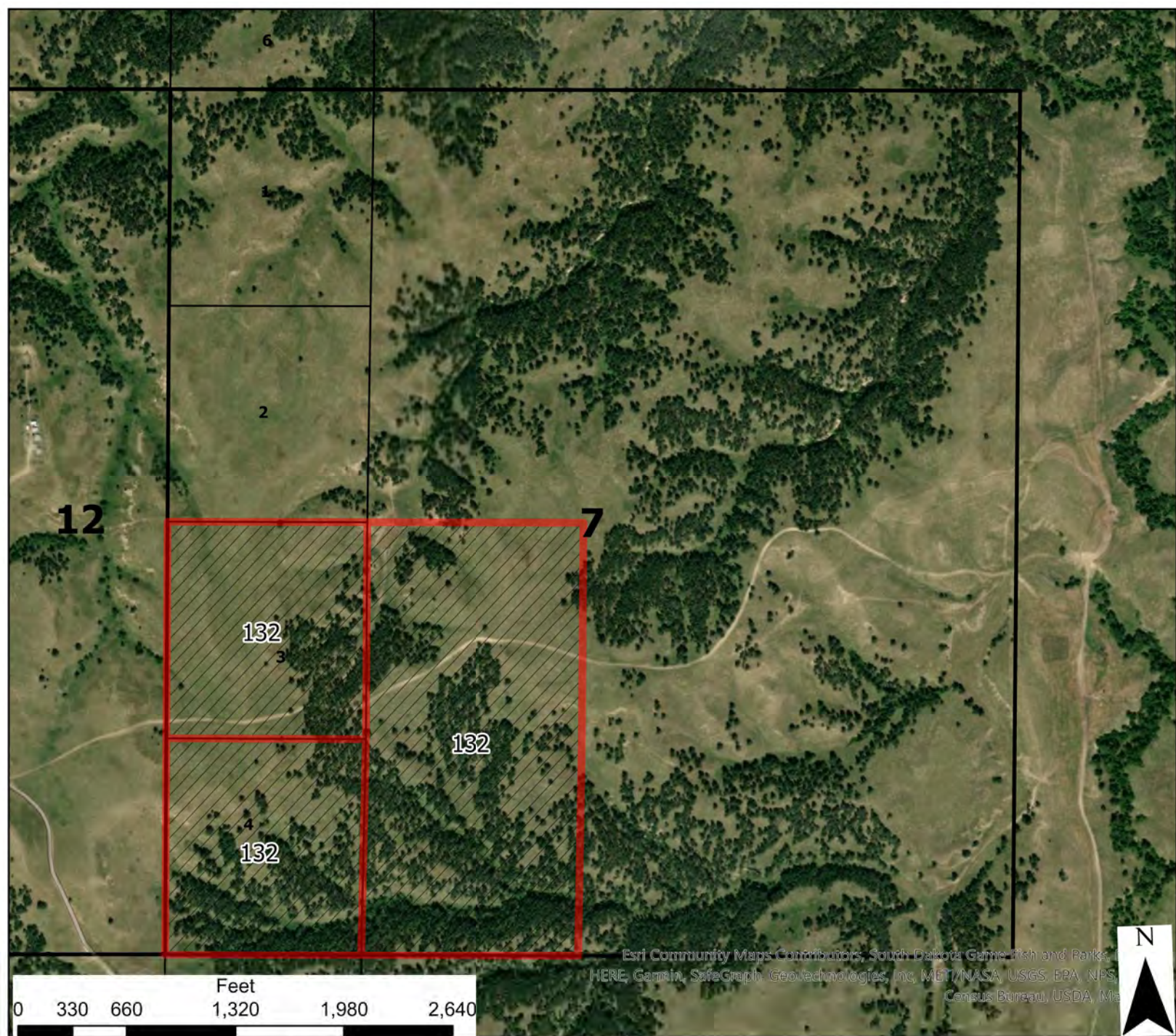
T36N - R42W - S28



- Legend**
- Reservation Boundary
 - Allotted Bid Sections
 - Allotted Lands Open For Bid

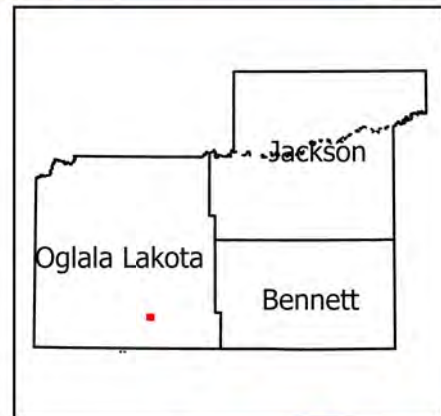
USE CONSTRAINTS AND DISCLAIMER: THIS INFORMATION IS PREPARED STRICTLY FOR ILLUSTRATIVE AND REFERENCE PURPOSES ONLY AND SHOULD NOT BE USED, AND IS NOT INTENDED FOR LEGAL SURVEY ENGINEERING OR NAVIGATION PURPOSES. NO WARRANTY IS MADE BY THE BUREAU OF INDIAN AFFAIRS (BIA) FOR THE ACCURACY OF THIS MAP AND THE INFORMATION IT CONTAINS OR FOR USES OF THE MAP FOR OTHER THAN ILLUSTRATIVE PURPOSES. THE BIA DOES NOT WARRANT THE ACCURACY OF THE MAP, WHICH MAY CONTAIN ERRORS. THE DEPICTIONS CONTAINED HEREIN ARE FOR ILLUSTRATIVE PURPOSES ONLY AND DO NOT REPRESENT THE LEGAL STATUS OF THE AREAS DEPICTED OR ANY INTERESTS IN THE LANDS THEREIN. NO LEGAL INFERENCE CAN OR SHOULD BE MADE FROM THE BOUNDARIES DEPICTED OR THE INFORMATION CONTAINED IN THIS MAP, WHICH IS INTENDED TO BE USED SOLELY FOR STATISTICAL PURPOSES AND DOES NOT REPRESENT THE FEDERAL GOVERNMENT'S POSITION ON THE JURISDICTIONAL STATUS OF INDIAN COUNTRY. OWNERSHIP AND JURISDICTIONAL STATUS IS SUBJECT TO CHANGE AND MUST BE VERIFIED WITH PLAT BOOKS, PATENTS, AND DEEDS IN THE APPROPRIATE FEDERAL AND STATE OFFICES. THE BIA RECOMMENDS THAT PARTIES SEEKING INFORMATION ON RESERVATION BOUNDARIES FIRST CONSULT WITH THE APPROPRIATE TRIBE AND THEN THE BIA. THE TRUST AND RESTRICTED LAND AREA SHOWN HERE ARE SUITABLE ONLY FOR GENERAL SPATIAL REFERENCE.





Pine Ridge Allotted Lease Bids

T36N - R43W - S7

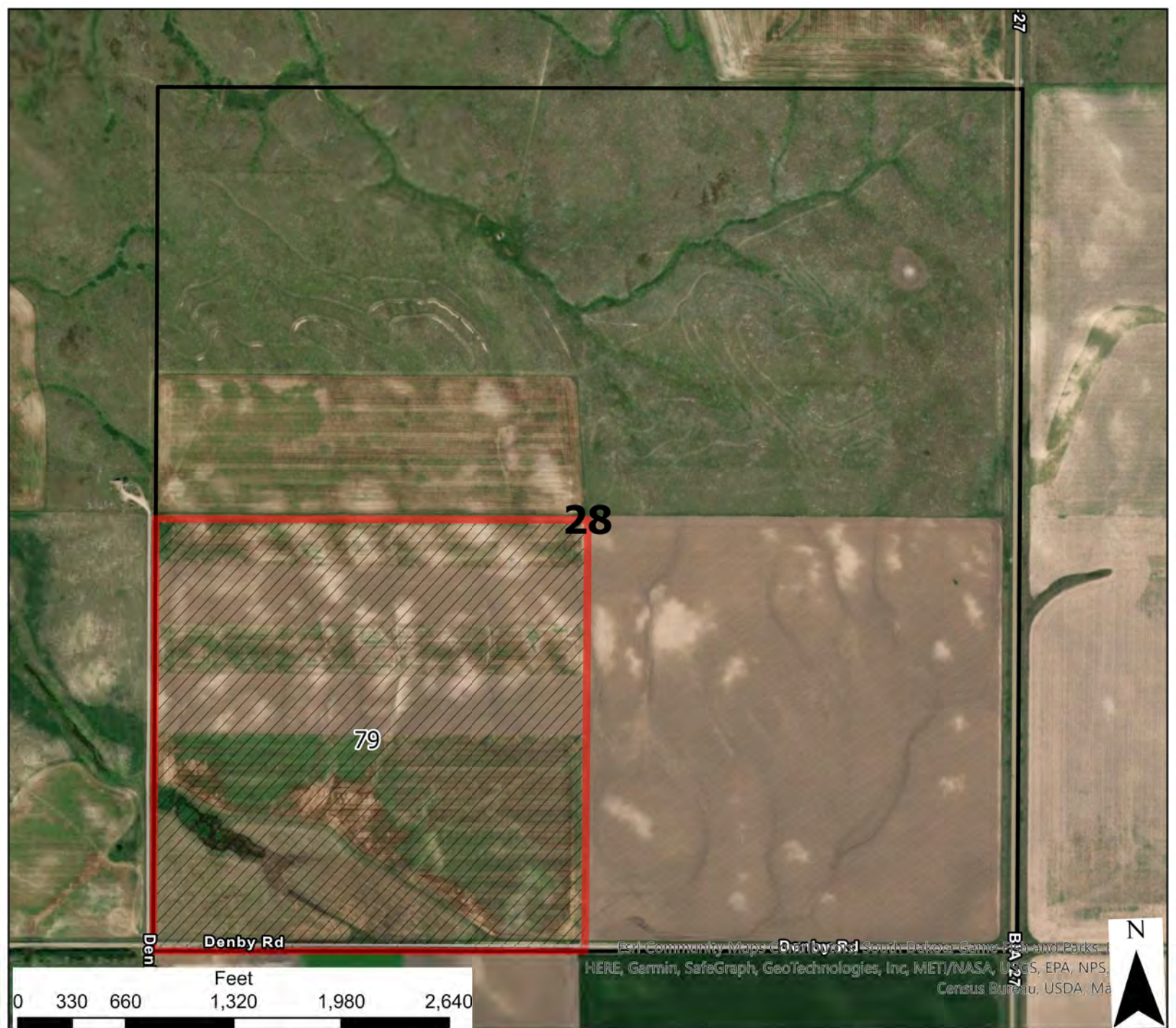


	6	5	4	3	2	1
	7	8	9	10	11	12
	18	17	16	15	14	13
	19	20	21	22	23	24
	30	29	28	27	26	25
	31	32	33	34	35	36

- Legend**
- Reservation Boundary
 - Allotted Bid Sections
 - Allotted Lands Open For Bid

USE CONSTRAINTS AND DISCLAIMER: THIS INFORMATION IS PREPARED STRICTLY FOR ILLUSTRATIVE AND REFERENCE PURPOSES ONLY AND SHOULD NOT BE USED, AND IS NOT INTENDED FOR LEGAL SURVEY ENGINEERING OR NAVIGATION PURPOSES. NO WARRANTY IS MADE BY THE BUREAU OF INDIAN AFFAIRS (BIA) FOR THE ACCURACY OF THIS MAP AND THE INFORMATION IT CONTAINS OR FOR USES OF THE MAP FOR OTHER THAN ILLUSTRATIVE PURPOSES. THE BIA DOES NOT WARRANT THE ACCURACY OF THE MAP, WHICH MAY CONTAIN ERRORS. THE DEPICTIONS CONTAINED HEREIN ARE FOR ILLUSTRATIVE PURPOSES ONLY AND DO NOT REPRESENT THE LEGAL STATUS OF THE AREAS DEPICTED OR ANY INTERESTS IN THE LANDS THEREIN. NO LEGAL INFERENCE CAN OR SHOULD BE MADE FROM THE BOUNDARIES DEPICTED OR THE INFORMATION CONTAINED IN THIS MAP, WHICH IS INTENDED TO BE USED SOLELY FOR STATISTICAL PURPOSES AND DOES NOT REPRESENT THE FEDERAL GOVERNMENT'S POSITION ON THE JURISDICTIONAL STATUS OF INDIAN COUNTRY. OWNERSHIP AND JURISDICTIONAL STATUS IS SUBJECT TO CHANGE AND MUST BE VERIFIED WITH PLAT BOOKS, PATENTS, AND DEEDS IN THE APPROPRIATE FEDERAL AND STATE OFFICES. THE BIA RECOMMENDS THAT PARTIES SEEKING INFORMATION ON RESERVATION BOUNDARIES FIRST CONSULT WITH THE APPROPRIATE TRIBE AND THEN THE BIA. THE TRUST AND RESTRICTED LAND AREA SHOWN HERE ARE SUITABLE ONLY FOR GENERAL SPATIAL REFERENCE.

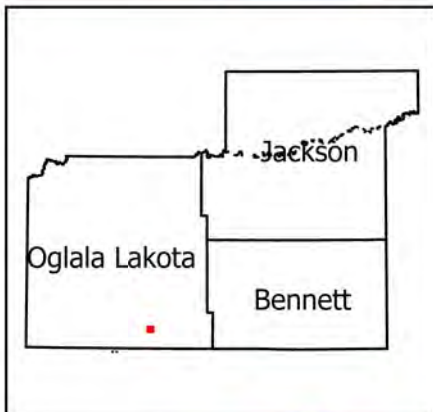




	6	5	4	3	2	1
	7	8	9	10	11	12
18	17	16	15	14	13	
19	20	21	22	23	24	
30	29	28	27	26	25	
31	32	33	34	35	36	

Pine Ridge Allotted Lease Bids

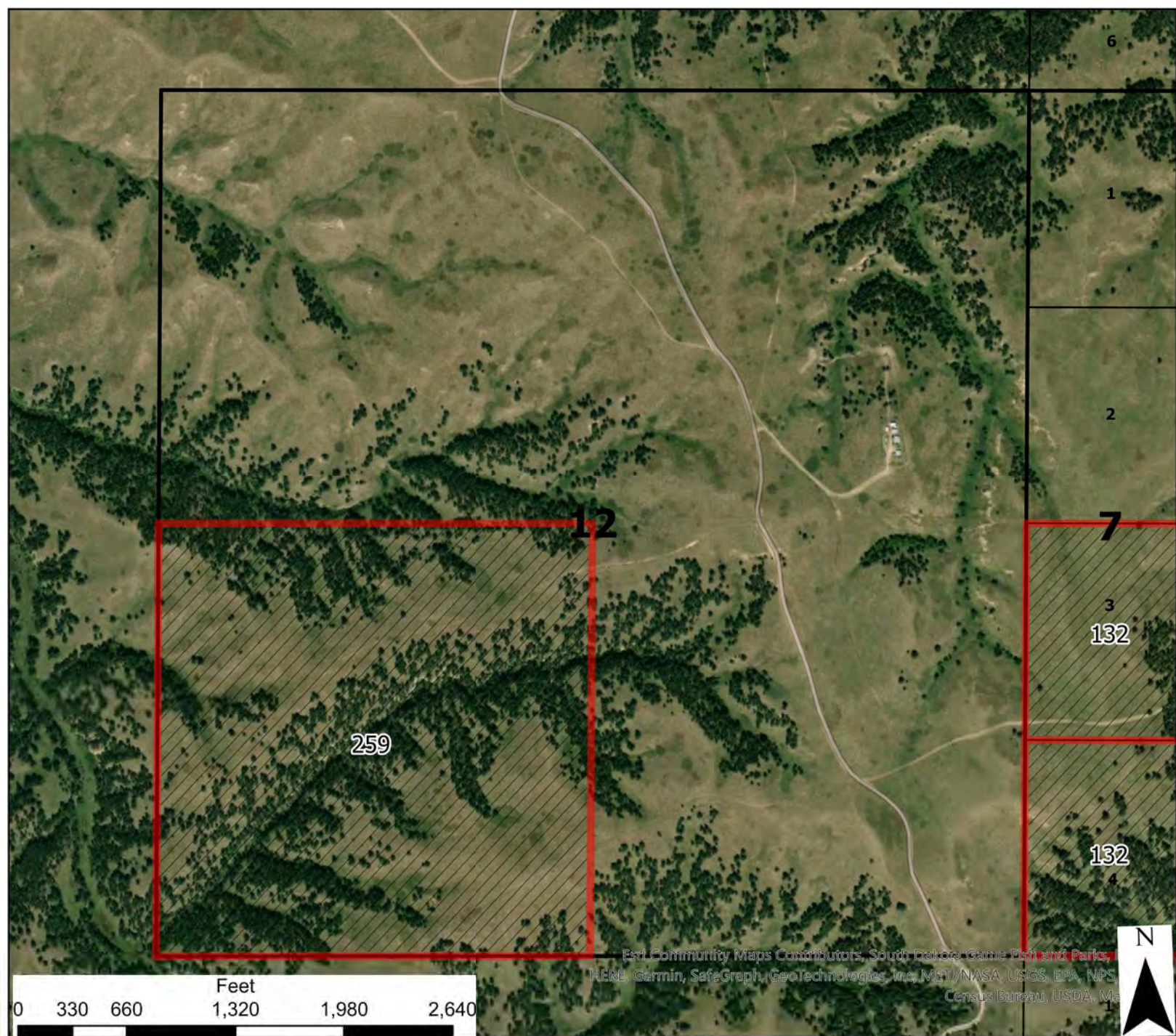
T36N - R43W - S28



- Legend**
- Reservation Boundary
 - Allotted Bid Sections
 - Allotted Lands Open For Bid

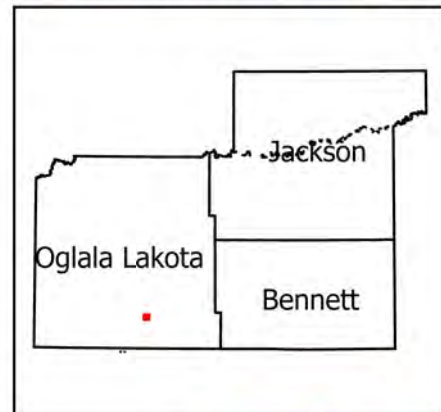
USE CONSTRAINTS AND DISCLAIMER: THIS INFORMATION IS PREPARED STRICTLY FOR ILLUSTRATIVE AND REFERENCE PURPOSES ONLY AND SHOULD NOT BE USED, AND IS NOT INTENDED FOR LEGAL SURVEY ENGINEERING OR NAVIGATION PURPOSES. NO WARRANTY IS MADE BY THE BUREAU OF INDIAN AFFAIRS (BIA) FOR THE ACCURACY OF THIS MAP AND THE INFORMATION IT CONTAINS OR FOR USES OF THE MAP FOR OTHER THAN ILLUSTRATIVE PURPOSES. THE BIA DOES NOT WARRANT THE ACCURACY OF THE MAP, WHICH MAY CONTAIN ERRORS. THE DEPICTIONS CONTAINED HEREIN ARE FOR ILLUSTRATIVE PURPOSES ONLY AND DO NOT REPRESENT THE LEGAL STATUS OF THE AREAS DEPICTED OR ANY INTERESTS IN THE LANDS THEREIN. NO LEGAL INFERENCE CAN OR SHOULD BE MADE FROM THE BOUNDARIES DEPICTED OR THE INFORMATION CONTAINED IN THIS MAP, WHICH IS INTENDED TO BE USED SOLELY FOR STATISTICAL PURPOSES AND DOES NOT REPRESENT THE FEDERAL GOVERNMENT'S POSITION ON THE JURISDICTIONAL STATUS OF INDIAN COUNTRY. OWNERSHIP AND JURISDICTIONAL STATUS IS SUBJECT TO CHANGE AND MUST BE VERIFIED WITH PLAT BOOKS, PATENTS, AND DEEDS IN THE APPROPRIATE FEDERAL AND STATE OFFICES. THE BIA RECOMMENDS THAT PARTIES SEEKING INFORMATION ON RESERVATION BOUNDARIES FIRST CONSULT WITH THE APPROPRIATE TRIBE AND THEN THE BIA. THE TRUST AND RESTRICTED LAND AREA SHOWN HERE ARE SUITABLE ONLY FOR GENERAL SPATIAL REFERENCE.





Pine Ridge Allotted Lease Bids

T36N - R44W - S12



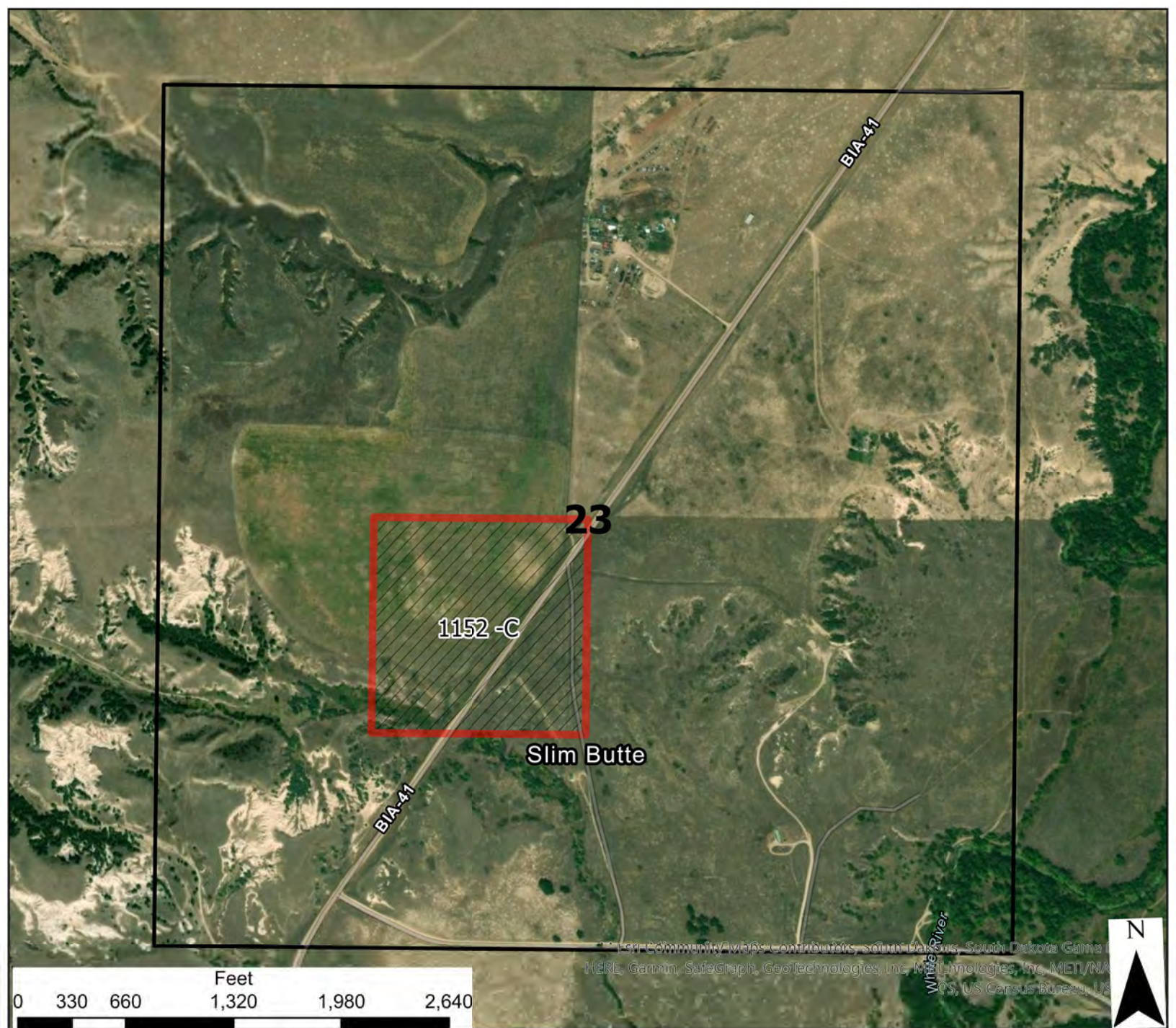
	6	5	4	3	2	1
	7	8	9	10	11	12
	18	17	16	15	14	13
	19	20	21	22	23	24
	30	29	28	27	26	25
	31	32	33	34	35	36

- Legend**
- Reservation Boundary
 - Allotted Bid Sections
 - Allotted Lands Open For Bid

USE CONSTRAINTS AND DISCLAIMER: THIS INFORMATION IS PREPARED STRICTLY FOR ILLUSTRATIVE AND REFERENCE PURPOSES ONLY AND SHOULD NOT BE USED, AND IS NOT INTENDED FOR LEGAL SURVEY ENGINEERING OR NAVIGATION PURPOSES. NO WARRANTY IS MADE BY THE BUREAU OF INDIAN AFFAIRS (BIA) FOR THE ACCURACY OF THIS MAP AND THE INFORMATION IT CONTAINS OR FOR USES OF THE MAP FOR OTHER THAN ILLUSTRATIVE PURPOSES. THE BIA DOES NOT WARRANT THE ACCURACY OF THE MAP, WHICH MAY CONTAIN ERRORS. THE DEPICTIONS CONTAINED HEREIN ARE FOR ILLUSTRATIVE PURPOSES ONLY AND DO NOT REPRESENT THE LEGAL STATUS OF THE AREAS DEPICTED OR ANY INTERESTS IN THE LANDS THEREIN. NO LEGAL INFERENCE CAN OR SHOULD BE MADE FROM THE BOUNDARIES DEPICTED OR THE INFORMATION CONTAINED IN THIS MAP, WHICH IS INTENDED TO BE USED SOLELY FOR STATISTICAL PURPOSES AND DOES NOT REPRESENT THE FEDERAL GOVERNMENT'S POSITION ON THE JURISDICTIONAL STATUS OF INDIAN COUNTRY. OWNERSHIP AND JURISDICTIONAL STATUS IS SUBJECT TO CHANGE AND MUST BE VERIFIED WITH PLAT BOOKS, PATENTS, AND DEEDS IN THE APPROPRIATE FEDERAL AND STATE OFFICES.

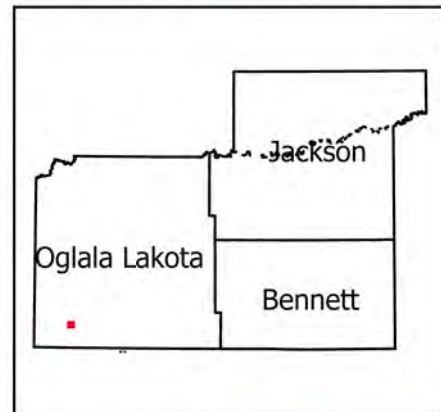
THE BIA RECOMMENDS THAT PARTIES SEEKING INFORMATION ON RESERVATION BOUNDARIES FIRST CONSULT WITH THE APPROPRIATE TRIBE AND THEN THE BIA. THE TRUST AND RESTRICTED LAND AREA SHOWN HERE ARE SUITABLE ONLY FOR GENERAL SPATIAL REFERENCE.





Pine Ridge Allotted Lease Bids

T36N - R47W - S23

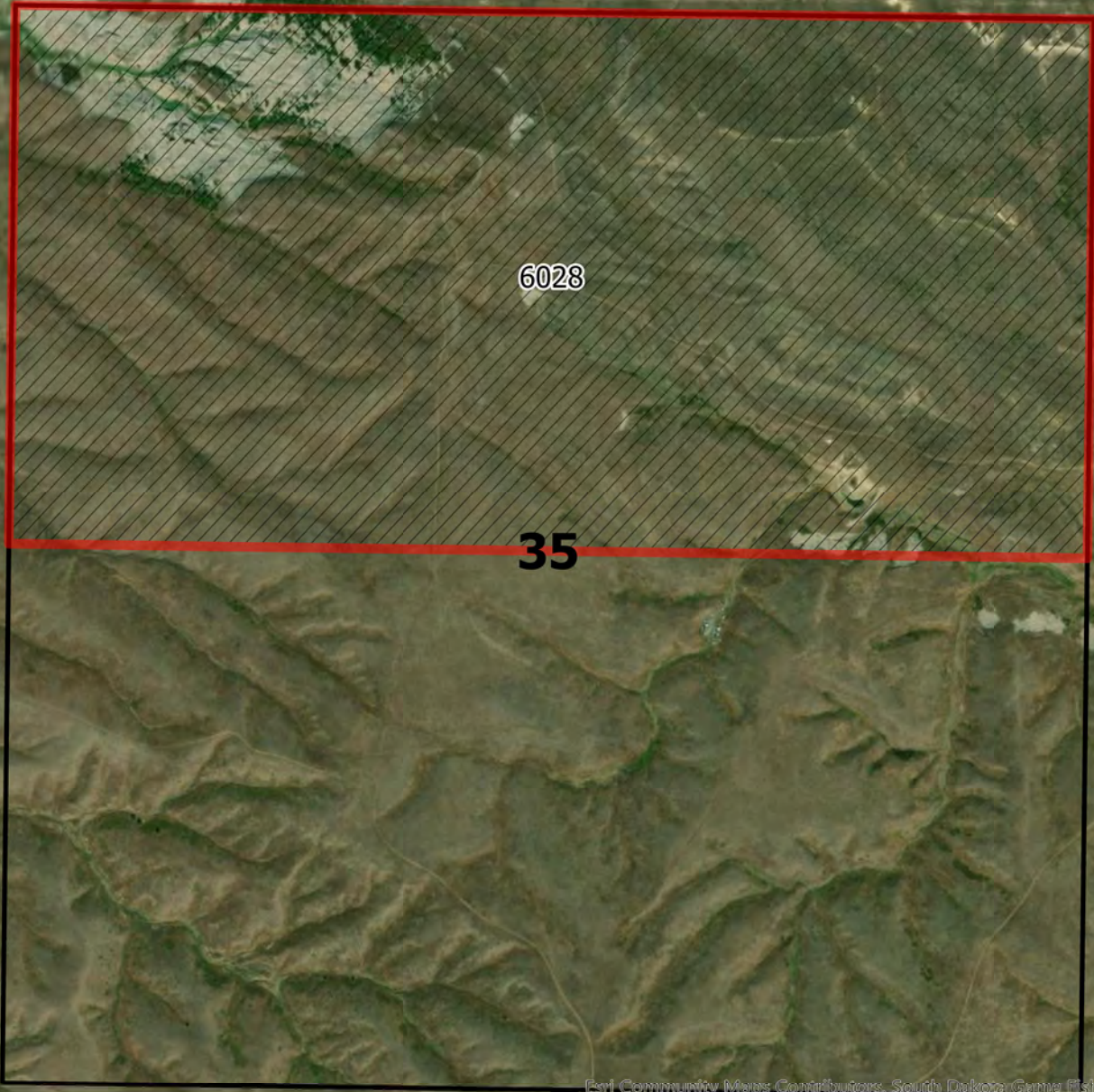


	6	5	4	3	2	1
	7	8	9	10	11	12
	18	17	16	15	14	13
	19	20	21	22	23	24
	30	29	28	27	26	25
	31	32	33	34	35	36

- Legend**
- Reservation Boundary
 - Allotted Bid Sections
 - Allotted Lands Open For Bid

USE CONSTRAINTS AND DISCLAIMER: THIS INFORMATION IS PREPARED STRICTLY FOR ILLUSTRATIVE AND REFERENCE PURPOSES ONLY AND SHOULD NOT BE USED, AND IS NOT INTENDED FOR LEGAL SURVEY ENGINEERING OR NAVIGATION PURPOSES. NO WARRANTY IS MADE BY THE BUREAU OF INDIAN AFFAIRS (BIA) FOR THE ACCURACY OF THIS MAP AND THE INFORMATION IT CONTAINS OR FOR USES OF THE MAP FOR OTHER THAN ILLUSTRATIVE PURPOSES. THE BIA DOES NOT WARRANT THE ACCURACY OF THE MAP, WHICH MAY CONTAIN ERRORS. THE DEPICTIONS CONTAINED HEREIN ARE FOR ILLUSTRATIVE PURPOSES ONLY AND DO NOT REPRESENT THE LEGAL STATUS OF THE AREAS DEPICTED OR ANY INTERESTS IN THE LANDS THEREIN. NO LEGAL INFERENCE CAN OR SHOULD BE MADE FROM THE BOUNDARIES DEPICTED OR THE INFORMATION CONTAINED IN THIS MAP, WHICH IS INTENDED TO BE USED SOLELY FOR STATISTICAL PURPOSES AND DOES NOT REPRESENT THE FEDERAL GOVERNMENT'S POSITION ON THE JURISDICTIONAL STATUS OF INDIAN COUNTRY. OWNERSHIP AND JURISDICTIONAL STATUS IS SUBJECT TO CHANGE AND MUST BE VERIFIED WITH PLAT BOOKS, PATENTS, AND DEEDS IN THE APPROPRIATE FEDERAL AND STATE OFFICES. THE BIA RECOMMENDS THAT PARTIES SEEKING INFORMATION ON RESERVATION BOUNDARIES FIRST CONSULT WITH THE APPROPRIATE TRIBE AND THEN THE BIA. THE TRUST AND RESTRICTED LAND AREA SHOWN HERE ARE SUITABLE ONLY FOR GENERAL SPATIAL REFERENCE.





6028

35

Esri Community Maps Contributors, South Dakota Game fish and Parks, HERE, Garmin, SafeGraph, Geotechnologies, Inc, METI/NASA, USGS, EPA, NPS, Census Bureau, USDA, Ma



	6	5	4	3	2	1
	7	8	9	10	11	12
	18	17	16	15	14	13
	19	20	21	22	23	24
	30	29	28	27	26	25
	31	32	33	34	35	36

Pine Ridge Allotted Lease Bids

T36N - R48W - S35



- Legend**
- Reservation Boundary
 - Allotted Bid Sections
 - Allotted Lands Open For Bid

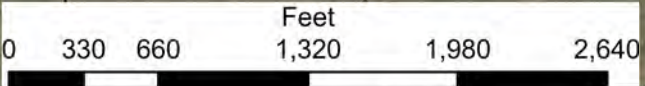
USE CONSTRAINTS AND DISCLAIMER: THIS INFORMATION IS PREPARED STRICTLY FOR ILLUSTRATIVE AND REFERENCE PURPOSES ONLY AND SHOULD NOT BE USED, AND IS NOT INTENDED FOR LEGAL SURVEY ENGINEERING OR NAVIGATION PURPOSES. NO WARRANTY IS MADE BY THE BUREAU OF INDIAN AFFAIRS (BIA) FOR THE ACCURACY OF THIS MAP AND THE INFORMATION IT CONTAINS OR FOR USES OF THE MAP FOR OTHER THAN ILLUSTRATIVE PURPOSES. THE BIA DOES NOT WARRANT THE ACCURACY OF THE MAP, WHICH MAY CONTAIN ERRORS. THE DEPICTIONS CONTAINED HEREIN ARE FOR ILLUSTRATIVE PURPOSES ONLY AND DO NOT REPRESENT THE LEGAL STATUS OF THE AREAS DEPICTED OR ANY INTERESTS IN THE LANDS THEREIN. NO LEGAL INFERENCE CAN OR SHOULD BE MADE FROM THE BOUNDARIES DEPICTED OR THE INFORMATION CONTAINED IN THIS MAP, WHICH IS INTENDED TO BE USED SOLELY FOR STATISTICAL PURPOSES AND DOES NOT REPRESENT THE FEDERAL GOVERNMENT'S POSITION ON THE JURISDICTIONAL STATUS OF INDIAN COUNTRY. OWNERSHIP AND JURISDICTIONAL STATUS IS SUBJECT TO CHANGE AND MUST BE VERIFIED WITH PLAT BOOKS, PATENTS, AND DEEDS IN THE APPROPRIATE FEDERAL AND STATE OFFICES.

THE BIA RECOMMENDS THAT PARTIES SEEKING INFORMATION ON RESERVATION BOUNDARIES FIRST CONSULT WITH THE APPROPRIATE TRIBE AND THEN THE BIA. THE TRUST AND RESTRICTED LAND AREA SHOWN HERE ARE SUITABLE ONLY FOR GENERAL SPATIAL REFERENCE.





Base Community Maps Contributors: South Dakota Game Fish and Parks, HERE, Garmin, SafeGraph, Geotechnologies, Inc, METI/NASA, USGS, EPA, NPS, Census Bureau, USDA, Ma



	6	5	4	3	2	1
	7	8	9	10	11	12
18	17	16	15	14	13	
19	20	21	22	23	24	
30	29	28	27	26	25	
31	32	33	34	35	36	

Pine Ridge Allotted Lease Bids

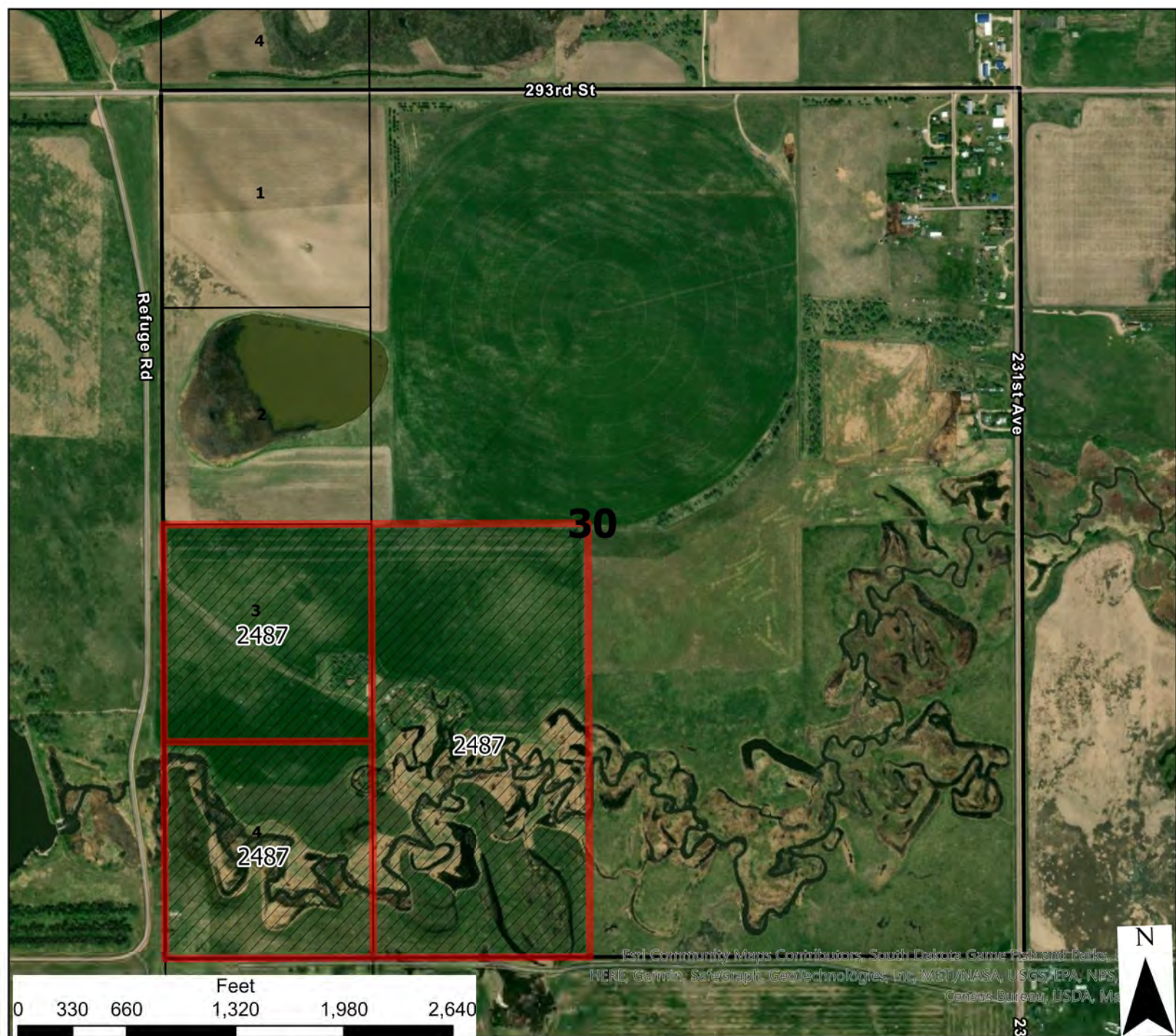
T37N - R34W - S35



- Legend**
- Reservation Boundary
 - Allotted Bid Sections
 - Allotted Lands Open For Bid

USE CONSTRAINTS AND DISCLAIMER: THIS INFORMATION IS PREPARED STRICTLY FOR ILLUSTRATIVE AND REFERENCE PURPOSES ONLY AND SHOULD NOT BE USED, AND IS NOT INTENDED FOR LEGAL SURVEY ENGINEERING OR NAVIGATION PURPOSES. NO WARRANTY IS MADE BY THE BUREAU OF INDIAN AFFAIRS (BIA) FOR THE ACCURACY OF THIS MAP AND THE INFORMATION IT CONTAINS OR FOR USES OF THE MAP FOR OTHER THAN ILLUSTRATIVE PURPOSES. THE BIA DOES NOT WARRANT THE ACCURACY OF THE MAP, WHICH MAY CONTAIN ERRORS. THE DEPICTIONS CONTAINED HEREIN ARE FOR ILLUSTRATIVE PURPOSES ONLY AND DO NOT REPRESENT THE LEGAL STATUS OF THE AREAS DEPICTED OR ANY INTERESTS IN THE LANDS THEREIN. NO LEGAL INFERENCE CAN OR SHOULD BE MADE FROM THE BOUNDARIES DEPICTED OR THE INFORMATION CONTAINED IN THIS MAP, WHICH IS INTENDED TO BE USED SOLELY FOR STATISTICAL PURPOSES AND DOES NOT REPRESENT THE FEDERAL GOVERNMENT'S POSITION ON THE JURISDICTIONAL STATUS OF INDIAN COUNTRY. OWNERSHIP AND JURISDICTIONAL STATUS IS SUBJECT TO CHANGE AND MUST BE VERIFIED WITH PLAT BOOKS, PATENTS, AND DEEDS IN THE APPROPRIATE FEDERAL AND STATE OFFICES. THE BIA RECOMMENDS THAT PARTIES SEEKING INFORMATION ON RESERVATION BOUNDARIES FIRST CONSULT WITH THE APPROPRIATE TRIBE AND THEN THE BIA. THE TRUST AND RESTRICTED LAND AREA SHOWN HERE ARE SUITABLE ONLY FOR GENERAL SPATIAL REFERENCE.

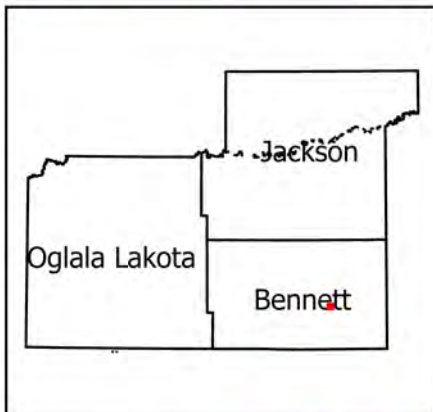




Esri Community Maps Contributors, South Dakota Game Fish and Parks, HERE, Garmin, SafeGraph, GeoTechnologies, Inc, METI/NASA, USGS, EPA, NPS, Census Bureau, USDA, Ma

Pine Ridge Allotted Lease Bids

T37N - R35W - S30



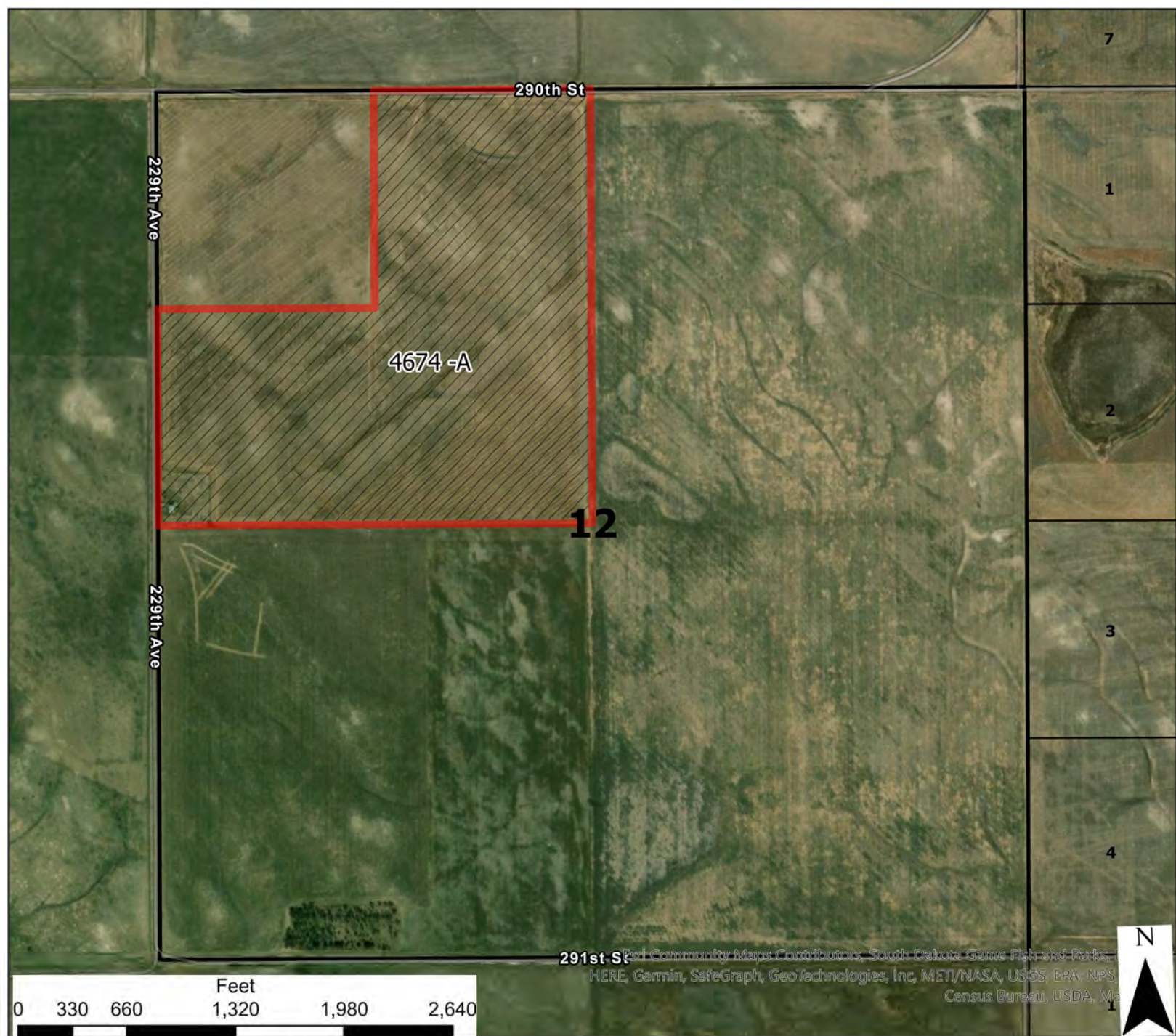
	6	5	4	3	2	1
	7	8	9	10	11	12
	18	17	16	15	14	13
	19	20	21	22	23	24
	30	29	28	27	26	25
	31	32	33	34	35	36

- Legend**
- Reservation Boundary
 - Allotted Bid Sections
 - Allotted Lands Open For Bid

USE CONSTRAINTS AND DISCLAIMER: THIS INFORMATION IS PREPARED STRICTLY FOR ILLUSTRATIVE AND REFERENCE PURPOSES ONLY AND SHOULD NOT BE USED, AND IS NOT INTENDED FOR LEGAL SURVEY ENGINEERING OR NAVIGATION PURPOSES. NO WARRANTY IS MADE BY THE BUREAU OF INDIAN AFFAIRS (BIA) FOR THE ACCURACY OF THIS MAP AND THE INFORMATION IT CONTAINS OR FOR USES OF THE MAP FOR OTHER THAN ILLUSTRATIVE PURPOSES. THE BIA DOES NOT WARRANT THE ACCURACY OF THE MAP, WHICH MAY CONTAIN ERRORS. THE DEPICTIONS CONTAINED HEREIN ARE FOR ILLUSTRATIVE PURPOSES ONLY AND DO NOT REPRESENT THE LEGAL STATUS OF THE AREAS DEPICTED OR ANY INTERESTS IN THE LANDS THEREIN. NO LEGAL INFERENCE CAN OR SHOULD BE MADE FROM THE BOUNDARIES DEPICTED OR THE INFORMATION CONTAINED IN THIS MAP, WHICH IS INTENDED TO BE USED SOLELY FOR STATISTICAL PURPOSES AND DOES NOT REPRESENT THE FEDERAL GOVERNMENT'S POSITION ON THE JURISDICTIONAL STATUS OF INDIAN COUNTRY. OWNERSHIP AND JURISDICTIONAL STATUS IS SUBJECT TO CHANGE AND MUST BE VERIFIED WITH PLAT BOOKS, PATENTS, AND DEEDS IN THE APPROPRIATE FEDERAL AND STATE OFFICES.

THE BIA RECOMMENDS THAT PARTIES SEEKING INFORMATION ON RESERVATION BOUNDARIES FIRST CONSULT WITH THE APPROPRIATE TRIBE AND THEN THE BIA. THE TRUST AND RESTRICTED LAND AREA SHOWN HERE ARE SUITABLE ONLY FOR GENERAL SPATIAL REFERENCE.

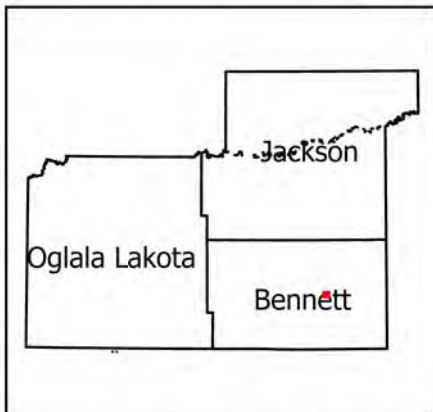




East Community Maps Contributors: South Dakota Game Fish and Parks, HERE, Garmin, SafeGraph, GeoTechnologies, Inc, METI/NASA, USGS, EPA, NPS, Census Bureau, USDA, Ma

Pine Ridge Allotted Lease Bids

T37N - R36W - S12

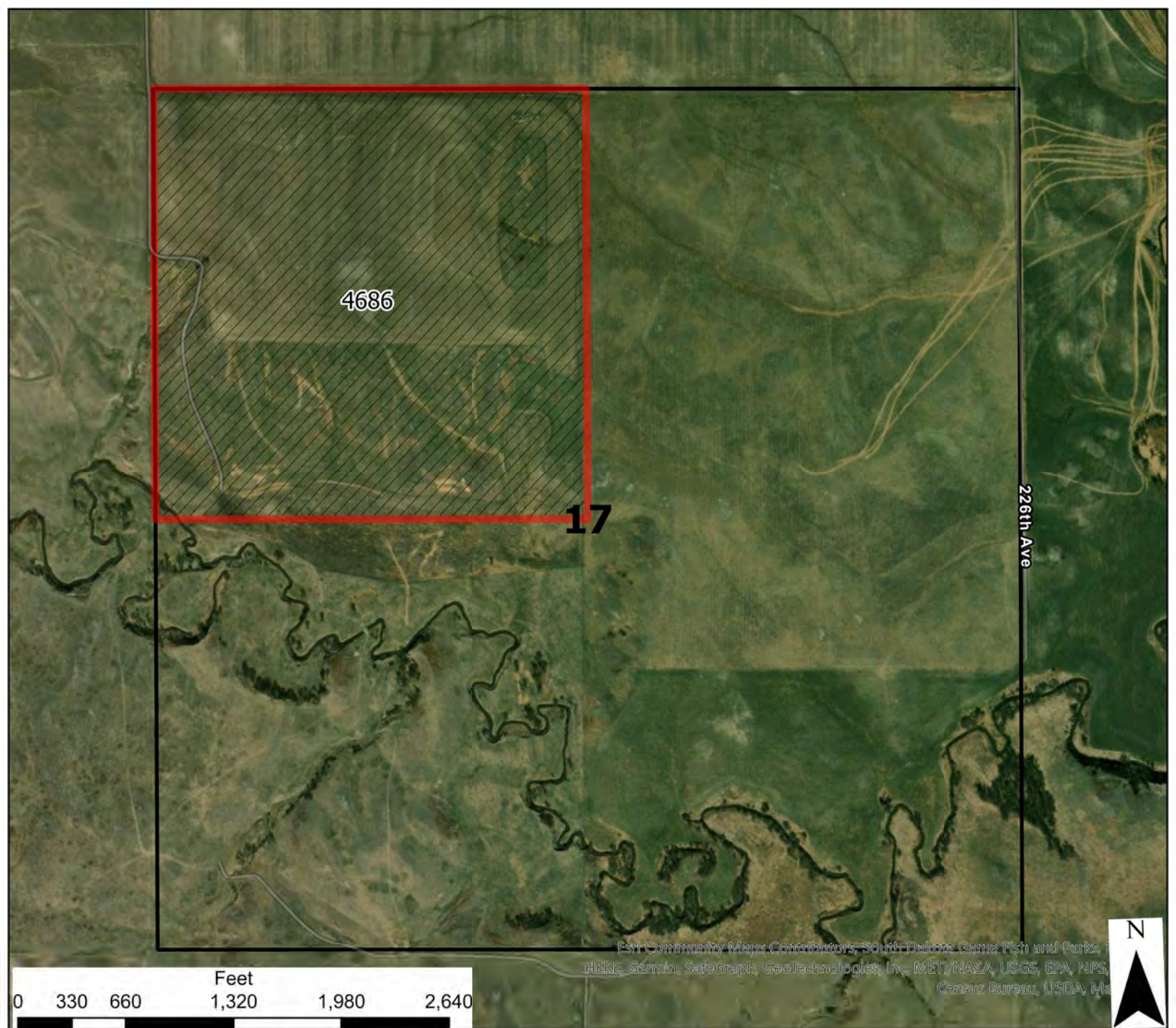


	6	5	4	3	2	1
	7	8	9	10	11	12
18	17	16	15	14	13	
19	20	21	22	23	24	
30	29	28	27	26	25	
31	32	33	34	35	36	

- Legend**
- Reservation Boundary
 - Allotted Bid Sections
 - Allotted Lands Open For Bid

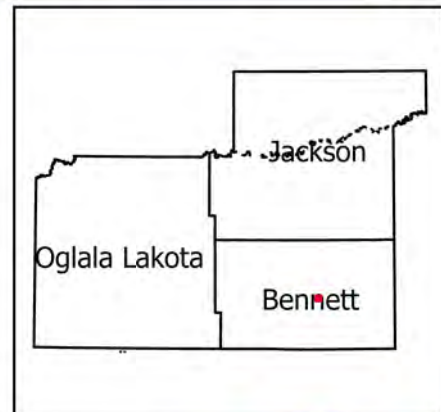
USE CONSTRAINTS AND DISCLAIMER: THIS INFORMATION IS PREPARED STRICTLY FOR ILLUSTRATIVE AND REFERENCE PURPOSES ONLY AND SHOULD NOT BE USED, AND IS NOT INTENDED FOR LEGAL SURVEY ENGINEERING OR NAVIGATION PURPOSES. NO WARRANTY IS MADE BY THE BUREAU OF INDIAN AFFAIRS (BIA) FOR THE ACCURACY OF THIS MAP AND THE INFORMATION IT CONTAINS OR FOR USES OF THE MAP FOR OTHER THAN ILLUSTRATIVE PURPOSES. THE BIA DOES NOT WARRANT THE ACCURACY OF THE MAP, WHICH MAY CONTAIN ERRORS. THE DEPICTIONS CONTAINED HEREIN ARE FOR ILLUSTRATIVE PURPOSES ONLY AND DO NOT REPRESENT THE LEGAL STATUS OF THE AREAS DEPICTED OR ANY INTERESTS IN THE LANDS THEREIN. NO LEGAL INFERENCE CAN OR SHOULD BE MADE FROM THE BOUNDARIES DEPICTED OR THE INFORMATION CONTAINED IN THIS MAP, WHICH IS INTENDED TO BE USED SOLELY FOR STATISTICAL PURPOSES AND DOES NOT REPRESENT THE FEDERAL GOVERNMENT'S POSITION ON THE JURISDICTIONAL STATUS OF INDIAN COUNTRY. OWNERSHIP AND JURISDICTIONAL STATUS IS SUBJECT TO CHANGE AND MUST BE VERIFIED WITH PLAT BOOKS, PATENTS, AND DEEDS IN THE APPROPRIATE FEDERAL AND STATE OFFICES. THE BIA RECOMMENDS THAT PARTIES SEEKING INFORMATION ON RESERVATION BOUNDARIES FIRST CONSULT WITH THE APPROPRIATE TRIBE AND THEN THE BIA. THE TRUST AND RESTRICTED LAND AREA SHOWN HERE ARE SUITABLE ONLY FOR GENERAL SPATIAL REFERENCE.





Pine Ridge Allotted Lease Bids

T37N - R36W - S17

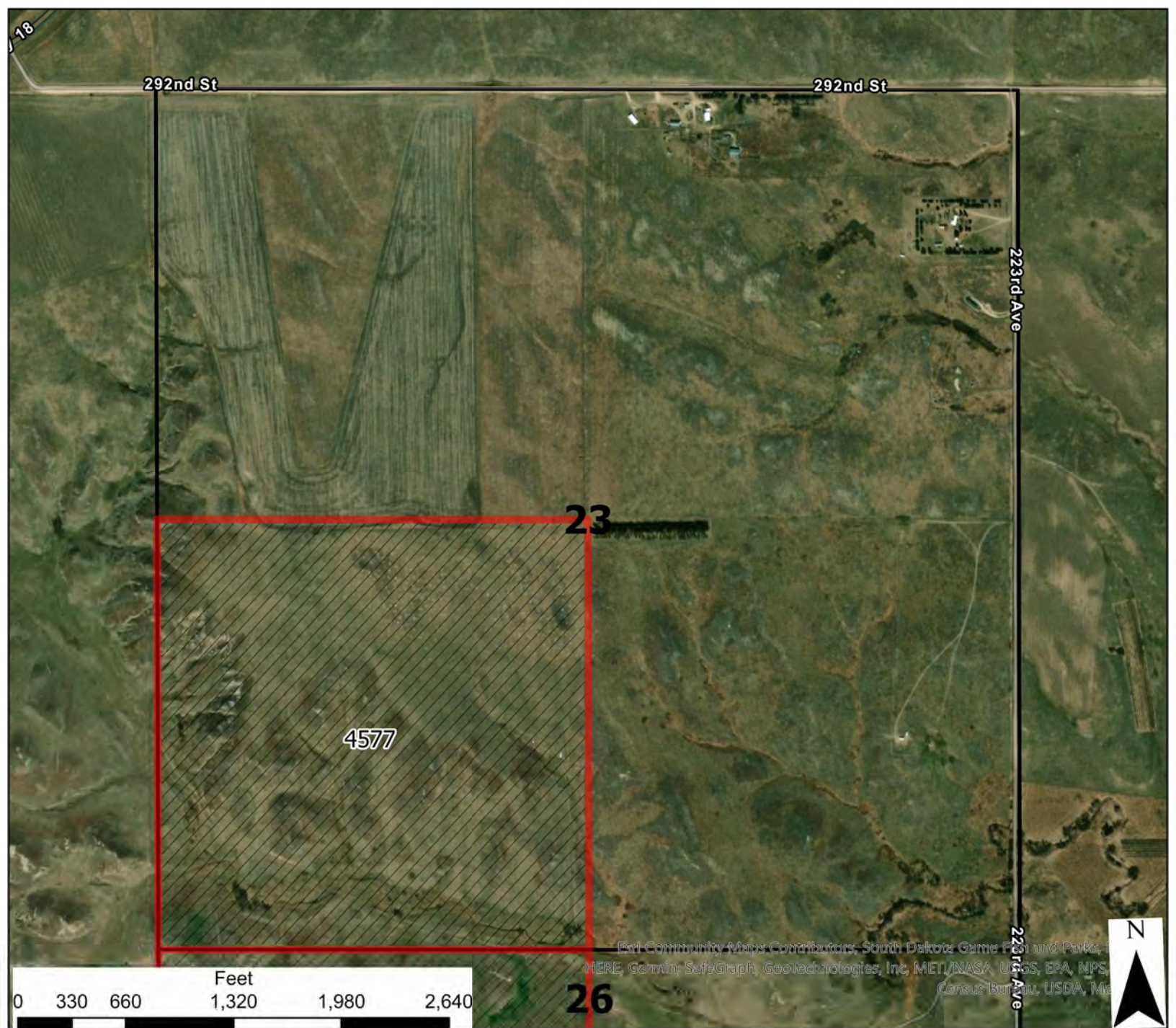


	6	5	4	3	2	1
	7	8	9	10	11	12
	18	17	16	15	14	13
	19	20	21	22	23	24
	30	29	28	27	26	25
	31	32	33	34	35	36

- Legend**
- Reservation Boundary
 - Allotted Bid Sections
 - Allotted Lands Open For Bid

USE CONSTRAINTS AND DISCLAIMER: THIS INFORMATION IS PREPARED STRICTLY FOR ILLUSTRATIVE AND REFERENCE PURPOSES ONLY AND SHOULD NOT BE USED, AND IS NOT INTENDED FOR LEGAL SURVEY ENGINEERING OR NAVIGATION PURPOSES. NO WARRANTY IS MADE BY THE BUREAU OF INDIAN AFFAIRS (BIA) FOR THE ACCURACY OF THIS MAP AND THE INFORMATION IT CONTAINS OR FOR USES OF THE MAP FOR OTHER THAN ILLUSTRATIVE PURPOSES. THE BIA DOES NOT WARRANT THE ACCURACY OF THE MAP, WHICH MAY CONTAIN ERRORS. THE DEPICTIONS CONTAINED HEREIN ARE FOR ILLUSTRATIVE PURPOSES ONLY AND DO NOT REPRESENT THE LEGAL STATUS OF THE AREAS DEPICTED OR ANY INTERESTS IN THE LANDS THEREIN. NO LEGAL INFERENCE CAN OR SHOULD BE MADE FROM THE BOUNDARIES DEPICTED OR THE INFORMATION CONTAINED IN THIS MAP, WHICH IS INTENDED TO BE USED SOLELY FOR STATISTICAL PURPOSES AND DOES NOT REPRESENT THE FEDERAL GOVERNMENT'S POSITION ON THE JURISDICTIONAL STATUS OF INDIAN COUNTRY. OWNERSHIP AND JURISDICTIONAL STATUS IS SUBJECT TO CHANGE AND MUST BE VERIFIED WITH PLAT BOOKS, PATENTS, AND DEEDS IN THE APPROPRIATE FEDERAL AND STATE OFFICES. THE BIA RECOMMENDS THAT PARTIES SEEKING INFORMATION ON RESERVATION BOUNDARIES FIRST CONSULT WITH THE APPROPRIATE TRIBE AND THEN THE BIA. THE TRUST AND RESTRICTED LAND AREA SHOWN HERE ARE SUITABLE ONLY FOR GENERAL SPATIAL REFERENCE.



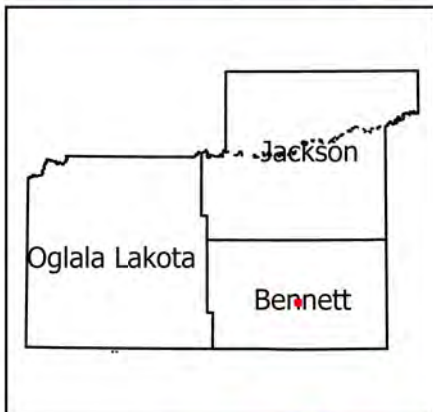


Esri Community Maps Contributors, South Dakota Game Fish and Parks, HERE, Garmin, SafeGraph, GeoTechnologies, Inc, METI/NASA, USGS, EPA, NPS, Census Bureau, USDA, Mapbox

	6	5	4	3	2	1
	7	8	9	10	11	12
18	17	16	15	14	13	
19	20	21	22	23	24	
30	29	28	27	26	25	
31	32	33	34	35	36	

Pine Ridge Allotted Lease Bids

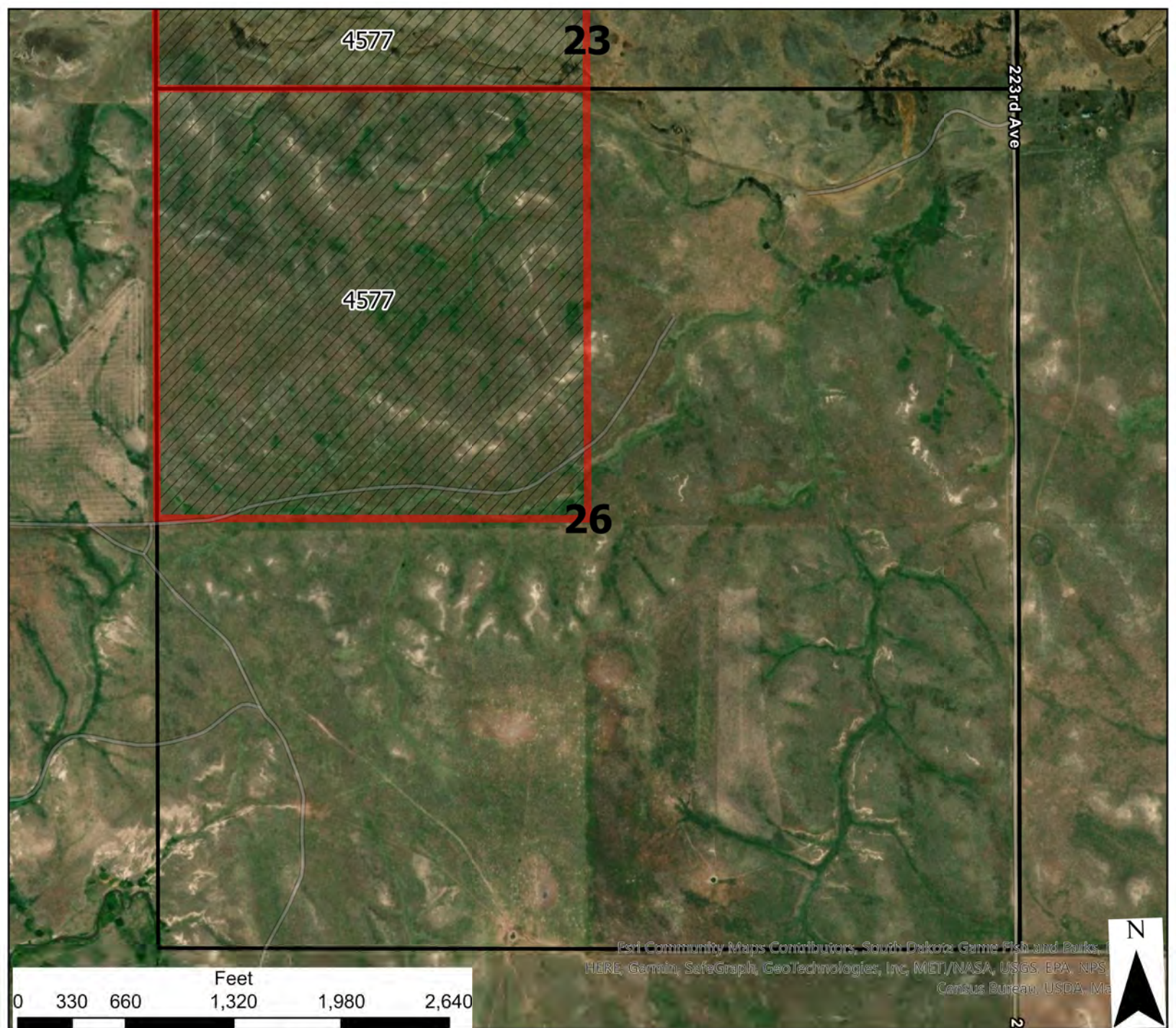
T37N - R37W - S23



- Legend**
- Reservation Boundary
 - Allotted Bid Sections
 - Allotted Lands Open For Bid

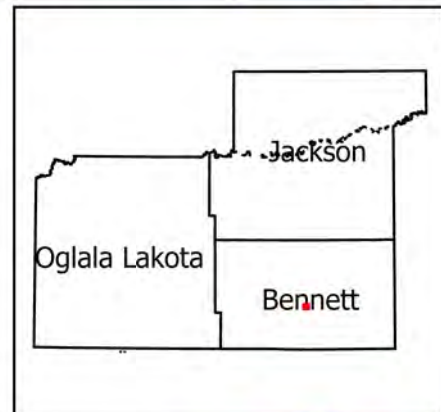
USE CONSTRAINTS AND DISCLAIMER: THIS INFORMATION IS PREPARED STRICTLY FOR ILLUSTRATIVE AND REFERENCE PURPOSES ONLY AND SHOULD NOT BE USED, AND IS NOT INTENDED FOR LEGAL SURVEY ENGINEERING OR NAVIGATION PURPOSES. NO WARRANTY IS MADE BY THE BUREAU OF INDIAN AFFAIRS (BIA) FOR THE ACCURACY OF THIS MAP AND THE INFORMATION IT CONTAINS OR FOR USES OF THE MAP FOR OTHER THAN ILLUSTRATIVE PURPOSES. THE BIA DOES NOT WARRANT THE ACCURACY OF THE MAP, WHICH MAY CONTAIN ERRORS. THE DEPICTIONS CONTAINED HEREIN ARE FOR ILLUSTRATIVE PURPOSES ONLY AND DO NOT REPRESENT THE LEGAL STATUS OF THE AREAS DEPICTED OR ANY INTERESTS IN THE LANDS THEREIN. NO LEGAL INFERENCE CAN OR SHOULD BE MADE FROM THE BOUNDARIES DEPICTED OR THE INFORMATION CONTAINED IN THIS MAP, WHICH IS INTENDED TO BE USED SOLELY FOR STATISTICAL PURPOSES AND DOES NOT REPRESENT THE FEDERAL GOVERNMENT'S POSITION ON THE JURISDICTIONAL STATUS OF INDIAN COUNTRY. OWNERSHIP AND JURISDICTIONAL STATUS IS SUBJECT TO CHANGE AND MUST BE VERIFIED WITH PLAT BOOKS, PATENTS, AND DEEDS IN THE APPROPRIATE FEDERAL AND STATE OFFICES. THE BIA RECOMMENDS THAT PARTIES SEEKING INFORMATION ON RESERVATION BOUNDARIES FIRST CONSULT WITH THE APPROPRIATE TRIBE AND THEN THE BIA. THE TRUST AND RESTRICTED LAND AREA SHOWN HERE ARE SUITABLE ONLY FOR GENERAL SPATIAL REFERENCE.





Pine Ridge Allotted Lease Bids

T37N - R37W - S26

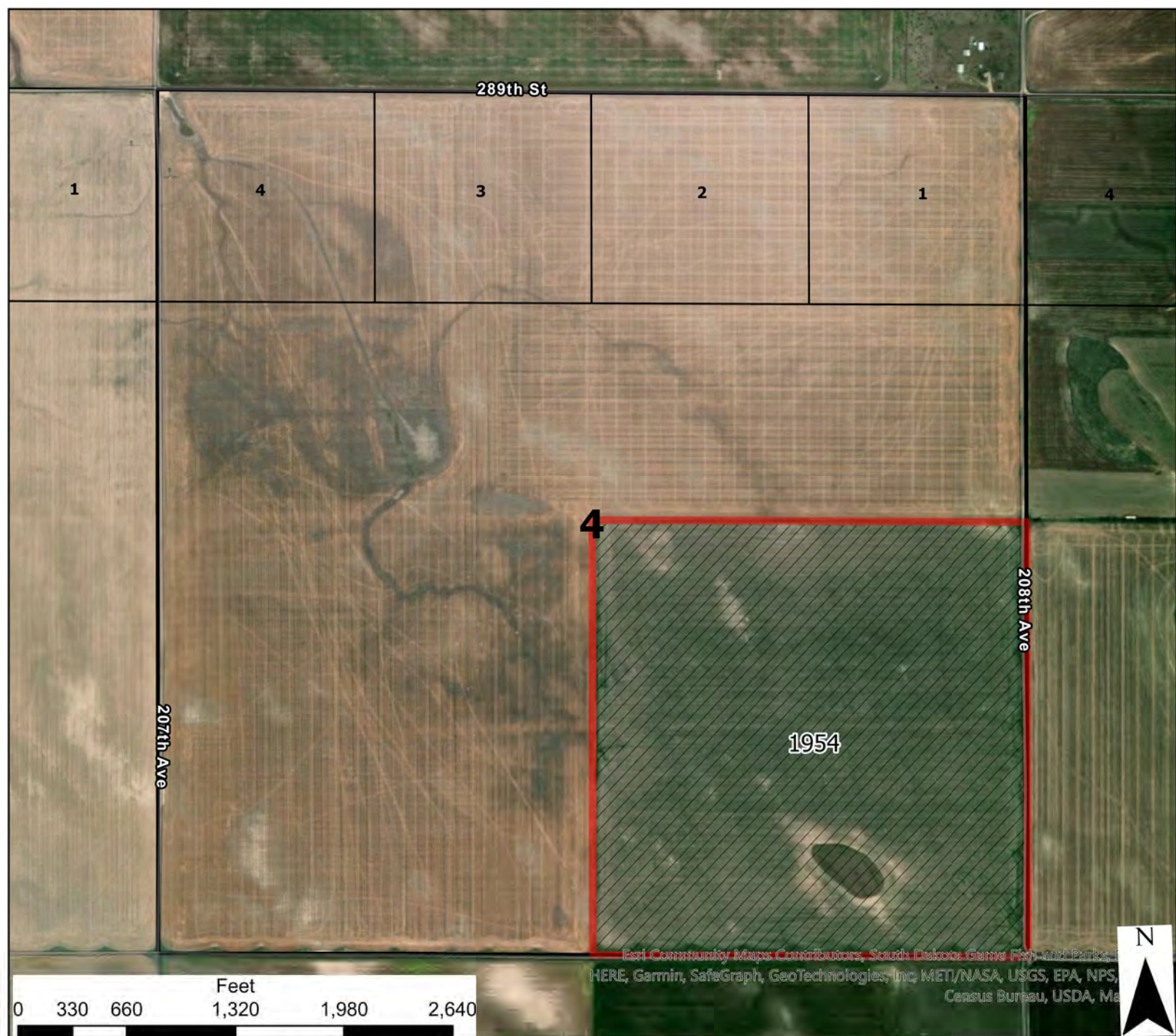


	6	5	4	3	2	1
	7	8	9	10	11	12
	18	17	16	15	14	13
	19	20	21	22	23	24
	30	29	28	27	26	25
	31	32	33	34	35	36

- Legend**
- Reservation Boundary
 - Allotted Bid Sections
 - Allotted Lands Open For Bid

USE CONSTRAINTS AND DISCLAIMER: THIS INFORMATION IS PREPARED STRICTLY FOR ILLUSTRATIVE AND REFERENCE PURPOSES ONLY AND SHOULD NOT BE USED, AND IS NOT INTENDED FOR LEGAL SURVEY ENGINEERING OR NAVIGATION PURPOSES. NO WARRANTY IS MADE BY THE BUREAU OF INDIAN AFFAIRS (BIA) FOR THE ACCURACY OF THIS MAP AND THE INFORMATION IT CONTAINS OR FOR USES OF THE MAP FOR OTHER THAN ILLUSTRATIVE PURPOSES. THE BIA DOES NOT WARRANT THE ACCURACY OF THE MAP, WHICH MAY CONTAIN ERRORS. THE DEPICTIONS CONTAINED HEREIN ARE FOR ILLUSTRATIVE PURPOSES ONLY AND DO NOT REPRESENT THE LEGAL STATUS OF THE AREAS DEPICTED OR ANY INTERESTS IN THE LANDS THEREIN. NO LEGAL INFERENCE CAN OR SHOULD BE MADE FROM THE BOUNDARIES DEPICTED OR THE INFORMATION CONTAINED IN THIS MAP, WHICH IS INTENDED TO BE USED SOLELY FOR STATISTICAL PURPOSES AND DOES NOT REPRESENT THE FEDERAL GOVERNMENT'S POSITION ON THE JURISDICTIONAL STATUS OF INDIAN COUNTRY. OWNERSHIP AND JURISDICTIONAL STATUS IS SUBJECT TO CHANGE AND MUST BE VERIFIED WITH PLAT BOOKS, PATENTS, AND DEEDS IN THE APPROPRIATE FEDERAL AND STATE OFFICES. THE BIA RECOMMENDS THAT PARTIES SEEKING INFORMATION ON RESERVATION BOUNDARIES FIRST CONSULT WITH THE APPROPRIATE TRIBE AND THEN THE BIA. THE TRUST AND RESTRICTED LAND AREA SHOWN HERE ARE SUITABLE ONLY FOR GENERAL SPATIAL REFERENCE.

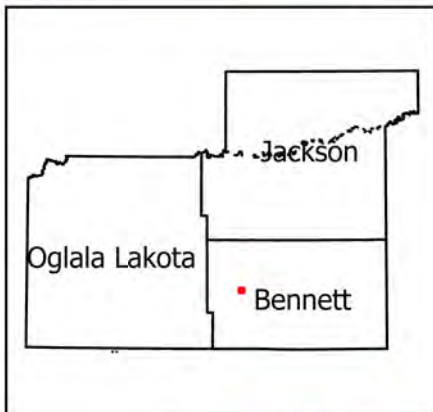




Esri Community Maps Contributors, South Dakota Game Fish and Parks, HERE, Garmin, SafeGraph, GeoTechnologies, Inc, METI/NASA, USGS, EPA, NPS, Census Bureau, USDA, Ma

Pine Ridge Allotted Lease Bids

T37N - R39W - S4

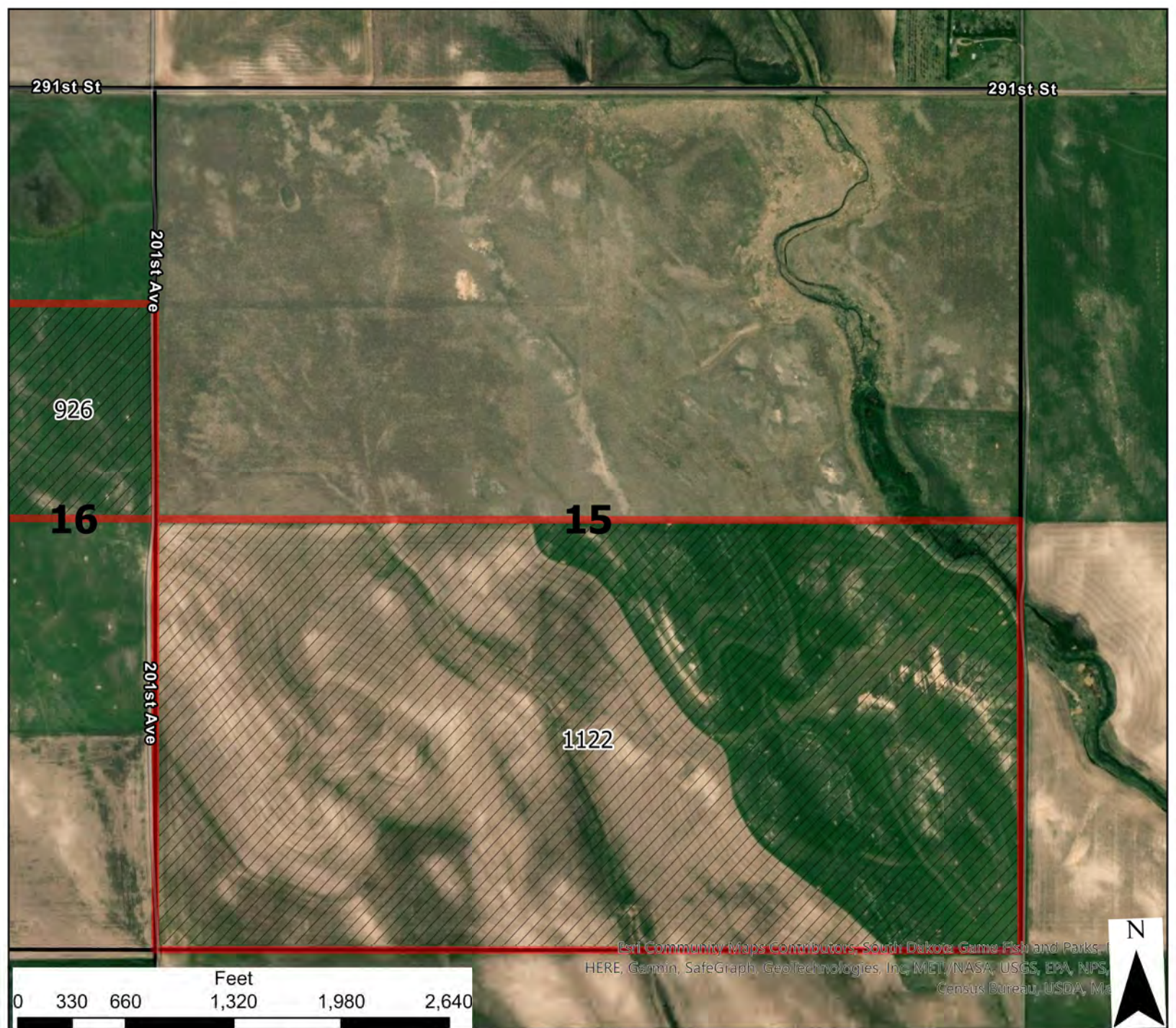


	6	5	4	3	2	1
	7	8	9	10	11	12
	18	17	16	15	14	13
	19	20	21	22	23	24
	30	29	28	27	26	25
	31	32	33	34	35	36

- Legend**
- Reservation Boundary
 - Allotted Bid Sections
 - Allotted Lands Open For Bid

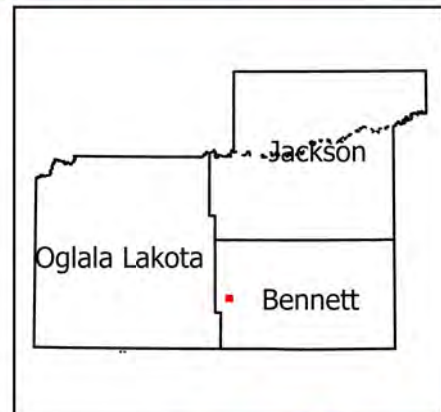
USE CONSTRAINTS AND DISCLAIMER: THIS INFORMATION IS PREPARED STRICTLY FOR ILLUSTRATIVE AND REFERENCE PURPOSES ONLY AND SHOULD NOT BE USED, AND IS NOT INTENDED FOR LEGAL SURVEY ENGINEERING OR NAVIGATION PURPOSES. NO WARRANTY IS MADE BY THE BUREAU OF INDIAN AFFAIRS (BIA) FOR THE ACCURACY OF THIS MAP AND THE INFORMATION IT CONTAINS OR FOR USES OF THE MAP FOR OTHER THAN ILLUSTRATIVE PURPOSES. THE BIA DOES NOT WARRANT THE ACCURACY OF THE MAP, WHICH MAY CONTAIN ERRORS. THE DEPICTIONS CONTAINED HEREIN ARE FOR ILLUSTRATIVE PURPOSES ONLY AND DO NOT REPRESENT THE LEGAL STATUS OF THE AREAS DEPICTED OR ANY INTERESTS IN THE LANDS THEREIN. NO LEGAL INFERENCE CAN OR SHOULD BE MADE FROM THE BOUNDARIES DEPICTED OR THE INFORMATION CONTAINED IN THIS MAP, WHICH IS INTENDED TO BE USED SOLELY FOR STATISTICAL PURPOSES AND DOES NOT REPRESENT THE FEDERAL GOVERNMENT'S POSITION ON THE JURISDICTIONAL STATUS OF INDIAN COUNTRY. OWNERSHIP AND JURISDICTIONAL STATUS IS SUBJECT TO CHANGE AND MUST BE VERIFIED WITH PLAT BOOKS, PATENTS, AND DEEDS IN THE APPROPRIATE FEDERAL AND STATE OFFICES. THE BIA RECOMMENDS THAT PARTIES SEEKING INFORMATION ON RESERVATION BOUNDARIES FIRST CONSULT WITH THE APPROPRIATE TRIBE AND THEN THE BIA. THE TRUST AND RESTRICTED LAND AREA SHOWN HERE ARE SUITABLE ONLY FOR GENERAL SPATIAL REFERENCE.





Pine Ridge Allotted Lease Bids

T37N - R40W - S15

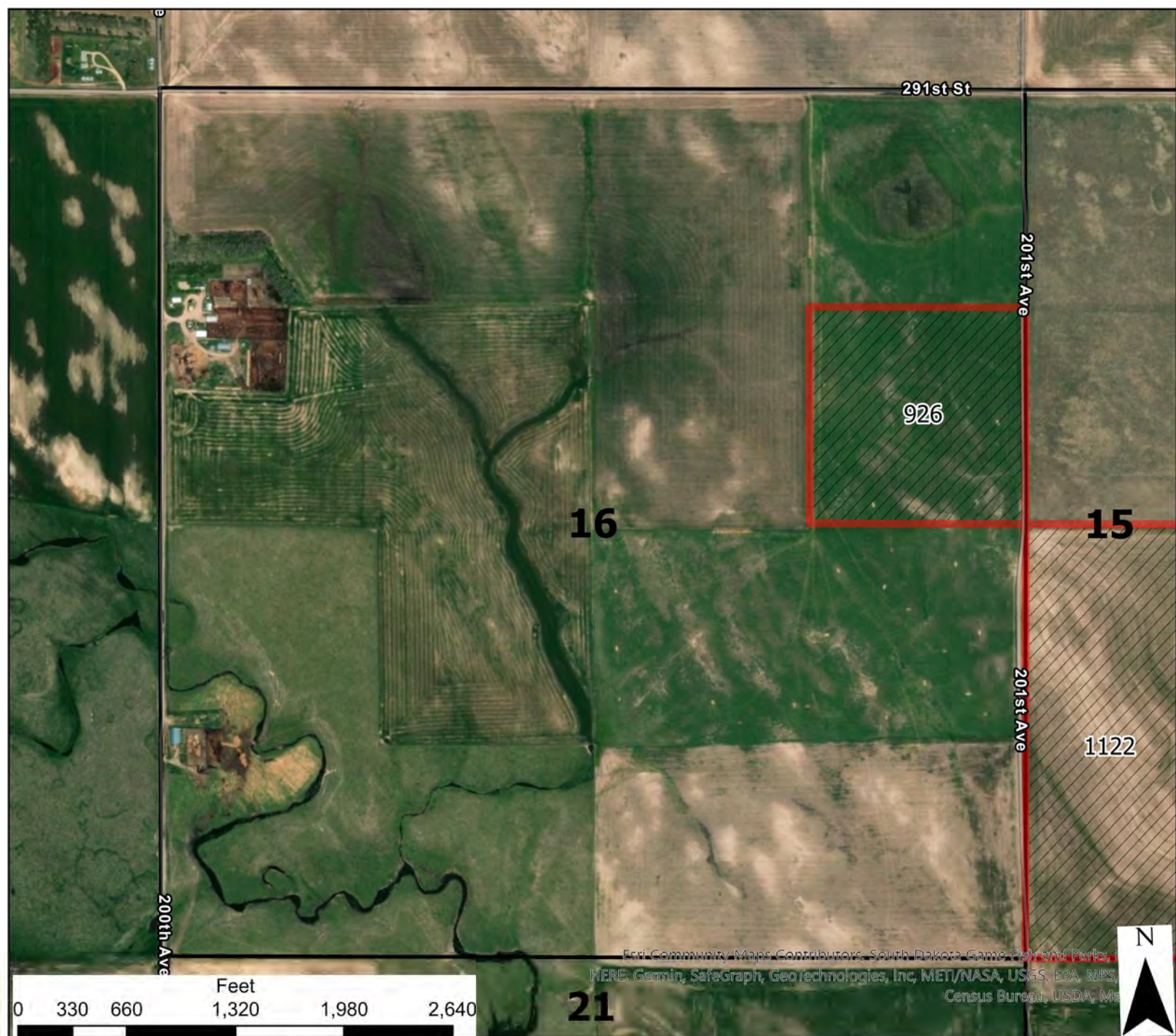


	6	5	4	3	2	1
	7	8	9	10	11	12
	18	17	16	15	14	13
	19	20	21	22	23	24
	30	29	28	27	26	25
	31	32	33	34	35	36

- Legend**
- Reservation Boundary
 - Allotted Bid Sections
 - Allotted Lands Open For Bid

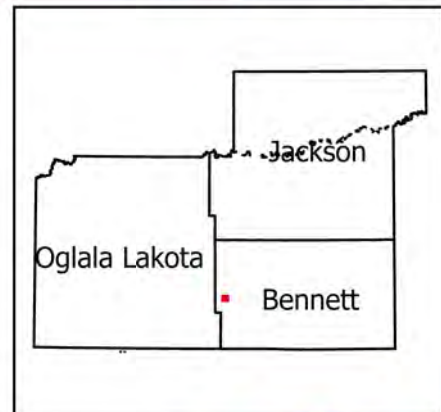
USE CONSTRAINTS AND DISCLAIMER: THIS INFORMATION IS PREPARED STRICTLY FOR ILLUSTRATIVE AND REFERENCE PURPOSES ONLY AND SHOULD NOT BE USED, AND IS NOT INTENDED FOR LEGAL SURVEY ENGINEERING OR NAVIGATION PURPOSES. NO WARRANTY IS MADE BY THE BUREAU OF INDIAN AFFAIRS (BIA) FOR THE ACCURACY OF THIS MAP AND THE INFORMATION IT CONTAINS OR FOR USES OF THE MAP FOR OTHER THAN ILLUSTRATIVE PURPOSES. THE BIA DOES NOT WARRANT THE ACCURACY OF THE MAP, WHICH MAY CONTAIN ERRORS. THE DEPICTIONS CONTAINED HEREIN ARE FOR ILLUSTRATIVE PURPOSES ONLY AND DO NOT REPRESENT THE LEGAL STATUS OF THE AREAS DEPICTED OR ANY INTERESTS IN THE LANDS THEREIN. NO LEGAL INFERENCE CAN OR SHOULD BE MADE FROM THE BOUNDARIES DEPICTED OR THE INFORMATION CONTAINED IN THIS MAP, WHICH IS INTENDED TO BE USED SOLELY FOR STATISTICAL PURPOSES AND DOES NOT REPRESENT THE FEDERAL GOVERNMENT'S POSITION ON THE JURISDICTIONAL STATUS OF INDIAN COUNTRY. OWNERSHIP AND JURISDICTIONAL STATUS IS SUBJECT TO CHANGE AND MUST BE VERIFIED WITH PLAT BOOKS, PATENTS, AND DEEDS IN THE APPROPRIATE FEDERAL AND STATE OFFICES. THE BIA RECOMMENDS THAT PARTIES SEEKING INFORMATION ON RESERVATION BOUNDARIES FIRST CONSULT WITH THE APPROPRIATE TRIBE AND THEN THE BIA. THE TRUST AND RESTRICTED LAND AREA SHOWN HERE ARE SUITABLE ONLY FOR GENERAL SPATIAL REFERENCE.





Pine Ridge Allotted Lease Bids

T37N - R40W - S16

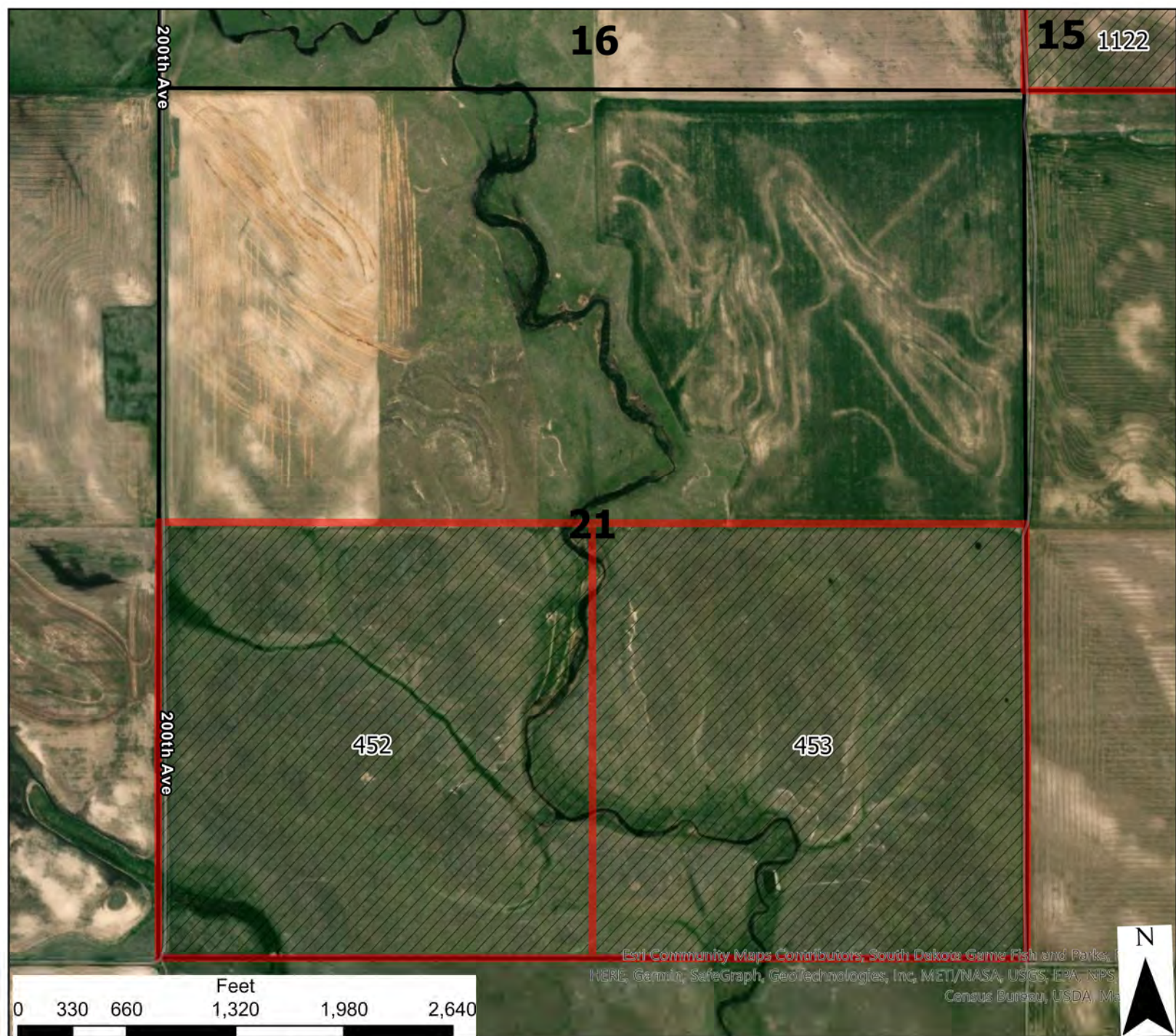


	6	5	4	3	2	1
	7	8	9	10	11	12
18	17	16	15	14	13	
19	20	21	22	23	24	
30	29	28	27	26	25	
31	32	33	34	35	36	

- Legend**
- Reservation Boundary
 - Allotted Bid Sections
 - Allotted Lands Open For Bid

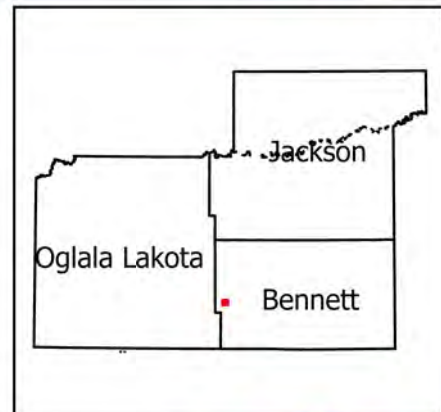
USE CONSTRAINTS AND DISCLAIMER: THIS INFORMATION IS PREPARED STRICTLY FOR ILLUSTRATIVE AND REFERENCE PURPOSES ONLY AND SHOULD NOT BE USED, AND IS NOT INTENDED FOR LEGAL SURVEY ENGINEERING OR NAVIGATION PURPOSES. NO WARRANTY IS MADE BY THE BUREAU OF INDIAN AFFAIRS (BIA) FOR THE ACCURACY OF THIS MAP AND THE INFORMATION IT CONTAINS OR FOR USES OF THE MAP FOR OTHER THAN ILLUSTRATIVE PURPOSES. THE BIA DOES NOT WARRANT THE ACCURACY OF THE MAP, WHICH MAY CONTAIN ERRORS. THE DEPICTIONS CONTAINED HEREIN ARE FOR ILLUSTRATIVE PURPOSES ONLY AND DO NOT REPRESENT THE LEGAL STATUS OF THE AREAS DEPICTED OR ANY INTERESTS IN THE LANDS THEREIN. NO LEGAL INFERENCE CAN OR SHOULD BE MADE FROM THE BOUNDARIES DEPICTED OR THE INFORMATION CONTAINED IN THIS MAP, WHICH IS INTENDED TO BE USED SOLELY FOR STATISTICAL PURPOSES AND DOES NOT REPRESENT THE FEDERAL GOVERNMENT'S POSITION ON THE JURISDICTIONAL STATUS OF INDIAN COUNTRY. OWNERSHIP AND JURISDICTIONAL STATUS IS SUBJECT TO CHANGE AND MUST BE VERIFIED WITH PLAT BOOKS, PATENTS, AND DEEDS IN THE APPROPRIATE FEDERAL AND STATE OFFICES. THE BIA RECOMMENDS THAT PARTIES SEEKING INFORMATION ON RESERVATION BOUNDARIES FIRST CONSULT WITH THE APPROPRIATE TRIBE AND THEN THE BIA. THE TRUST AND RESTRICTED LAND AREA SHOWN HERE ARE SUITABLE ONLY FOR GENERAL SPATIAL REFERENCE.





Pine Ridge Allotted Lease Bids

T37N - R40W - S21

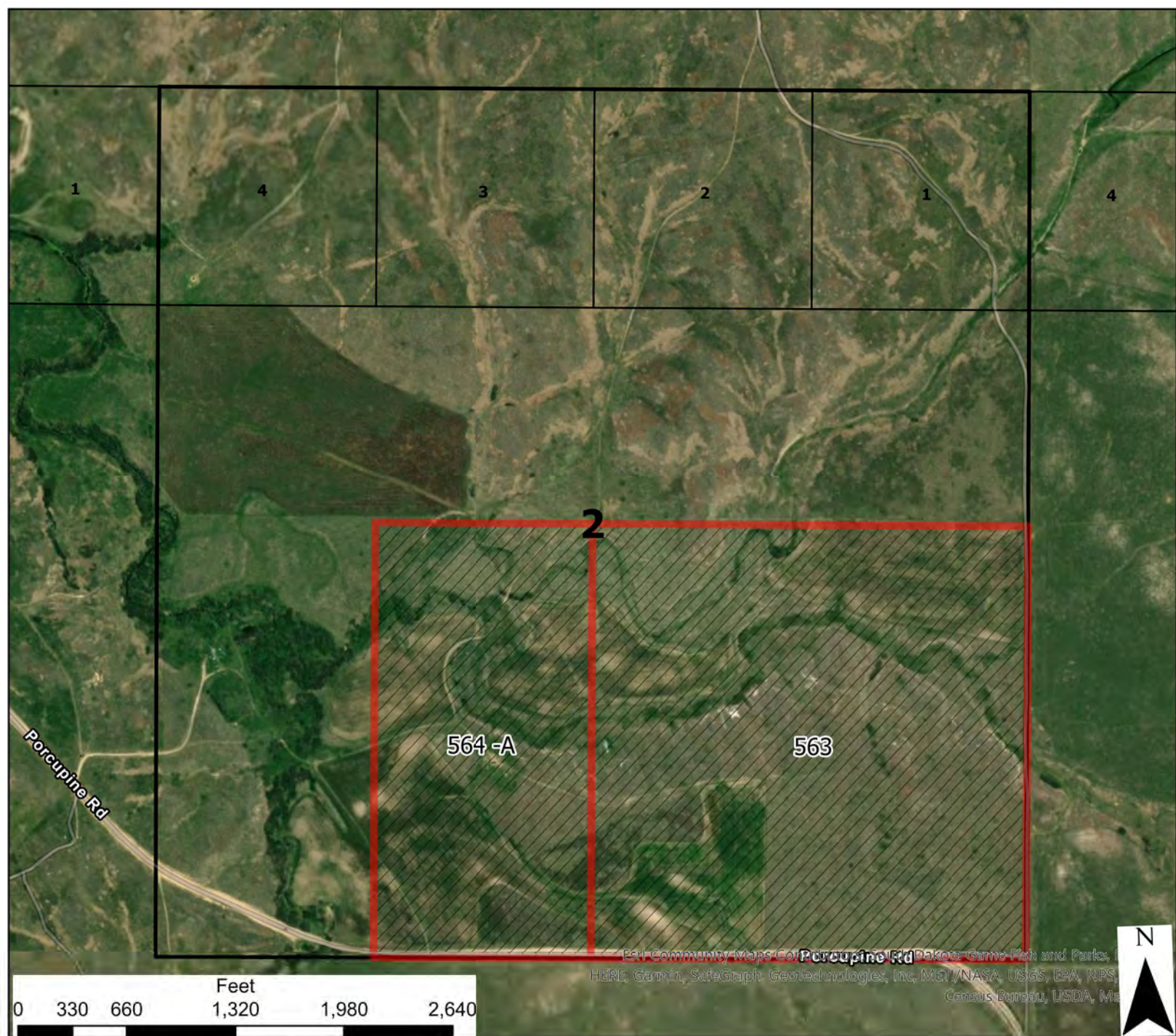


	6	5	4	3	2	1
	7	8	9	10	11	12
18	17	16	15	14	13	
19	20	21	22	23	24	
30	29	28	27	26	25	
31	32	33	34	35	36	

- Legend**
- Reservation Boundary
 - Allotted Bid Sections
 - Allotted Lands Open For Bid

USE CONSTRAINTS AND DISCLAIMER: THIS INFORMATION IS PREPARED STRICTLY FOR ILLUSTRATIVE AND REFERENCE PURPOSES ONLY AND SHOULD NOT BE USED, AND IS NOT INTENDED FOR LEGAL SURVEY ENGINEERING OR NAVIGATION PURPOSES. NO WARRANTY IS MADE BY THE BUREAU OF INDIAN AFFAIRS (BIA) FOR THE ACCURACY OF THIS MAP AND THE INFORMATION IT CONTAINS OR FOR USES OF THE MAP FOR OTHER THAN ILLUSTRATIVE PURPOSES. THE BIA DOES NOT WARRANT THE ACCURACY OF THE MAP, WHICH MAY CONTAIN ERRORS. THE DEPICTIONS CONTAINED HEREIN ARE FOR ILLUSTRATIVE PURPOSES ONLY AND DO NOT REPRESENT THE LEGAL STATUS OF THE AREAS DEPICTED OR ANY INTERESTS IN THE LANDS THEREIN. NO LEGAL INFERENCE CAN OR SHOULD BE MADE FROM THE BOUNDARIES DEPICTED OR THE INFORMATION CONTAINED IN THIS MAP, WHICH IS INTENDED TO BE USED SOLELY FOR STATISTICAL PURPOSES AND DOES NOT REPRESENT THE FEDERAL GOVERNMENT'S POSITION ON THE JURISDICTIONAL STATUS OF INDIAN COUNTRY. OWNERSHIP AND JURISDICTIONAL STATUS IS SUBJECT TO CHANGE AND MUST BE VERIFIED WITH PLAT BOOKS, PATENTS, AND DEEDS IN THE APPROPRIATE FEDERAL AND STATE OFFICES. THE BIA RECOMMENDS THAT PARTIES SEEKING INFORMATION ON RESERVATION BOUNDARIES FIRST CONSULT WITH THE APPROPRIATE TRIBE AND THEN THE BIA. THE TRUST AND RESTRICTED LAND AREA SHOWN HERE ARE SUITABLE ONLY FOR GENERAL SPATIAL REFERENCE.

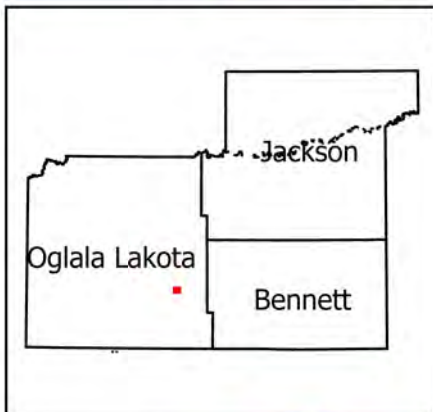




ESRI Community Maps Corporation, 2014. Dakota Game Fish and Parks, HERE, Garmin, SafeGraph, Geotechnologies, Inc, METI/NASA, USGS, EPA, NPS, Census Bureau, USDA, Mapbox

Pine Ridge Allotted Lease Bids

T37N - R42W - S2

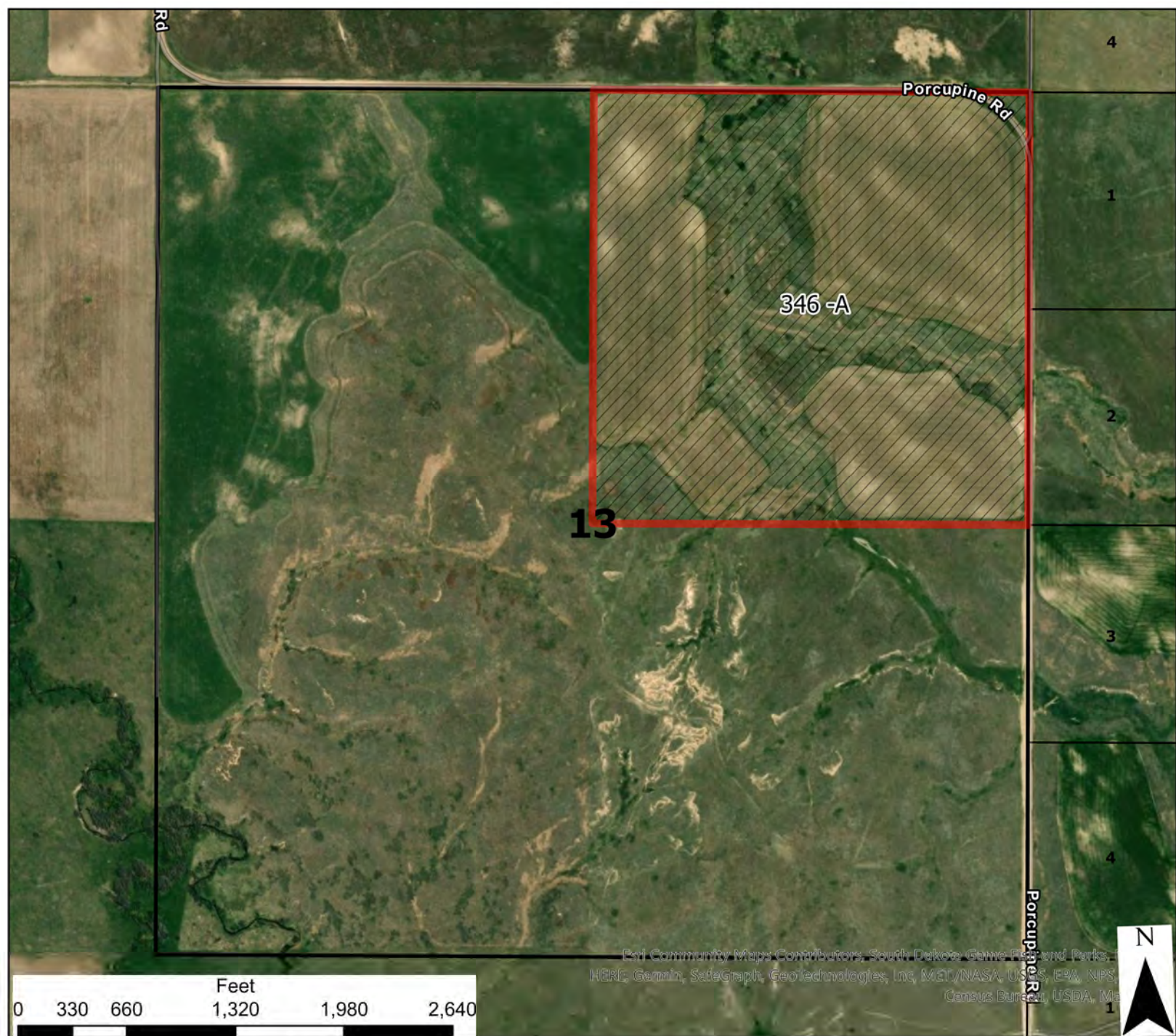


	6	5	4	3	2	1
	7	8	9	10	11	12
	18	17	16	15	14	13
	19	20	21	22	23	24
	30	29	28	27	26	25
	31	32	33	34	35	36

- Legend**
- Reservation Boundary
 - Allotted Bid Sections
 - Allotted Lands Open For Bid

USE CONSTRAINTS AND DISCLAIMER: THIS INFORMATION IS PREPARED STRICTLY FOR ILLUSTRATIVE AND REFERENCE PURPOSES ONLY AND SHOULD NOT BE USED, AND IS NOT INTENDED FOR LEGAL SURVEY ENGINEERING OR NAVIGATION PURPOSES. NO WARRANTY IS MADE BY THE BUREAU OF INDIAN AFFAIRS (BIA) FOR THE ACCURACY OF THIS MAP AND THE INFORMATION IT CONTAINS OR FOR USES OF THE MAP FOR OTHER THAN ILLUSTRATIVE PURPOSES. THE BIA DOES NOT WARRANT THE ACCURACY OF THE MAP, WHICH MAY CONTAIN ERRORS. THE DEPICTIONS CONTAINED HEREIN ARE FOR ILLUSTRATIVE PURPOSES ONLY AND DO NOT REPRESENT THE LEGAL STATUS OF THE AREAS DEPICTED OR ANY INTERESTS IN THE LANDS THEREIN. NO LEGAL INFERENCE CAN OR SHOULD BE MADE FROM THE BOUNDARIES DEPICTED OR THE INFORMATION CONTAINED IN THIS MAP, WHICH IS INTENDED TO BE USED SOLELY FOR STATISTICAL PURPOSES AND DOES NOT REPRESENT THE FEDERAL GOVERNMENT'S POSITION ON THE JURISDICTIONAL STATUS OF INDIAN COUNTRY. OWNERSHIP AND JURISDICTIONAL STATUS IS SUBJECT TO CHANGE AND MUST BE VERIFIED WITH PLAT BOOKS, PATENTS, AND DEEDS IN THE APPROPRIATE FEDERAL AND STATE OFFICES. THE BIA RECOMMENDS THAT PARTIES SEEKING INFORMATION ON RESERVATION BOUNDARIES FIRST CONSULT WITH THE APPROPRIATE TRIBE AND THEN THE BIA. THE TRUST AND RESTRICTED LAND AREA SHOWN HERE ARE SUITABLE ONLY FOR GENERAL SPATIAL REFERENCE.





Esri Community Maps Contributors, South Dakota Game Parks and Parks, HERE, Garmin, SafeGraph, GeoTechnologies, Inc, MDT/NASA, USGS, EPA, NPS, Census Bureau, USDA, Ma



	6	5	4	3	2	1
	7	8	9	10	11	12
18	17	16	15	14	13	
19	20	21	22	23	24	
30	29	28	27	26	25	
31	32	33	34	35	36	

Pine Ridge Allotted Lease Bids

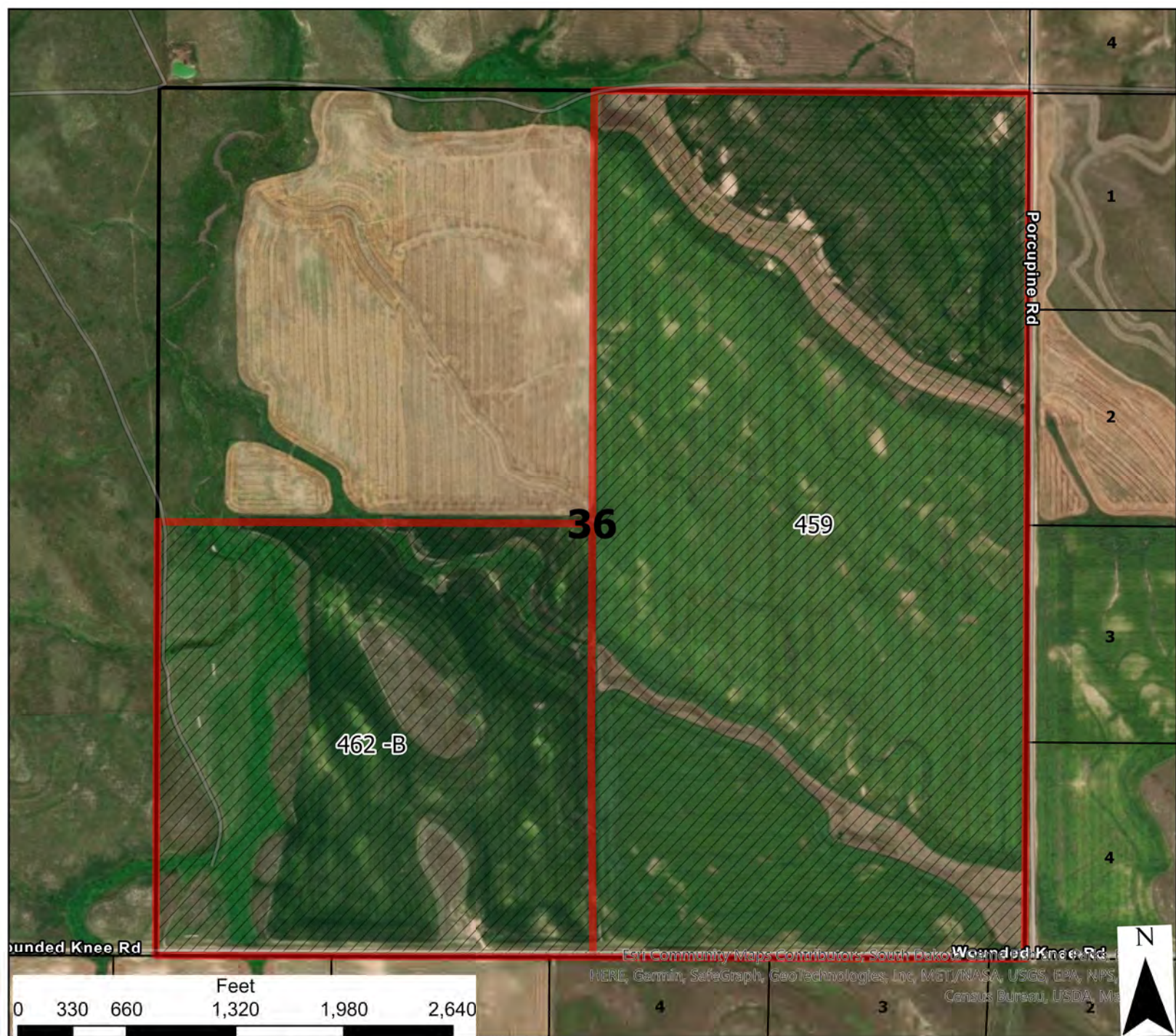
T37N - R42W - S13



- Legend**
- Reservation Boundary
 - Allotted Bid Sections
 - Allotted Lands Open For Bid

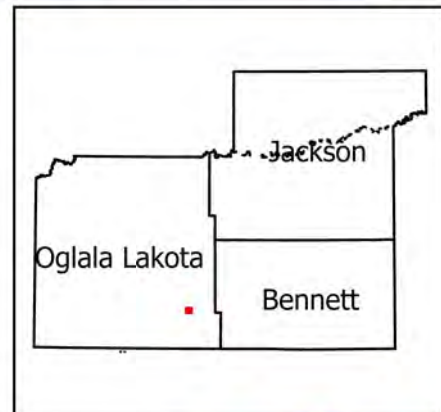
USE CONSTRAINTS AND DISCLAIMER: THIS INFORMATION IS PREPARED STRICTLY FOR ILLUSTRATIVE AND REFERENCE PURPOSES ONLY AND SHOULD NOT BE USED, AND IS NOT INTENDED FOR LEGAL SURVEY ENGINEERING OR NAVIGATION PURPOSES. NO WARRANTY IS MADE BY THE BUREAU OF INDIAN AFFAIRS (BIA) FOR THE ACCURACY OF THIS MAP AND THE INFORMATION IT CONTAINS OR FOR USES OF THE MAP FOR OTHER THAN ILLUSTRATIVE PURPOSES. THE BIA DOES NOT WARRANT THE ACCURACY OF THE MAP, WHICH MAY CONTAIN ERRORS. THE DEPICTIONS CONTAINED HEREIN ARE FOR ILLUSTRATIVE PURPOSES ONLY AND DO NOT REPRESENT THE LEGAL STATUS OF THE AREAS DEPICTED OR ANY INTERESTS IN THE LANDS THEREIN. NO LEGAL INFERENCE CAN OR SHOULD BE MADE FROM THE BOUNDARIES DEPICTED OR THE INFORMATION CONTAINED IN THIS MAP, WHICH IS INTENDED TO BE USED SOLELY FOR STATISTICAL PURPOSES AND DOES NOT REPRESENT THE FEDERAL GOVERNMENT'S POSITION ON THE JURISDICTIONAL STATUS OF INDIAN COUNTRY. OWNERSHIP AND JURISDICTIONAL STATUS IS SUBJECT TO CHANGE AND MUST BE VERIFIED WITH PLAT BOOKS, PATENTS, AND DEEDS IN THE APPROPRIATE FEDERAL AND STATE OFFICES. THE BIA RECOMMENDS THAT PARTIES SEEKING INFORMATION ON RESERVATION BOUNDARIES FIRST CONSULT WITH THE APPROPRIATE TRIBE AND THEN THE BIA. THE TRUST AND RESTRICTED LAND AREA SHOWN HERE ARE SUITABLE ONLY FOR GENERAL SPATIAL REFERENCE.





Pine Ridge Allotted Lease Bids

T37N - R42W - S36



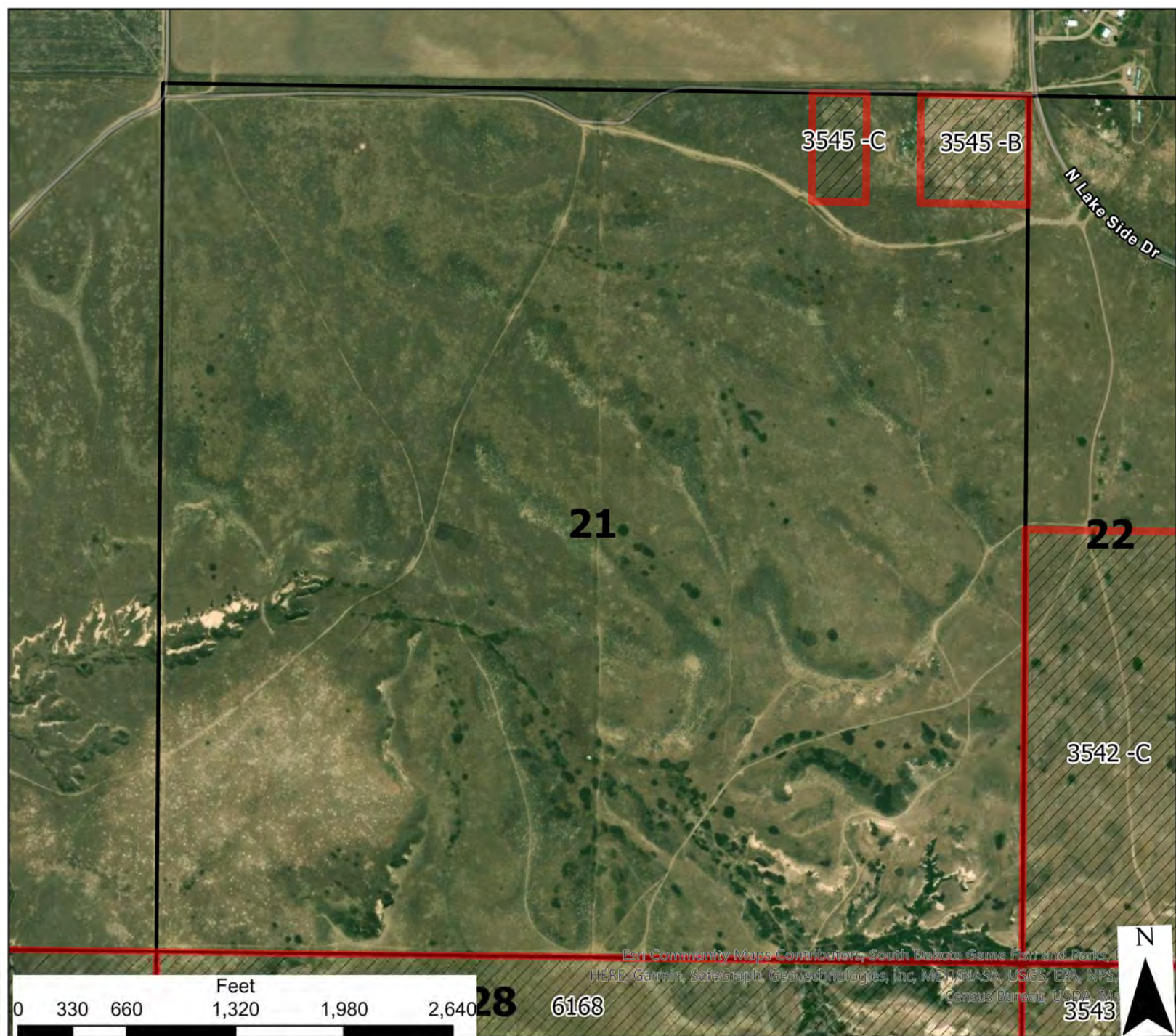
6	5	4	3	2	1
7	8	9	10	11	12
18	17	16	15	14	13
19	20	21	22	23	24
30	29	28	27	26	25
31	32	33	34	35	36

- Legend**
- Reservation Boundary
 - Allotted Bid Sections
 - Allotted Lands Open For Bid

USE CONSTRAINTS AND DISCLAIMER: THIS INFORMATION IS PREPARED STRICTLY FOR ILLUSTRATIVE AND REFERENCE PURPOSES ONLY AND SHOULD NOT BE USED, AND IS NOT INTENDED FOR LEGAL SURVEY ENGINEERING OR NAVIGATION PURPOSES. NO WARRANTY IS MADE BY THE BUREAU OF INDIAN AFFAIRS (BIA) FOR THE ACCURACY OF THIS MAP AND THE INFORMATION IT CONTAINS OR FOR USES OF THE MAP FOR OTHER THAN ILLUSTRATIVE PURPOSES. THE BIA DOES NOT WARRANT THE ACCURACY OF THE MAP, WHICH MAY CONTAIN ERRORS. THE DEPICTIONS CONTAINED HEREIN ARE FOR ILLUSTRATIVE PURPOSES ONLY AND DO NOT REPRESENT THE LEGAL STATUS OF THE AREAS DEPICTED OR ANY INTERESTS IN THE LANDS THEREIN. NO LEGAL INFERENCE CAN OR SHOULD BE MADE FROM THE BOUNDARIES DEPICTED OR THE INFORMATION CONTAINED IN THIS MAP, WHICH IS INTENDED TO BE USED SOLELY FOR STATISTICAL PURPOSES AND DOES NOT REPRESENT THE FEDERAL GOVERNMENT'S POSITION ON THE JURISDICTIONAL STATUS OF INDIAN COUNTRY. OWNERSHIP AND JURISDICTIONAL STATUS IS SUBJECT TO CHANGE AND MUST BE VERIFIED WITH PLAT BOOKS, PATENTS, AND DEEDS IN THE APPROPRIATE FEDERAL AND STATE OFFICES.

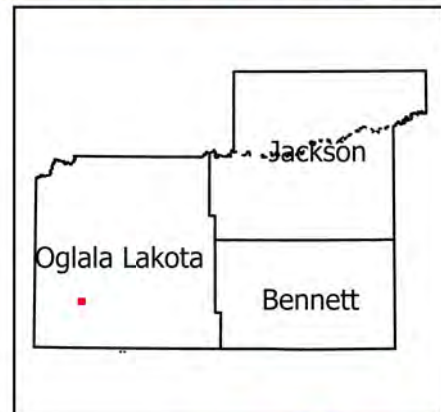
THE BIA RECOMMENDS THAT PARTIES SEEKING INFORMATION ON RESERVATION BOUNDARIES FIRST CONSULT WITH THE APPROPRIATE TRIBE AND THEN THE BIA. THE TRUST AND RESTRICTED LAND AREA SHOWN HERE ARE SUITABLE ONLY FOR GENERAL SPATIAL REFERENCE.





Pine Ridge Allotted Lease Bids

T37N - R46W - S21

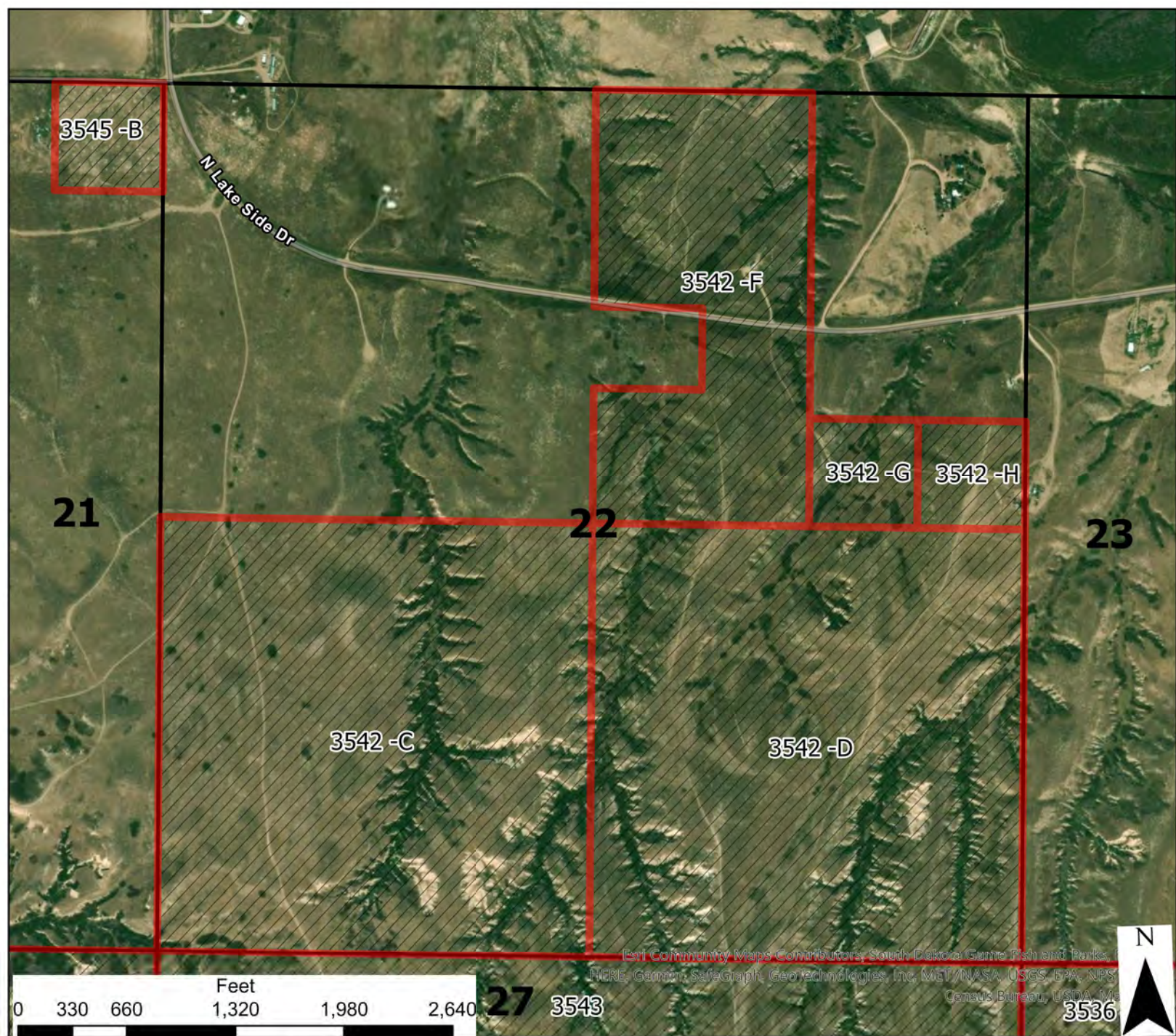


	6	5	4	3	2	1
	7	8	9	10	11	12
18	17	16	15	14	13	
19	20	21	22	23	24	
30	29	28	27	26	25	
31	32	33	34	35	36	

- Legend**
- Reservation Boundary
 - Allotted Bid Sections
 - Allotted Lands Open For Bid

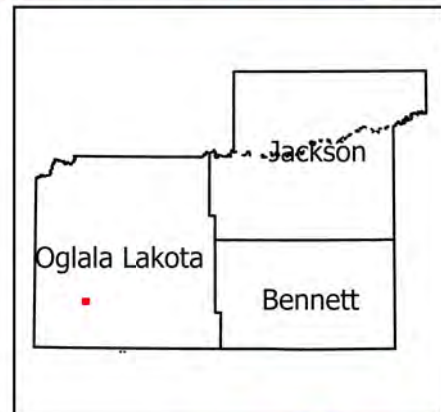
USE CONSTRAINTS AND DISCLAIMER: THIS INFORMATION IS PREPARED STRICTLY FOR ILLUSTRATIVE AND REFERENCE PURPOSES ONLY AND SHOULD NOT BE USED, AND IS NOT INTENDED FOR LEGAL SURVEY ENGINEERING OR NAVIGATION PURPOSES. NO WARRANTY IS MADE BY THE BUREAU OF INDIAN AFFAIRS (BIA) FOR THE ACCURACY OF THIS MAP AND THE INFORMATION IT CONTAINS OR FOR USES OF THE MAP FOR OTHER THAN ILLUSTRATIVE PURPOSES. THE BIA DOES NOT WARRANT THE ACCURACY OF THE MAP, WHICH MAY CONTAIN ERRORS. THE DEPICTIONS CONTAINED HEREIN ARE FOR ILLUSTRATIVE PURPOSES ONLY AND DO NOT REPRESENT THE LEGAL STATUS OF THE AREAS DEPICTED OR ANY INTERESTS IN THE LANDS THEREIN. NO LEGAL INFERENCE CAN OR SHOULD BE MADE FROM THE BOUNDARIES DEPICTED OR THE INFORMATION CONTAINED IN THIS MAP, WHICH IS INTENDED TO BE USED SOLELY FOR STATISTICAL PURPOSES AND DOES NOT REPRESENT THE FEDERAL GOVERNMENT'S POSITION ON THE JURISDICTIONAL STATUS OF INDIAN COUNTRY. OWNERSHIP AND JURISDICTIONAL STATUS IS SUBJECT TO CHANGE AND MUST BE VERIFIED WITH PLAT BOOKS, PATENTS, AND DEEDS IN THE APPROPRIATE FEDERAL AND STATE OFFICES. THE BIA RECOMMENDS THAT PARTIES SEEKING INFORMATION ON RESERVATION BOUNDARIES FIRST CONSULT WITH THE APPROPRIATE TRIBE AND THEN THE BIA. THE TRUST AND RESTRICTED LAND AREA SHOWN HERE ARE SUITABLE ONLY FOR GENERAL SPATIAL REFERENCE.





Pine Ridge Allotted Lease Bids

T37N - R46W - S22



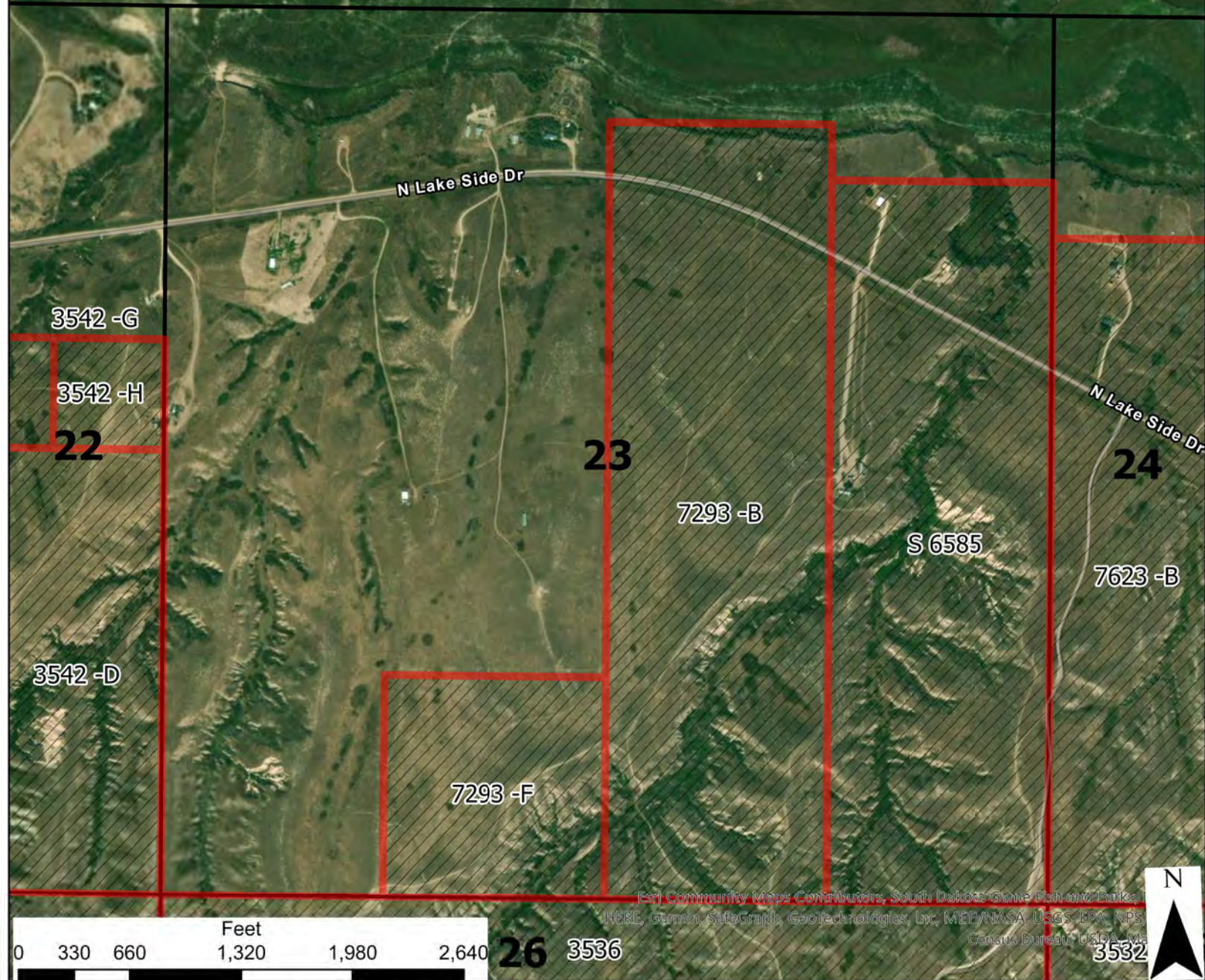
	6	5	4	3	2	1
	7	8	9	10	11	12
18	17	16	15	14	13	
19	20	21	22	23	24	
30	29	28	27	26	25	
31	32	33	34	35	36	

- Legend**
- Reservation Boundary
 - Allotted Bid Sections
 - Allotted Lands Open For Bid

USE CONSTRAINTS AND DISCLAIMER: THIS INFORMATION IS PREPARED STRICTLY FOR ILLUSTRATIVE AND REFERENCE PURPOSES ONLY AND SHOULD NOT BE USED, AND IS NOT INTENDED FOR LEGAL SURVEY ENGINEERING OR NAVIGATION PURPOSES. NO WARRANTY IS MADE BY THE BUREAU OF INDIAN AFFAIRS (BIA) FOR THE ACCURACY OF THIS MAP AND THE INFORMATION IT CONTAINS OR FOR USES OF THE MAP FOR OTHER THAN ILLUSTRATIVE PURPOSES. THE BIA DOES NOT WARRANT THE ACCURACY OF THE MAP, WHICH MAY CONTAIN ERRORS. THE DEPICTIONS CONTAINED HEREIN ARE FOR ILLUSTRATIVE PURPOSES ONLY AND DO NOT REPRESENT THE LEGAL STATUS OF THE AREAS DEPICTED OR ANY INTERESTS IN THE LANDS THEREIN. NO LEGAL INFERENCE CAN OR SHOULD BE MADE FROM THE BOUNDARIES DEPICTED OR THE INFORMATION CONTAINED IN THIS MAP, WHICH IS INTENDED TO BE USED SOLELY FOR STATISTICAL PURPOSES AND DOES NOT REPRESENT THE FEDERAL GOVERNMENT'S POSITION ON THE JURISDICTIONAL STATUS OF INDIAN COUNTRY. OWNERSHIP AND JURISDICTIONAL STATUS IS SUBJECT TO CHANGE AND MUST BE VERIFIED WITH PLAT BOOKS, PATENTS, AND DEEDS IN THE APPROPRIATE FEDERAL AND STATE OFFICES.

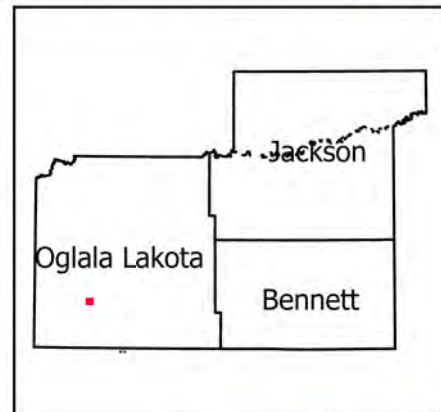
THE BIA RECOMMENDS THAT PARTIES SEEKING INFORMATION ON RESERVATION BOUNDARIES FIRST CONSULT WITH THE APPROPRIATE TRIBE AND THEN THE BIA. THE TRUST AND RESTRICTED LAND AREA SHOWN HERE ARE SUITABLE ONLY FOR GENERAL SPATIAL REFERENCE.





Pine Ridge Allotted Lease Bids

T37N - R46W - S23

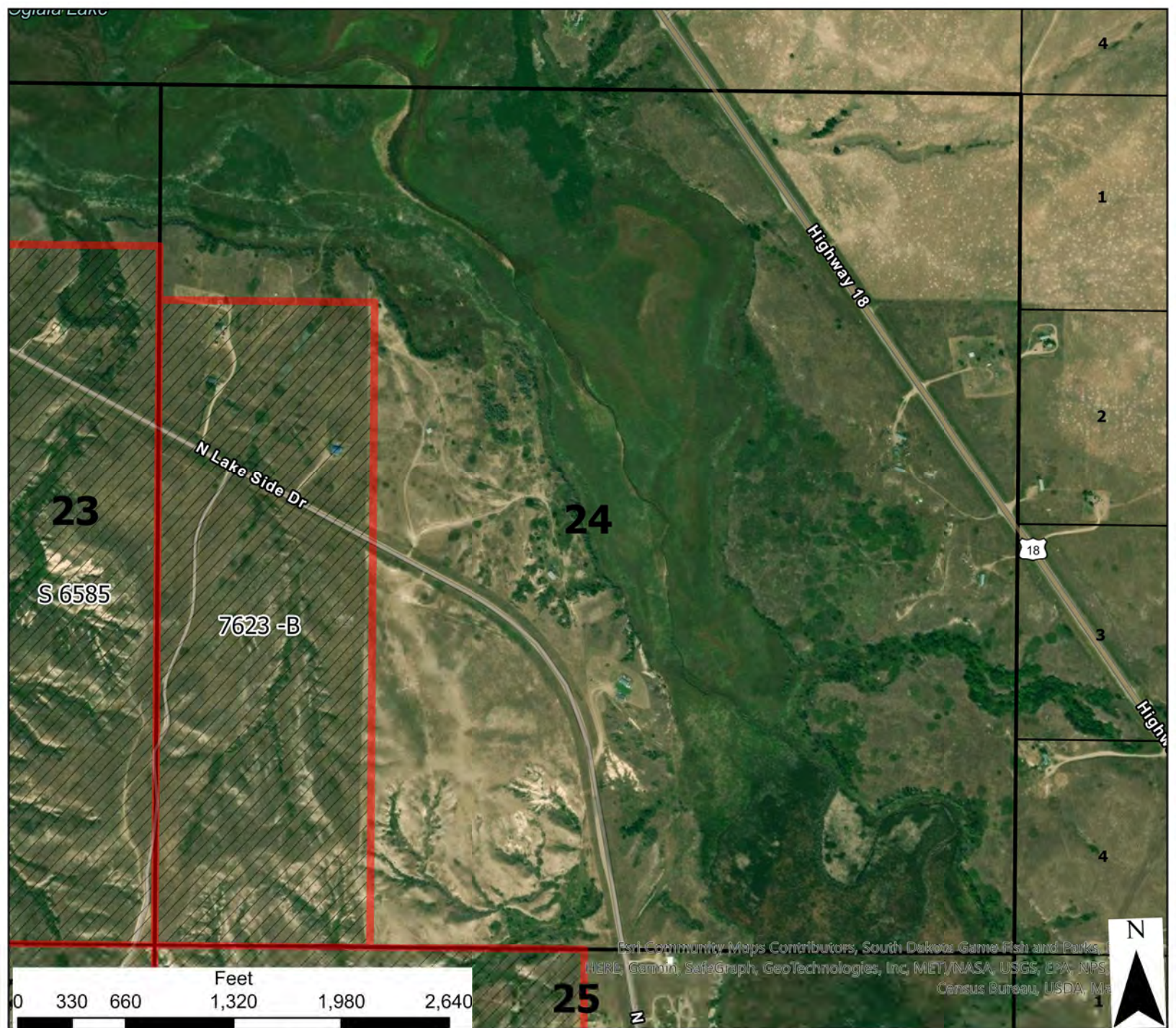


	6	5	4	3	2	1
	7	8	9	10	11	12
	18	17	16	15	14	13
	19	20	21	22	23	24
	30	29	28	27	26	25
	31	32	33	34	35	36

- Legend**
- Reservation Boundary
 - Allotted Bid Sections
 - Allotted Lands Open For Bid

USE CONSTRAINTS AND DISCLAIMER: THIS INFORMATION IS PREPARED STRICTLY FOR ILLUSTRATIVE AND REFERENCE PURPOSES ONLY AND SHOULD NOT BE USED, AND IS NOT INTENDED FOR LEGAL SURVEY ENGINEERING OR NAVIGATION PURPOSES. NO WARRANTY IS MADE BY THE BUREAU OF INDIAN AFFAIRS (BIA) FOR THE ACCURACY OF THIS MAP AND THE INFORMATION IT CONTAINS OR FOR USES OF THE MAP FOR OTHER THAN ILLUSTRATIVE PURPOSES. THE BIA DOES NOT WARRANT THE ACCURACY OF THE MAP, WHICH MAY CONTAIN ERRORS. THE DEPICTIONS CONTAINED HEREIN ARE FOR ILLUSTRATIVE PURPOSES ONLY AND DO NOT REPRESENT THE LEGAL STATUS OF THE AREAS DEPICTED OR ANY INTERESTS IN THE LANDS THEREIN. NO LEGAL INFERENCE CAN OR SHOULD BE MADE FROM THE BOUNDARIES DEPICTED OR THE INFORMATION CONTAINED IN THIS MAP, WHICH IS INTENDED TO BE USED SOLELY FOR STATISTICAL PURPOSES AND DOES NOT REPRESENT THE FEDERAL GOVERNMENT'S POSITION ON THE JURISDICTIONAL STATUS OF INDIAN COUNTRY. OWNERSHIP AND JURISDICTIONAL STATUS IS SUBJECT TO CHANGE AND MUST BE VERIFIED WITH PLAT BOOKS, PATENTS, AND DEEDS IN THE APPROPRIATE FEDERAL AND STATE OFFICES. THE BIA RECOMMENDS THAT PARTIES SEEKING INFORMATION ON RESERVATION BOUNDARIES FIRST CONSULT WITH THE APPROPRIATE TRIBE AND THEN THE BIA. THE TRUST AND RESTRICTED LAND AREA SHOWN HERE ARE SUITABLE ONLY FOR GENERAL SPATIAL REFERENCE.






Best Community Maps Contributors, South Dakota Game Fish and Parks, HERE, Garmin, SafeGraph, GeoTechnologies, Inc, METI/NASA, USGS, EPA, NPS, Census Bureau, USDA, MA



	6	5	4	3	2	1
	7	8	9	10	11	12
18	17	16	15	14	13	
19	20	21	22	23	24	
30	29	28	27	26	25	
31	32	33	34	35	36	

Pine Ridge Allotted Lease Bids

T37N - R46W - S24

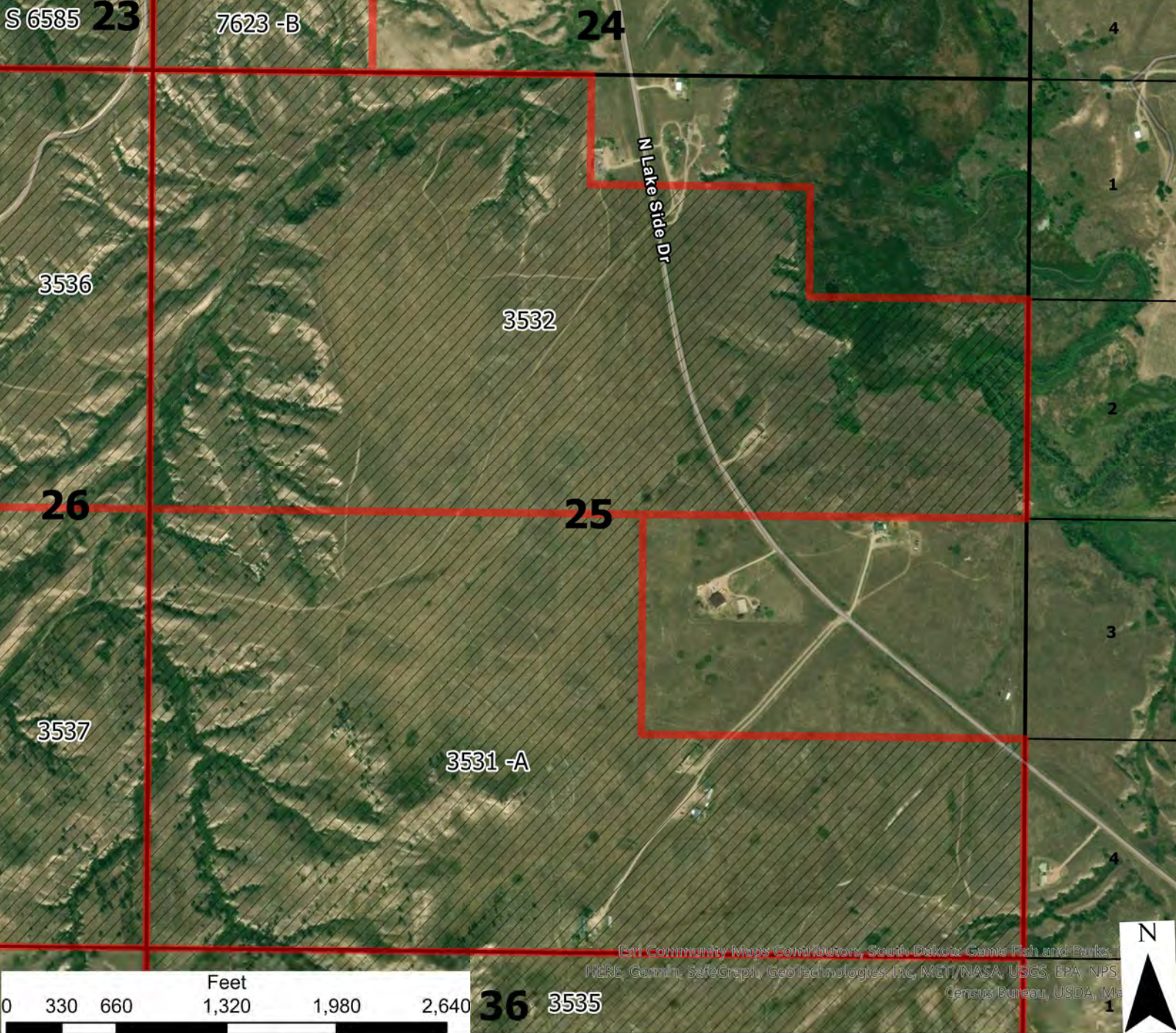


- Legend**
- Reservation Boundary
 - Allotted Bid Sections
 - Allotted Lands Open For Bid

USE CONSTRAINTS AND DISCLAIMER: THIS INFORMATION IS PREPARED STRICTLY FOR ILLUSTRATIVE AND REFERENCE PURPOSES ONLY AND SHOULD NOT BE USED, AND IS NOT INTENDED FOR LEGAL SURVEY ENGINEERING OR NAVIGATION PURPOSES. NO WARRANTY IS MADE BY THE BUREAU OF INDIAN AFFAIRS (BIA) FOR THE ACCURACY OF THIS MAP AND THE INFORMATION IT CONTAINS OR FOR USES OF THE MAP FOR OTHER THAN ILLUSTRATIVE PURPOSES. THE BIA DOES NOT WARRANT THE ACCURACY OF THE MAP, WHICH MAY CONTAIN ERRORS. THE DEPICTIONS CONTAINED HEREIN ARE FOR ILLUSTRATIVE PURPOSES ONLY AND DO NOT REPRESENT THE LEGAL STATUS OF THE AREAS DEPICTED OR ANY INTERESTS IN THE LANDS THEREIN. NO LEGAL INFERENCE CAN OR SHOULD BE MADE FROM THE BOUNDARIES DEPICTED OR THE INFORMATION CONTAINED IN THIS MAP, WHICH IS INTENDED TO BE USED SOLELY FOR STATISTICAL PURPOSES AND DOES NOT REPRESENT THE FEDERAL GOVERNMENT'S POSITION ON THE JURISDICTIONAL STATUS OF INDIAN COUNTRY. OWNERSHIP AND JURISDICTIONAL STATUS IS SUBJECT TO CHANGE AND MUST BE VERIFIED WITH PLAT BOOKS, PATENTS, AND DEEDS IN THE APPROPRIATE FEDERAL AND STATE OFFICES.

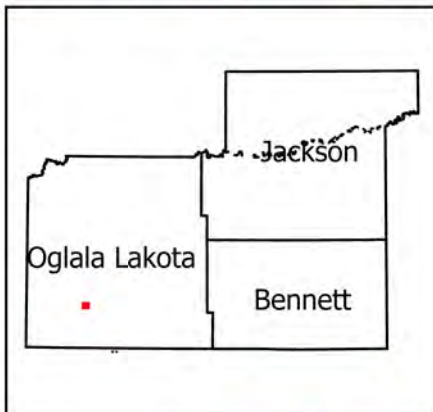
THE BIA RECOMMENDS THAT PARTIES SEEKING INFORMATION ON RESERVATION BOUNDARIES FIRST CONSULT WITH THE APPROPRIATE TRIBE AND THEN THE BIA. THE TRUST AND RESTRICTED LAND AREA SHOWN HERE ARE SUITABLE ONLY FOR GENERAL SPATIAL REFERENCE.





Pine Ridge Allotted Lease Bids

T37N - R46W - S25



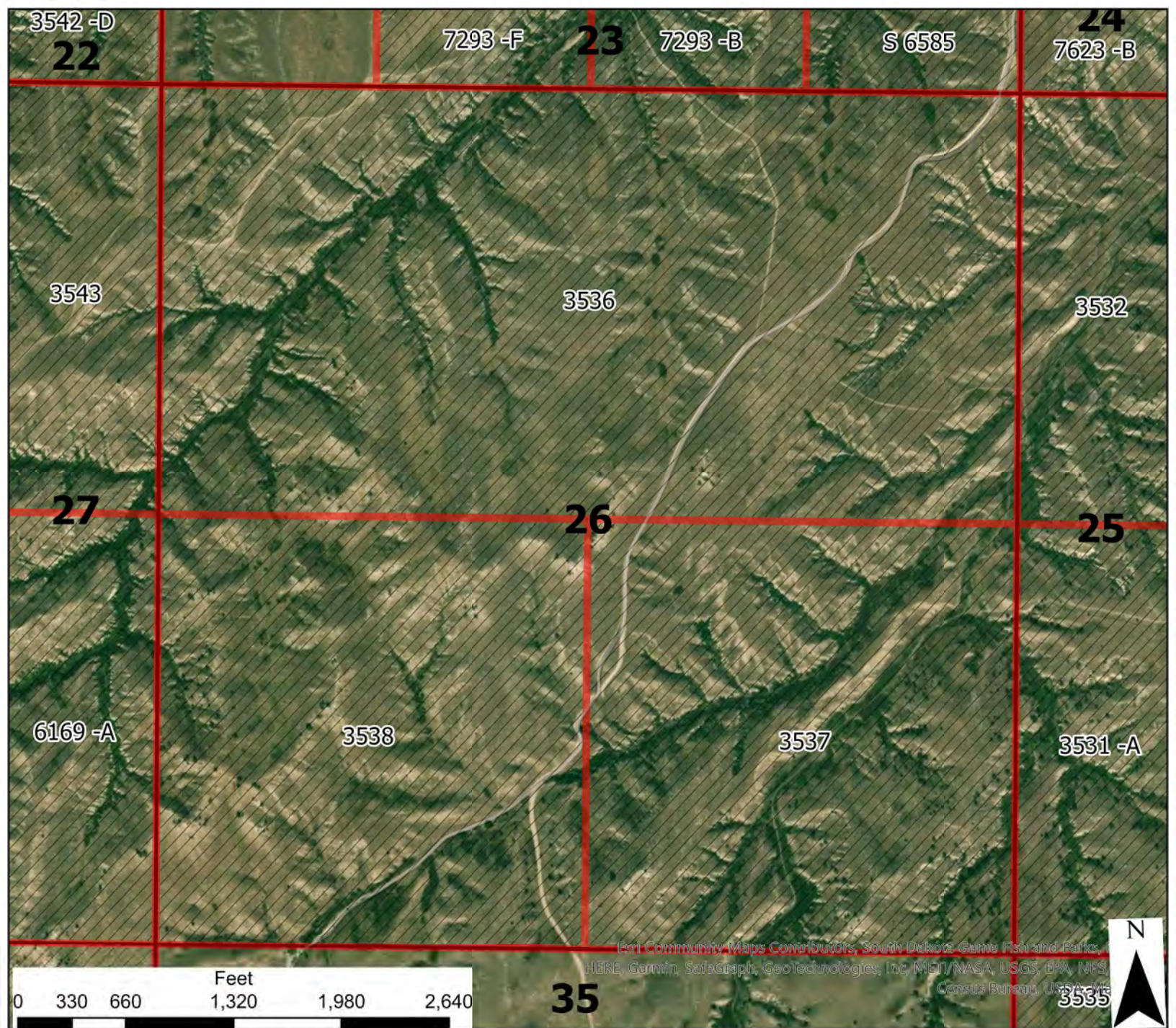
	6	5	4	3	2	1
	7	8	9	10	11	12
18	17	16	15	14	13	
19	20	21	22	23	24	
30	29	28	27	26	25	
31	32	33	34	35	36	

- Legend**
- Reservation Boundary
 - Allotted Bid Sections
 - Allotted Lands Open For Bid

USE CONSTRAINTS AND DISCLAIMER: THIS INFORMATION IS PREPARED STRICTLY FOR ILLUSTRATIVE AND REFERENCE PURPOSES ONLY AND SHOULD NOT BE USED, AND IS NOT INTENDED FOR LEGAL SURVEY ENGINEERING OR NAVIGATION PURPOSES. NO WARRANTY IS MADE BY THE BUREAU OF INDIAN AFFAIRS (BIA) FOR THE ACCURACY OF THIS MAP AND THE INFORMATION IT CONTAINS OR FOR USES OF THE MAP FOR OTHER THAN ILLUSTRATIVE PURPOSES. THE BIA DOES NOT WARRANT THE ACCURACY OF THE MAP, WHICH MAY CONTAIN ERRORS. THE DEPICTIONS CONTAINED HEREIN ARE FOR ILLUSTRATIVE PURPOSES ONLY AND DO NOT REPRESENT THE LEGAL STATUS OF THE AREAS DEPICTED OR ANY INTERESTS IN THE LANDS THEREIN. NO LEGAL INFERENCE CAN OR SHOULD BE MADE FROM THE BOUNDARIES DEPICTED OR THE INFORMATION CONTAINED IN THIS MAP, WHICH IS INTENDED TO BE USED SOLELY FOR STATISTICAL PURPOSES AND DOES NOT REPRESENT THE FEDERAL GOVERNMENT'S POSITION ON THE JURISDICTIONAL STATUS OF INDIAN COUNTRY. OWNERSHIP AND JURISDICTIONAL STATUS IS SUBJECT TO CHANGE AND MUST BE VERIFIED WITH PLAT BOOKS, PATENTS, AND DEEDS IN THE APPROPRIATE FEDERAL AND STATE OFFICES.

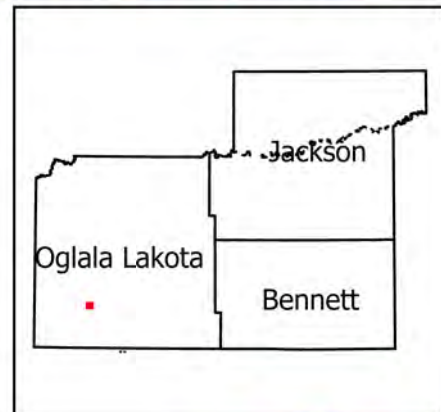
THE BIA RECOMMENDS THAT PARTIES SEEKING INFORMATION ON RESERVATION BOUNDARIES FIRST CONSULT WITH THE APPROPRIATE TRIBE AND THEN THE BIA. THE TRUST AND RESTRICTED LAND AREA SHOWN HERE ARE SUITABLE ONLY FOR GENERAL SPATIAL REFERENCE.





Pine Ridge Allotted Lease Bids

T37N - R46W - S26



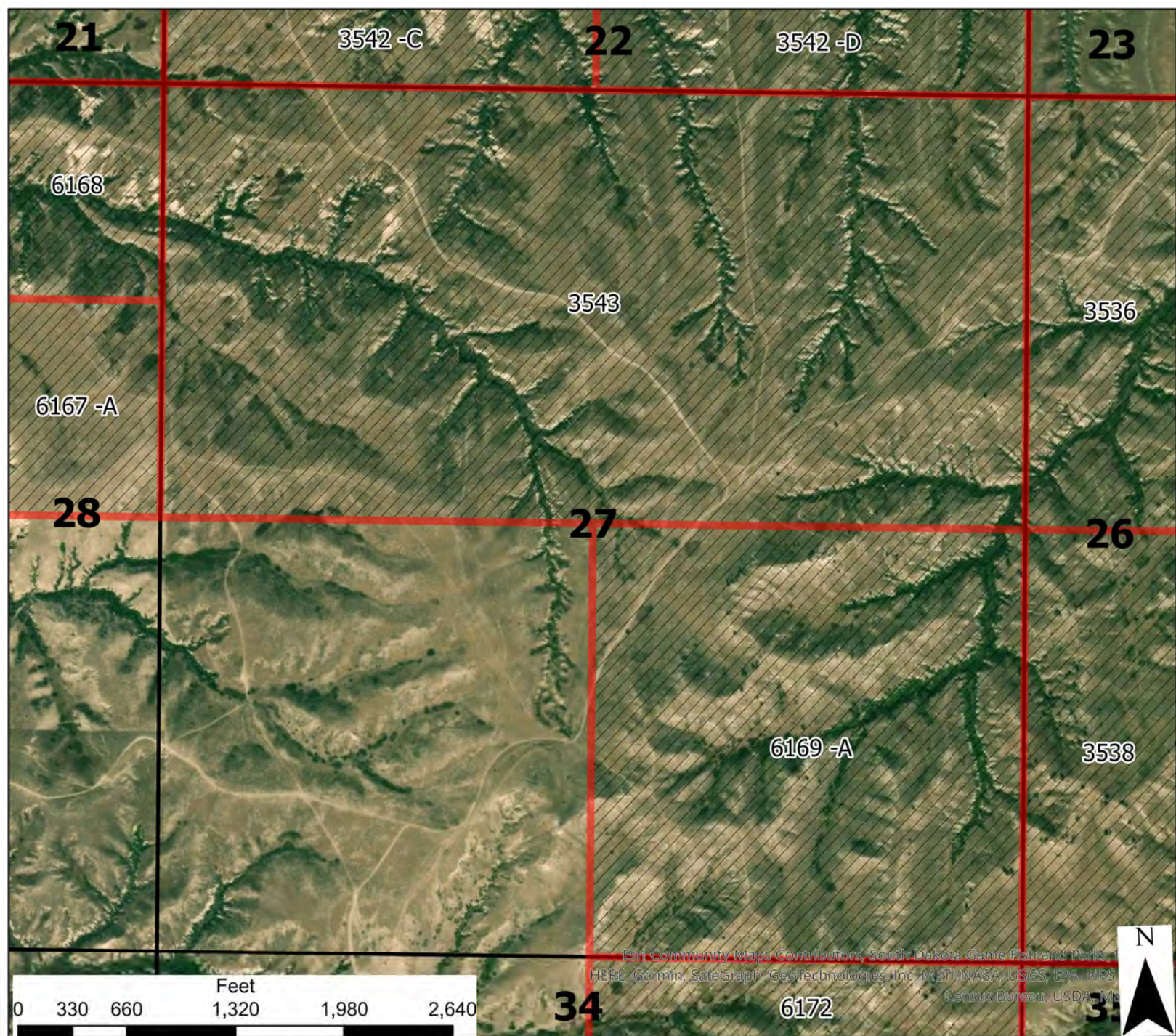
	6	5	4	3	2	1
	7	8	9	10	11	12
	18	17	16	15	14	13
	19	20	21	22	23	24
	30	29	28	27	26	25
	31	32	33	34	35	36

- Legend**
- Reservation Boundary
 - Allotted Bid Sections
 - Allotted Lands Open For Bid

USE CONSTRAINTS AND DISCLAIMER: THIS INFORMATION IS PREPARED STRICTLY FOR ILLUSTRATIVE AND REFERENCE PURPOSES ONLY AND SHOULD NOT BE USED, AND IS NOT INTENDED FOR LEGAL SURVEY ENGINEERING OR NAVIGATION PURPOSES. NO WARRANTY IS MADE BY THE BUREAU OF INDIAN AFFAIRS (BIA) FOR THE ACCURACY OF THIS MAP AND THE INFORMATION IT CONTAINS OR FOR USES OF THE MAP FOR OTHER THAN ILLUSTRATIVE PURPOSES. THE BIA DOES NOT WARRANT THE ACCURACY OF THE MAP, WHICH MAY CONTAIN ERRORS. THE DEPICTIONS CONTAINED HEREIN ARE FOR ILLUSTRATIVE PURPOSES ONLY AND DO NOT REPRESENT THE LEGAL STATUS OF THE AREAS DEPICTED OR ANY INTERESTS IN THE LANDS THEREIN. NO LEGAL INFERENCE CAN OR SHOULD BE MADE FROM THE BOUNDARIES DEPICTED OR THE INFORMATION CONTAINED IN THIS MAP, WHICH IS INTENDED TO BE USED SOLELY FOR STATISTICAL PURPOSES AND DOES NOT REPRESENT THE FEDERAL GOVERNMENT'S POSITION ON THE JURISDICTIONAL STATUS OF INDIAN COUNTRY. OWNERSHIP AND JURISDICTIONAL STATUS IS SUBJECT TO CHANGE AND MUST BE VERIFIED WITH PLAT BOOKS, PATENTS, AND DEEDS IN THE APPROPRIATE FEDERAL AND STATE OFFICES.

THE BIA RECOMMENDS THAT PARTIES SEEKING INFORMATION ON RESERVATION BOUNDARIES FIRST CONSULT WITH THE APPROPRIATE TRIBE AND THEN THE BIA. THE TRUST AND RESTRICTED LAND AREA SHOWN HERE ARE SUITABLE ONLY FOR GENERAL SPATIAL REFERENCE.

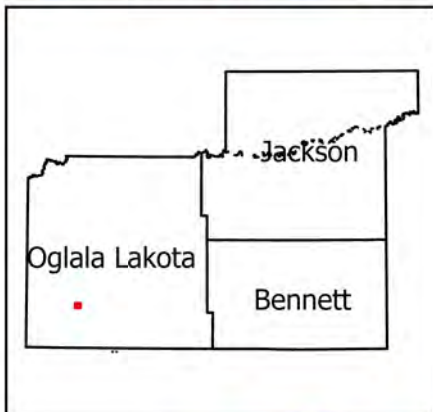




Esri Community Maps Contributors, South Dakota Game Fish and Parks, HERE, Garmin, SafeGraph, GeoTechnologies, Inc., METI/NASA, USGS, EPA, NPS, Census Bureau, USDA, FEMA

Pine Ridge Allotted Lease Bids

T37N - R46W - S27



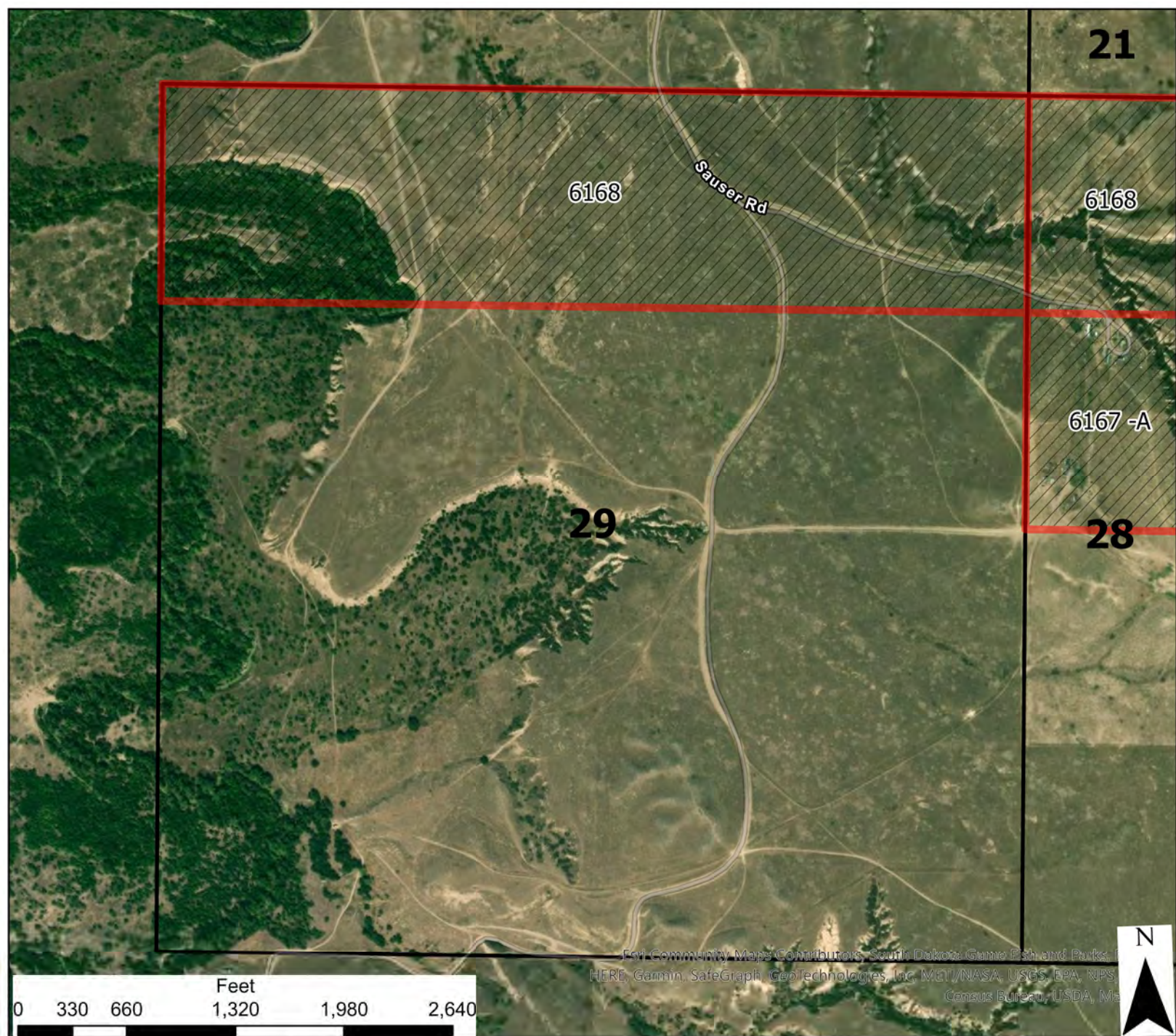
	6	5	4	3	2	1
	7	8	9	10	11	12
	18	17	16	15	14	13
	19	20	21	22	23	24
	30	29	28	27	26	25
	31	32	33	34	35	36

- Legend**
- Reservation Boundary
 - Allotted Bid Sections
 - Allotted Lands Open For Bid

USE CONSTRAINTS AND DISCLAIMER: THIS INFORMATION IS PREPARED STRICTLY FOR ILLUSTRATIVE AND REFERENCE PURPOSES ONLY AND SHOULD NOT BE USED, AND IS NOT INTENDED FOR LEGAL SURVEY ENGINEERING OR NAVIGATION PURPOSES. NO WARRANTY IS MADE BY THE BUREAU OF INDIAN AFFAIRS (BIA) FOR THE ACCURACY OF THIS MAP AND THE INFORMATION IT CONTAINS OR FOR USES OF THE MAP FOR OTHER THAN ILLUSTRATIVE PURPOSES. THE BIA DOES NOT WARRANT THE ACCURACY OF THE MAP, WHICH MAY CONTAIN ERRORS. THE DEPICTIONS CONTAINED HEREIN ARE FOR ILLUSTRATIVE PURPOSES ONLY AND DO NOT REPRESENT THE LEGAL STATUS OF THE AREAS DEPICTED OR ANY INTERESTS IN THE LANDS THEREIN. NO LEGAL INFERENCE CAN OR SHOULD BE MADE FROM THE BOUNDARIES DEPICTED OR THE INFORMATION CONTAINED IN THIS MAP, WHICH IS INTENDED TO BE USED SOLELY FOR STATISTICAL PURPOSES AND DOES NOT REPRESENT THE FEDERAL GOVERNMENT'S POSITION ON THE JURISDICTIONAL STATUS OF INDIAN COUNTRY. OWNERSHIP AND JURISDICTIONAL STATUS IS SUBJECT TO CHANGE AND MUST BE VERIFIED WITH PLAT BOOKS, PATENTS, AND DEEDS IN THE APPROPRIATE FEDERAL AND STATE OFFICES.

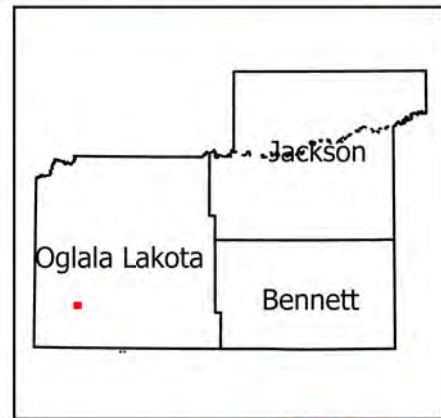
THE BIA RECOMMENDS THAT PARTIES SEEKING INFORMATION ON RESERVATION BOUNDARIES FIRST CONSULT WITH THE APPROPRIATE TRIBE AND THEN THE BIA. THE TRUST AND RESTRICTED LAND AREA SHOWN HERE ARE SUITABLE ONLY FOR GENERAL SPATIAL REFERENCE.





Pine Ridge Allotted Lease Bids

T37N - R46W - S29



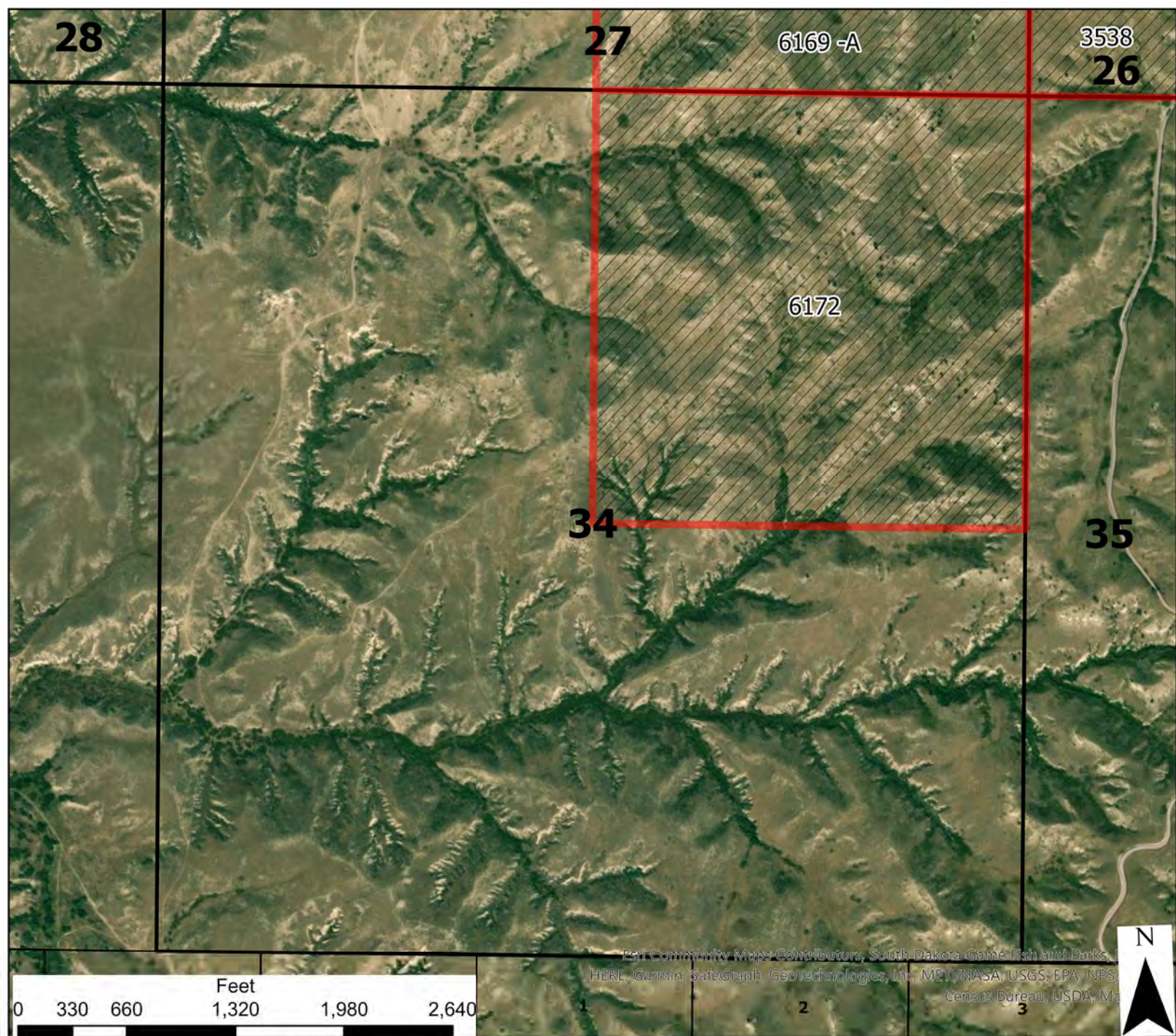
	6	5	4	3	2	1
	7	8	9	10	11	12
18	17	16	15	14	13	
19	20	21	22	23	24	
30	29	28	27	26	25	
31	32	33	34	35	36	

- Legend**
- Reservation Boundary
 - Allotted Bid Sections
 - Allotted Lands Open For Bid

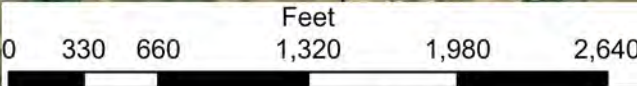
USE CONSTRAINTS AND DISCLAIMER: THIS INFORMATION IS PREPARED STRICTLY FOR ILLUSTRATIVE AND REFERENCE PURPOSES ONLY AND SHOULD NOT BE USED, AND IS NOT INTENDED FOR LEGAL SURVEY ENGINEERING OR NAVIGATION PURPOSES. NO WARRANTY IS MADE BY THE BUREAU OF INDIAN AFFAIRS (BIA) FOR THE ACCURACY OF THIS MAP AND THE INFORMATION IT CONTAINS OR FOR USES OF THE MAP FOR OTHER THAN ILLUSTRATIVE PURPOSES. THE BIA DOES NOT WARRANT THE ACCURACY OF THE MAP, WHICH MAY CONTAIN ERRORS. THE DEPICTIONS CONTAINED HEREIN ARE FOR ILLUSTRATIVE PURPOSES ONLY AND DO NOT REPRESENT THE LEGAL STATUS OF THE AREAS DEPICTED OR ANY INTERESTS IN THE LANDS THEREIN. NO LEGAL INFERENCE CAN OR SHOULD BE MADE FROM THE BOUNDARIES DEPICTED OR THE INFORMATION CONTAINED IN THIS MAP, WHICH IS INTENDED TO BE USED SOLELY FOR STATISTICAL PURPOSES AND DOES NOT REPRESENT THE FEDERAL GOVERNMENT'S POSITION ON THE JURISDICTIONAL STATUS OF INDIAN COUNTRY. OWNERSHIP AND JURISDICTIONAL STATUS IS SUBJECT TO CHANGE AND MUST BE VERIFIED WITH PLAT BOOKS, PATENTS, AND DEEDS IN THE APPROPRIATE FEDERAL AND STATE OFFICES.

THE BIA RECOMMENDS THAT PARTIES SEEKING INFORMATION ON RESERVATION BOUNDARIES FIRST CONSULT WITH THE APPROPRIATE TRIBE AND THEN THE BIA. THE TRUST AND RESTRICTED LAND AREA SHOWN HERE ARE SUITABLE ONLY FOR GENERAL SPATIAL REFERENCE.





Esri Community Maps Contributors, South Dakota Game Fish and Parks, HERE, Garmin, SafeGraph, GeoTechnologies, Inc., METI/NASA, USGS, EPA, NPS, Census Bureau, USDA, Ma



	6	5	4	3	2	1
	7	8	9	10	11	12
18	17	16	15	14	13	
19	20	21	22	23	24	
30	29	28	27	26	25	
31	32	33	34	35	36	

Pine Ridge Allotted Lease Bids

T37N - R46W - S34

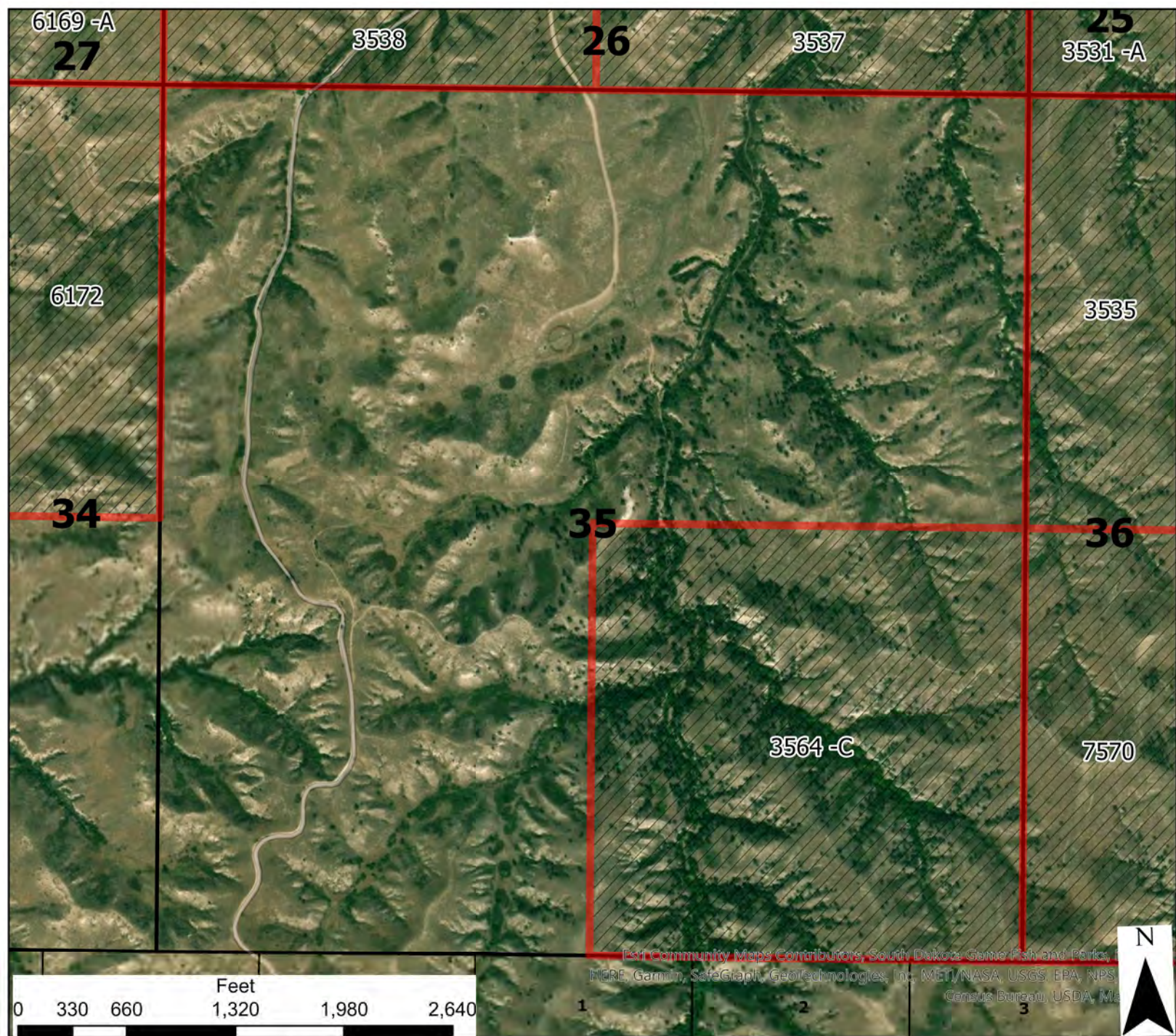


- Legend**
- Reservation Boundary
 - Allotted Bid Sections
 - Allotted Lands Open For Bid

USE CONSTRAINTS AND DISCLAIMER: THIS INFORMATION IS PREPARED STRICTLY FOR ILLUSTRATIVE AND REFERENCE PURPOSES ONLY AND SHOULD NOT BE USED, AND IS NOT INTENDED FOR LEGAL SURVEY ENGINEERING OR NAVIGATION PURPOSES. NO WARRANTY IS MADE BY THE BUREAU OF INDIAN AFFAIRS (BIA) FOR THE ACCURACY OF THIS MAP AND THE INFORMATION IT CONTAINS OR FOR USES OF THE MAP FOR OTHER THAN ILLUSTRATIVE PURPOSES. THE BIA DOES NOT WARRANT THE ACCURACY OF THE MAP, WHICH MAY CONTAIN ERRORS. THE DEPICTIONS CONTAINED HEREIN ARE FOR ILLUSTRATIVE PURPOSES ONLY AND DO NOT REPRESENT THE LEGAL STATUS OF THE AREAS DEPICTED OR ANY INTERESTS IN THE LANDS THEREIN. NO LEGAL INFERENCE CAN OR SHOULD BE MADE FROM THE BOUNDARIES DEPICTED OR THE INFORMATION CONTAINED IN THIS MAP, WHICH IS INTENDED TO BE USED SOLELY FOR STATISTICAL PURPOSES AND DOES NOT REPRESENT THE FEDERAL GOVERNMENT'S POSITION ON THE JURISDICTIONAL STATUS OF INDIAN COUNTRY. OWNERSHIP AND JURISDICTIONAL STATUS IS SUBJECT TO CHANGE AND MUST BE VERIFIED WITH PLAT BOOKS, PATENTS, AND DEEDS IN THE APPROPRIATE FEDERAL AND STATE OFFICES.

THE BIA RECOMMENDS THAT PARTIES SEEKING INFORMATION ON RESERVATION BOUNDARIES FIRST CONSULT WITH THE APPROPRIATE TRIBE AND THEN THE BIA. THE TRUST AND RESTRICTED LAND AREA SHOWN HERE ARE SUITABLE ONLY FOR GENERAL SPATIAL REFERENCE.

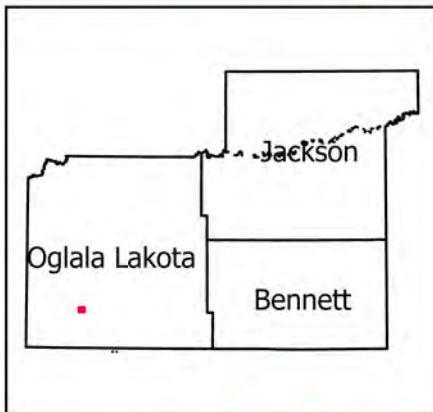




Esri Community Maps Contributors, South Dakota Game Fish and Parks, HERE, Garmin, SafeGraph, Geotechnologies, Inc., METI/NASA, USGS, EPA, NPS, Census Bureau, USDA, NOAA

Pine Ridge Allotted Lease Bids

T37N - R46W - S35



	6	5	4	3	2	1
	7	8	9	10	11	12
	18	17	16	15	14	13
	19	20	21	22	23	24
	30	29	28	27	26	25
	31	32	33	34	35	36

- Legend**
- Reservation Boundary
 - Allotted Bid Sections
 - Allotted Lands Open For Bid

USE CONSTRAINTS AND DISCLAIMER: THIS INFORMATION IS PREPARED STRICTLY FOR ILLUSTRATIVE AND REFERENCE PURPOSES ONLY AND SHOULD NOT BE USED, AND IS NOT INTENDED FOR LEGAL SURVEY ENGINEERING OR NAVIGATION PURPOSES. NO WARRANTY IS MADE BY THE BUREAU OF INDIAN AFFAIRS (BIA) FOR THE ACCURACY OF THIS MAP AND THE INFORMATION IT CONTAINS OR FOR USES OF THE MAP FOR OTHER THAN ILLUSTRATIVE PURPOSES. THE BIA DOES NOT WARRANT THE ACCURACY OF THE MAP, WHICH MAY CONTAIN ERRORS. THE DEPICTIONS CONTAINED HEREIN ARE FOR ILLUSTRATIVE PURPOSES ONLY AND DO NOT REPRESENT THE LEGAL STATUS OF THE AREAS DEPICTED OR ANY INTERESTS IN THE LANDS THEREIN. NO LEGAL INFERENCE CAN OR SHOULD BE MADE FROM THE BOUNDARIES DEPICTED OR THE INFORMATION CONTAINED IN THIS MAP, WHICH IS INTENDED TO BE USED SOLELY FOR STATISTICAL PURPOSES AND DOES NOT REPRESENT THE FEDERAL GOVERNMENT'S POSITION ON THE JURISDICTIONAL STATUS OF INDIAN COUNTRY. OWNERSHIP AND JURISDICTIONAL STATUS IS SUBJECT TO CHANGE AND MUST BE VERIFIED WITH PLAT BOOKS, PATENTS, AND DEEDS IN THE APPROPRIATE FEDERAL AND STATE OFFICES. THE BIA RECOMMENDS THAT PARTIES SEEKING INFORMATION ON RESERVATION BOUNDARIES FIRST CONSULT WITH THE APPROPRIATE TRIBE AND THEN THE BIA. THE TRUST AND RESTRICTED LAND AREA SHOWN HERE ARE SUITABLE ONLY FOR GENERAL SPATIAL REFERENCE.



3537 26

3531 -A 25

3535

35

36

3564 -C

7570

4

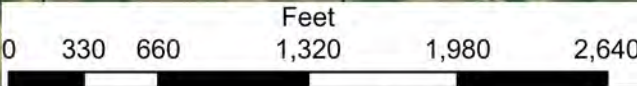
1

2

3

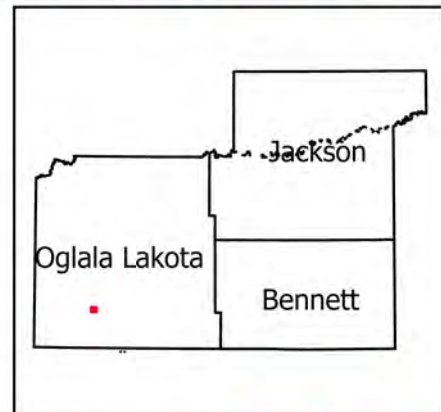
4

Post Community Maps Contributors: South Dakota Game Fish and Parks, HERE, Garmin, SafeGraph, Geotechnologies, Inc., MET/NASA, USGS, EPA, NPS, Census Bureau, USDA, Ma



Pine Ridge Allotted Lease Bids

T37N - R46W - S36



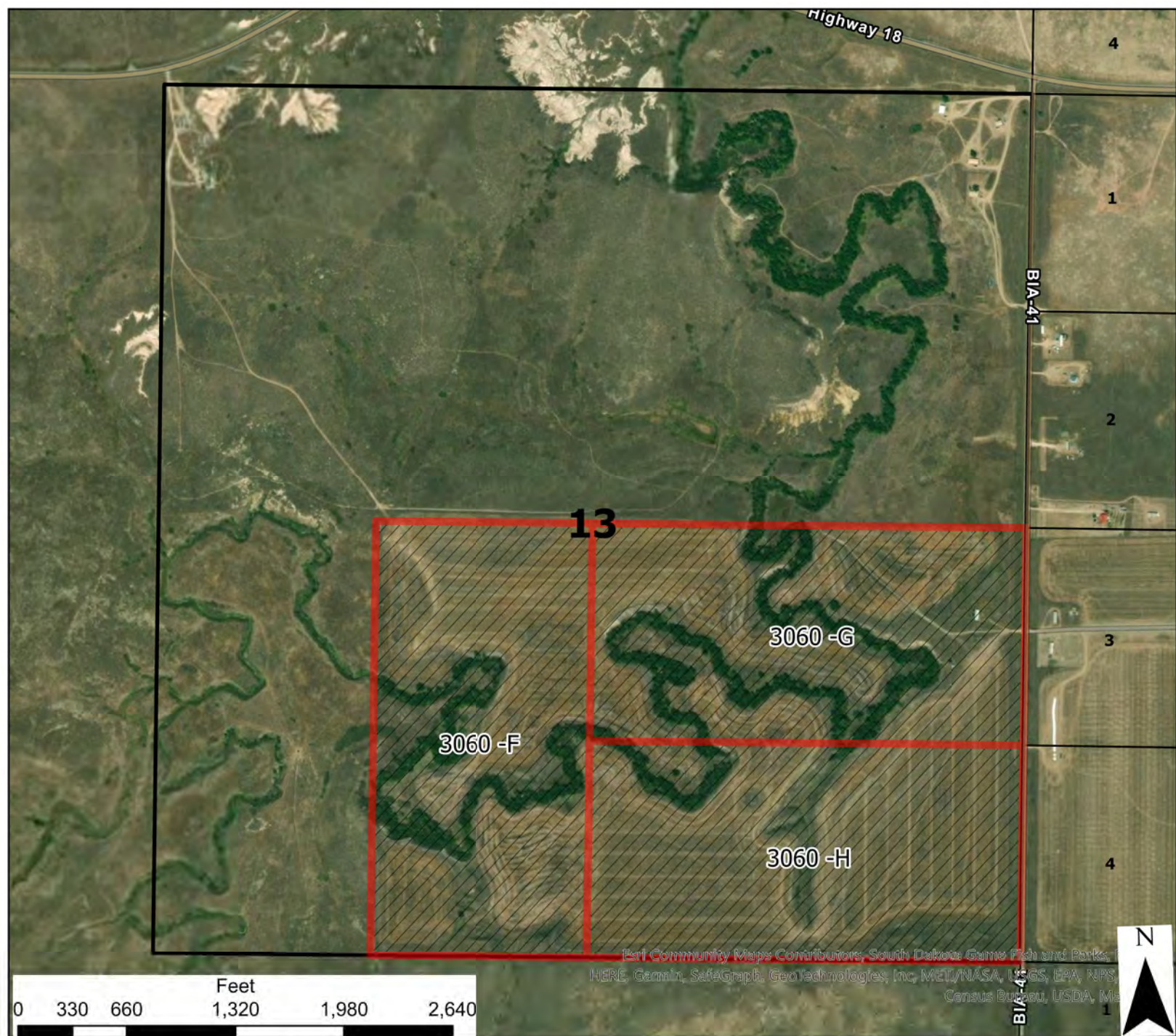
	6	5	4	3	2	1
	7	8	9	10	11	12
	18	17	16	15	14	13
	19	20	21	22	23	24
	30	29	28	27	26	25
	31	32	33	34	35	36

- Legend**
- Reservation Boundary
 - Allotted Bid Sections
 - Allotted Lands Open For Bid

USE CONSTRAINTS AND DISCLAIMER: THIS INFORMATION IS PREPARED STRICTLY FOR ILLUSTRATIVE AND REFERENCE PURPOSES ONLY AND SHOULD NOT BE USED, AND IS NOT INTENDED FOR LEGAL SURVEY ENGINEERING OR NAVIGATION PURPOSES. NO WARRANTY IS MADE BY THE BUREAU OF INDIAN AFFAIRS (BIA) FOR THE ACCURACY OF THIS MAP AND THE INFORMATION IT CONTAINS OR FOR USES OF THE MAP FOR OTHER THAN ILLUSTRATIVE PURPOSES. THE BIA DOES NOT WARRANT THE ACCURACY OF THE MAP, WHICH MAY CONTAIN ERRORS. THE DEPICTIONS CONTAINED HEREIN ARE FOR ILLUSTRATIVE PURPOSES ONLY AND DO NOT REPRESENT THE LEGAL STATUS OF THE AREAS DEPICTED OR ANY INTERESTS IN THE LANDS THEREIN. NO LEGAL INFERENCE CAN OR SHOULD BE MADE FROM THE BOUNDARIES DEPICTED OR THE INFORMATION CONTAINED IN THIS MAP, WHICH IS INTENDED TO BE USED SOLELY FOR STATISTICAL PURPOSES AND DOES NOT REPRESENT THE FEDERAL GOVERNMENT'S POSITION ON THE JURISDICTIONAL STATUS OF INDIAN COUNTRY. OWNERSHIP AND JURISDICTIONAL STATUS IS SUBJECT TO CHANGE AND MUST BE VERIFIED WITH PLAT BOOKS, PATENTS, AND DEEDS IN THE APPROPRIATE FEDERAL AND STATE OFFICES.

THE BIA RECOMMENDS THAT PARTIES SEEKING INFORMATION ON RESERVATION BOUNDARIES FIRST CONSULT WITH THE APPROPRIATE TRIBE AND THEN THE BIA. THE TRUST AND RESTRICTED LAND AREA SHOWN HERE ARE SUITABLE ONLY FOR GENERAL SPATIAL REFERENCE.

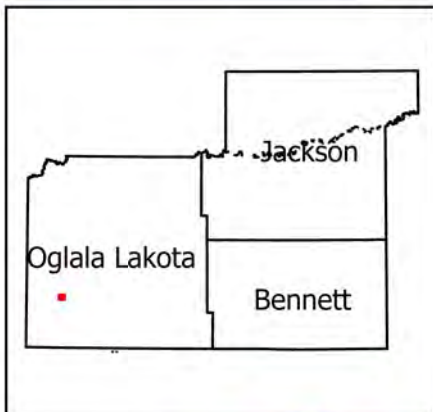




Esri Community Maps Contributors, South Dakota Game Fish and Parks, HERE, Garmin, Swiftpoint, GeoTechnologies, Inc, MDT/NASA, IGN, USGS, EPA, NPS, Census Bureau, USDA, NOAA

Pine Ridge Allotted Lease Bids

T37N - R47W - S13



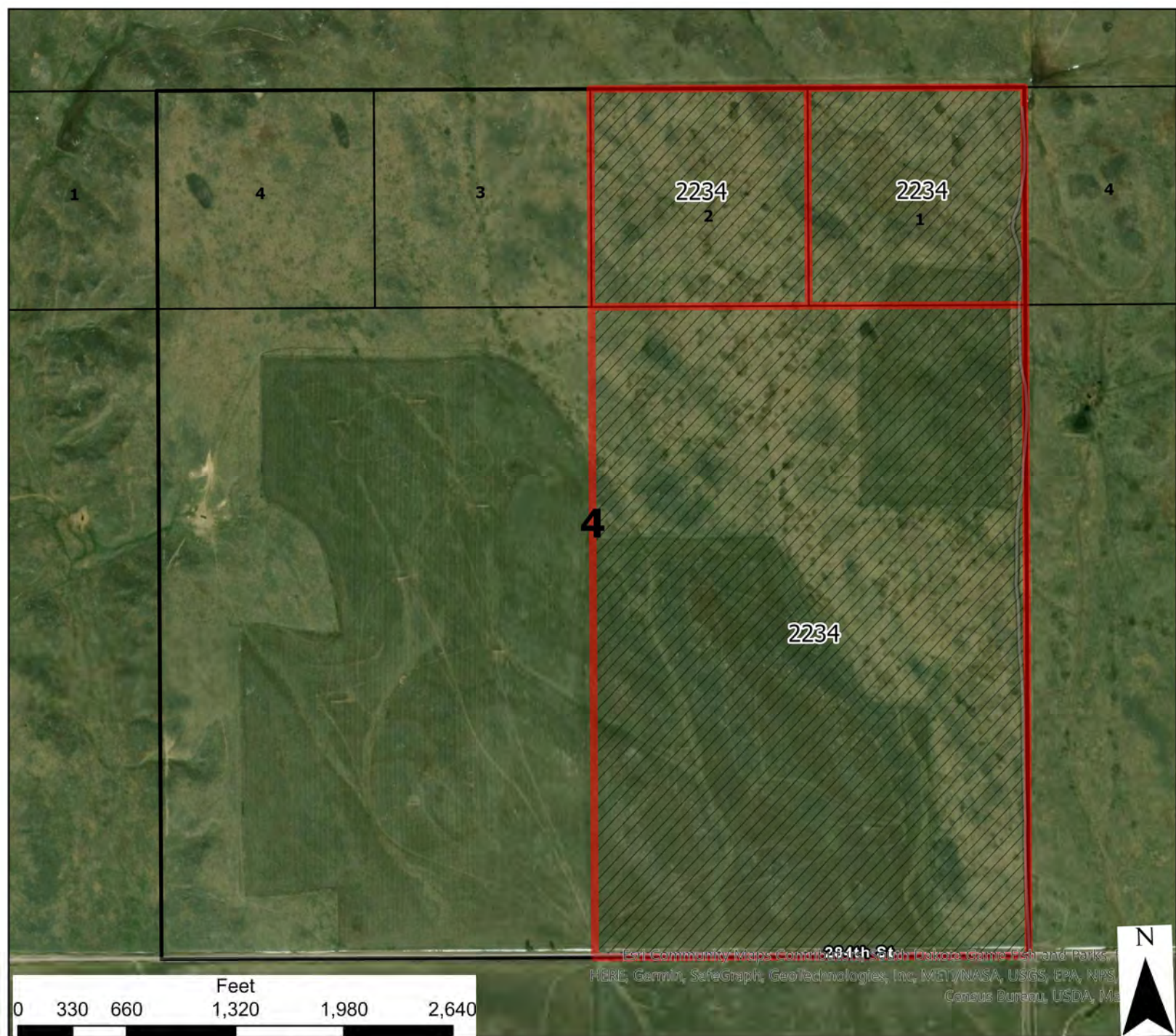
	6	5	4	3	2	1
	7	8	9	10	11	12
18	17	16	15	14	13	
19	20	21	22	23	24	
30	29	28	27	26	25	
31	32	33	34	35	36	

- Legend**
- Reservation Boundary
 - Allotted Bid Sections
 - Allotted Lands Open For Bid

USE CONSTRAINTS AND DISCLAIMER: THIS INFORMATION IS PREPARED STRICTLY FOR ILLUSTRATIVE AND REFERENCE PURPOSES ONLY AND SHOULD NOT BE USED, AND IS NOT INTENDED FOR LEGAL SURVEY ENGINEERING OR NAVIGATION PURPOSES. NO WARRANTY IS MADE BY THE BUREAU OF INDIAN AFFAIRS (BIA) FOR THE ACCURACY OF THIS MAP AND THE INFORMATION IT CONTAINS OR FOR USES OF THE MAP FOR OTHER THAN ILLUSTRATIVE PURPOSES. THE BIA DOES NOT WARRANT THE ACCURACY OF THE MAP, WHICH MAY CONTAIN ERRORS. THE DEPICTIONS CONTAINED HEREIN ARE FOR ILLUSTRATIVE PURPOSES ONLY AND DO NOT REPRESENT THE LEGAL STATUS OF THE AREAS DEPICTED OR ANY INTERESTS IN THE LANDS THEREIN. NO LEGAL INFERENCE CAN OR SHOULD BE MADE FROM THE BOUNDARIES DEPICTED OR THE INFORMATION CONTAINED IN THIS MAP, WHICH IS INTENDED TO BE USED SOLELY FOR STATISTICAL PURPOSES AND DOES NOT REPRESENT THE FEDERAL GOVERNMENT'S POSITION ON THE JURISDICTIONAL STATUS OF INDIAN COUNTRY. OWNERSHIP AND JURISDICTIONAL STATUS IS SUBJECT TO CHANGE AND MUST BE VERIFIED WITH PLAT BOOKS, PATENTS, AND DEEDS IN THE APPROPRIATE FEDERAL AND STATE OFFICES.

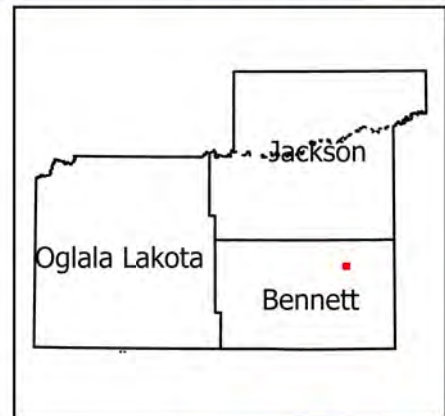
THE BIA RECOMMENDS THAT PARTIES SEEKING INFORMATION ON RESERVATION BOUNDARIES FIRST CONSULT WITH THE APPROPRIATE TRIBE AND THEN THE BIA. THE TRUST AND RESTRICTED LAND AREA SHOWN HERE ARE SUITABLE ONLY FOR GENERAL SPATIAL REFERENCE.





Pine Ridge Allotted Lease Bids

T38N - R35W - S4

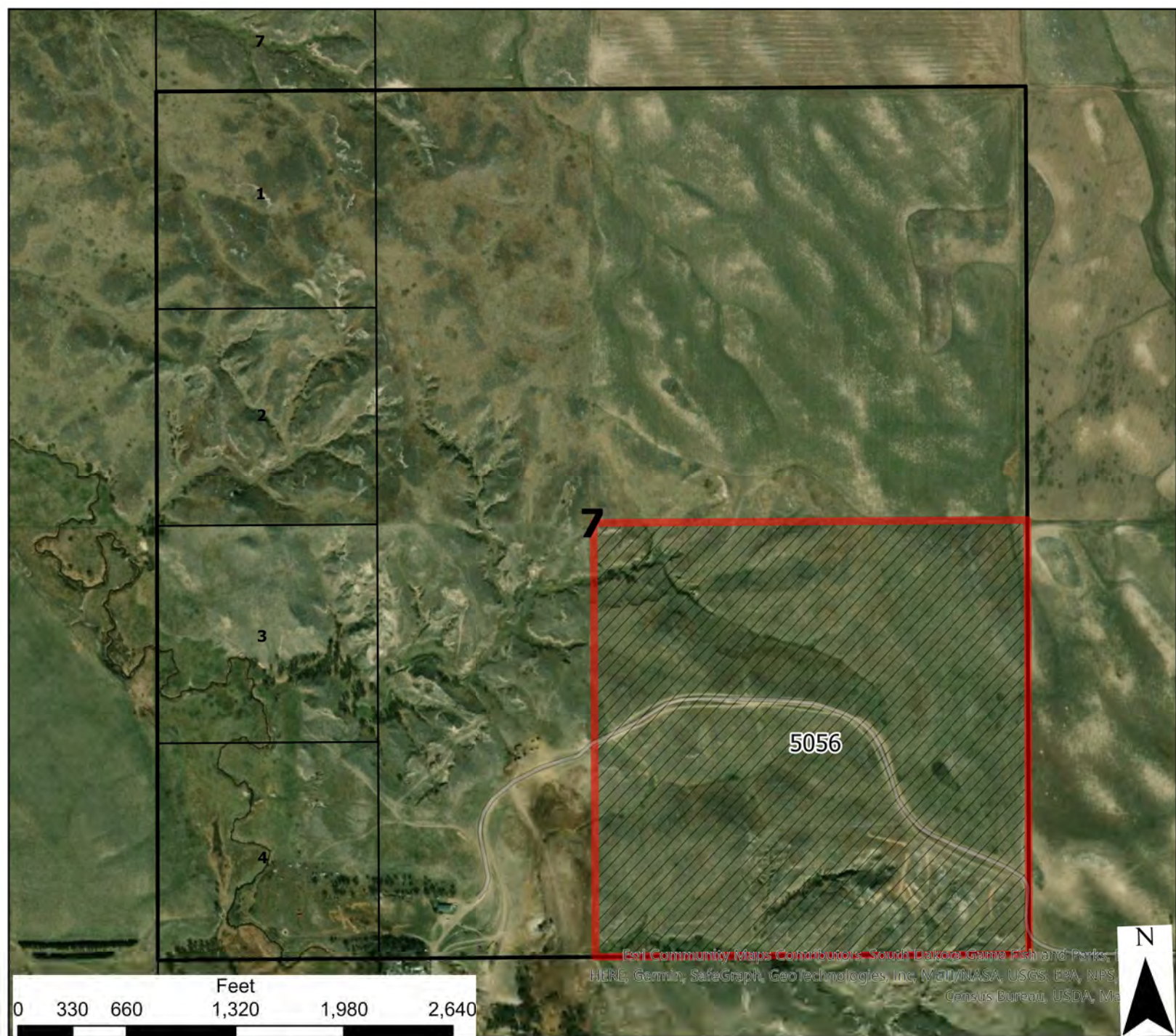


	6	5	4	3	2	1
	7	8	9	10	11	12
	18	17	16	15	14	13
	19	20	21	22	23	24
	30	29	28	27	26	25
	31	32	33	34	35	36

- Legend**
- Reservation Boundary
 - Allotted Bid Sections
 - Allotted Lands Open For Bid

USE CONSTRAINTS AND DISCLAIMER: THIS INFORMATION IS PREPARED STRICTLY FOR ILLUSTRATIVE AND REFERENCE PURPOSES ONLY AND SHOULD NOT BE USED, AND IS NOT INTENDED FOR LEGAL SURVEY ENGINEERING OR NAVIGATION PURPOSES. NO WARRANTY IS MADE BY THE BUREAU OF INDIAN AFFAIRS (BIA) FOR THE ACCURACY OF THIS MAP AND THE INFORMATION IT CONTAINS OR FOR USES OF THE MAP FOR OTHER THAN ILLUSTRATIVE PURPOSES. THE BIA DOES NOT WARRANT THE ACCURACY OF THE MAP, WHICH MAY CONTAIN ERRORS. THE DEPICTIONS CONTAINED HEREIN ARE FOR ILLUSTRATIVE PURPOSES ONLY AND DO NOT REPRESENT THE LEGAL STATUS OF THE AREAS DEPICTED OR ANY INTERESTS IN THE LANDS THEREIN. NO LEGAL INFERENCE CAN OR SHOULD BE MADE FROM THE BOUNDARIES DEPICTED OR THE INFORMATION CONTAINED IN THIS MAP, WHICH IS INTENDED TO BE USED SOLELY FOR STATISTICAL PURPOSES AND DOES NOT REPRESENT THE FEDERAL GOVERNMENT'S POSITION ON THE JURISDICTIONAL STATUS OF INDIAN COUNTRY. OWNERSHIP AND JURISDICTIONAL STATUS IS SUBJECT TO CHANGE AND MUST BE VERIFIED WITH PLAT BOOKS, PATENTS, AND DEEDS IN THE APPROPRIATE FEDERAL AND STATE OFFICES. THE BIA RECOMMENDS THAT PARTIES SEEKING INFORMATION ON RESERVATION BOUNDARIES FIRST CONSULT WITH THE APPROPRIATE TRIBE AND THEN THE BIA. THE TRUST AND RESTRICTED LAND AREA SHOWN HERE ARE SUITABLE ONLY FOR GENERAL SPATIAL REFERENCE.





Esri Community Maps Contributors, South Dakota Game, Fish and Parks, HERE, Garmin, SafeGraph, GeoTechnologies, Inc., Mapbox, NASA, USGS, EPA, NPS, Census Bureau, USDA, NOAA



	6	5	4	3	2	1
	7	8	9	10	11	12
	18	17	16	15	14	13
	19	20	21	22	23	24
	30	29	28	27	26	25
	31	32	33	34	35	36

Pine Ridge Allotted Lease Bids

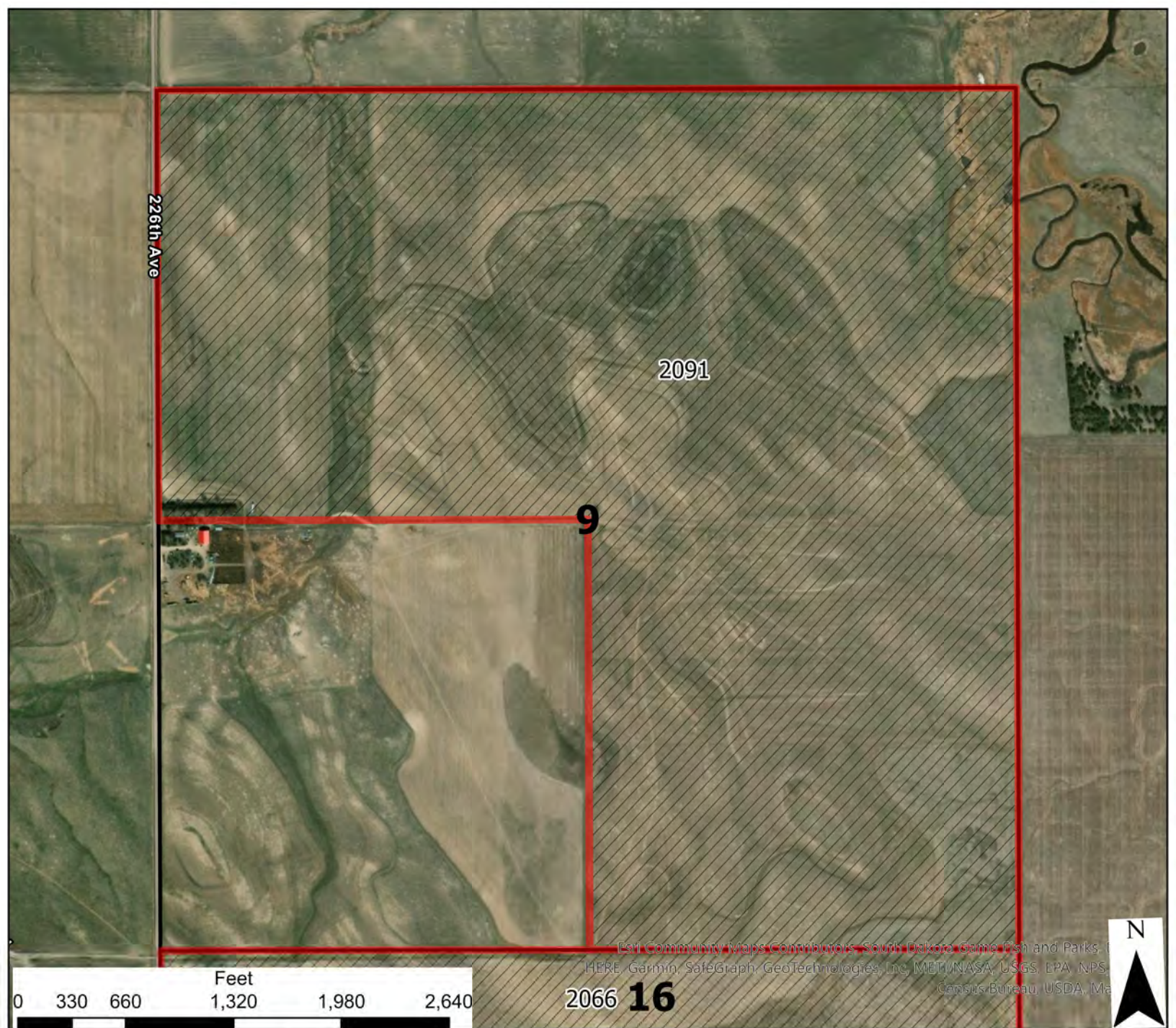
T38N - R36W - S7



- Legend**
- Reservation Boundary
 - Allotted Bid Sections
 - Allotted Lands Open For Bid

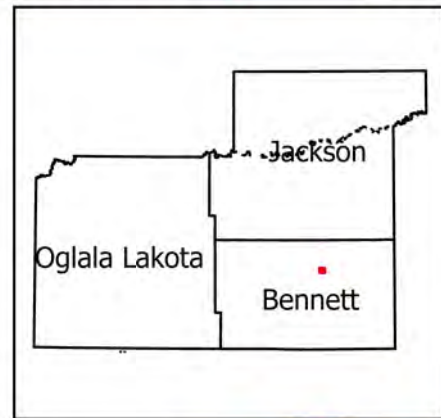
USE CONSTRAINTS AND DISCLAIMER: THIS INFORMATION IS PREPARED STRICTLY FOR ILLUSTRATIVE AND REFERENCE PURPOSES ONLY AND SHOULD NOT BE USED, AND IS NOT INTENDED FOR LEGAL SURVEY ENGINEERING OR NAVIGATION PURPOSES. NO WARRANTY IS MADE BY THE BUREAU OF INDIAN AFFAIRS (BIA) FOR THE ACCURACY OF THIS MAP AND THE INFORMATION IT CONTAINS OR FOR USES OF THE MAP FOR OTHER THAN ILLUSTRATIVE PURPOSES. THE BIA DOES NOT WARRANT THE ACCURACY OF THE MAP, WHICH MAY CONTAIN ERRORS. THE DEPICTIONS CONTAINED HEREIN ARE FOR ILLUSTRATIVE PURPOSES ONLY AND DO NOT REPRESENT THE LEGAL STATUS OF THE AREAS DEPICTED OR ANY INTERESTS IN THE LANDS THEREIN. NO LEGAL INFERENCE CAN OR SHOULD BE MADE FROM THE BOUNDARIES DEPICTED OR THE INFORMATION CONTAINED IN THIS MAP, WHICH IS INTENDED TO BE USED SOLELY FOR STATISTICAL PURPOSES AND DOES NOT REPRESENT THE FEDERAL GOVERNMENT'S POSITION ON THE JURISDICTIONAL STATUS OF INDIAN COUNTRY. OWNERSHIP AND JURISDICTIONAL STATUS IS SUBJECT TO CHANGE AND MUST BE VERIFIED WITH PLAT BOOKS, PATENTS, AND DEEDS IN THE APPROPRIATE FEDERAL AND STATE OFFICES. THE BIA RECOMMENDS THAT PARTIES SEEKING INFORMATION ON RESERVATION BOUNDARIES FIRST CONSULT WITH THE APPROPRIATE TRIBE AND THEN THE BIA. THE TRUST AND RESTRICTED LAND AREA SHOWN HERE ARE SUITABLE ONLY FOR GENERAL SPATIAL REFERENCE.





Pine Ridge Allotted Lease Bids

T38N - R36W - S9



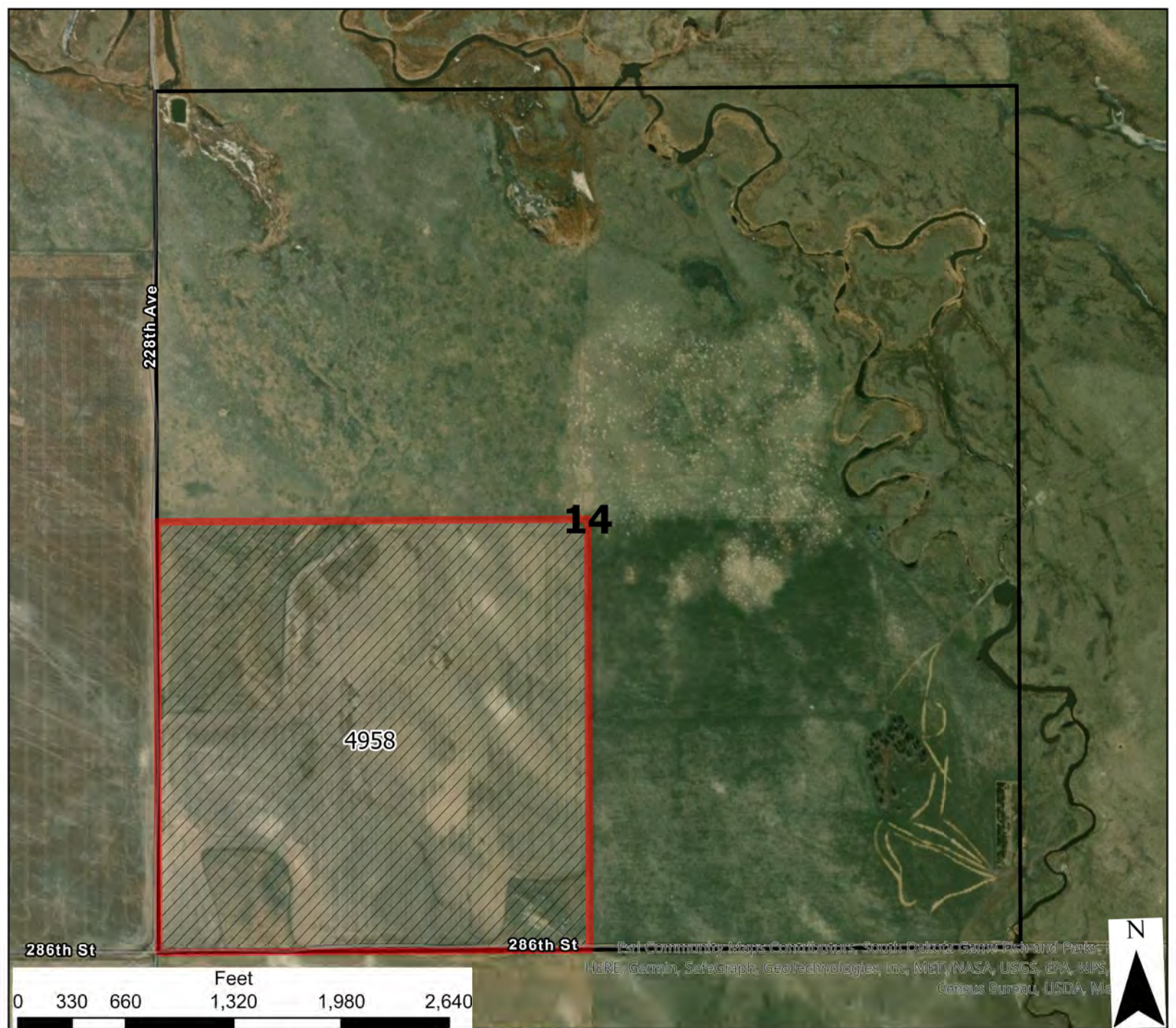
	6	5	4	3	2	1
	7	8	9	10	11	12
	18	17	16	15	14	13
	19	20	21	22	23	24
	30	29	28	27	26	25
	31	32	33	34	35	36

- Legend**
- Reservation Boundary
 - Allotted Bid Sections
 - Allotted Lands Open For Bid

USE CONSTRAINTS AND DISCLAIMER: THIS INFORMATION IS PREPARED STRICTLY FOR ILLUSTRATIVE AND REFERENCE PURPOSES ONLY AND SHOULD NOT BE USED, AND IS NOT INTENDED FOR LEGAL SURVEY ENGINEERING OR NAVIGATION PURPOSES. NO WARRANTY IS MADE BY THE BUREAU OF INDIAN AFFAIRS (BIA) FOR THE ACCURACY OF THIS MAP AND THE INFORMATION IT CONTAINS OR FOR USES OF THE MAP FOR OTHER THAN ILLUSTRATIVE PURPOSES. THE BIA DOES NOT WARRANT THE ACCURACY OF THE MAP, WHICH MAY CONTAIN ERRORS. THE DEPICTIONS CONTAINED HEREIN ARE FOR ILLUSTRATIVE PURPOSES ONLY AND DO NOT REPRESENT THE LEGAL STATUS OF THE AREAS DEPICTED OR ANY INTERESTS IN THE LANDS THEREIN. NO LEGAL INFERENCE CAN OR SHOULD BE MADE FROM THE BOUNDARIES DEPICTED OR THE INFORMATION CONTAINED IN THIS MAP, WHICH IS INTENDED TO BE USED SOLELY FOR STATISTICAL PURPOSES AND DOES NOT REPRESENT THE FEDERAL GOVERNMENT'S POSITION ON THE JURISDICTIONAL STATUS OF INDIAN COUNTRY. OWNERSHIP AND JURISDICTIONAL STATUS IS SUBJECT TO CHANGE AND MUST BE VERIFIED WITH PLAT BOOKS, PATENTS, AND DEEDS IN THE APPROPRIATE FEDERAL AND STATE OFFICES.

THE BIA RECOMMENDS THAT PARTIES SEEKING INFORMATION ON RESERVATION BOUNDARIES FIRST CONSULT WITH THE APPROPRIATE TRIBE AND THEN THE BIA. THE TRUST AND RESTRICTED LAND AREA SHOWN HERE ARE SUITABLE ONLY FOR GENERAL SPATIAL REFERENCE.



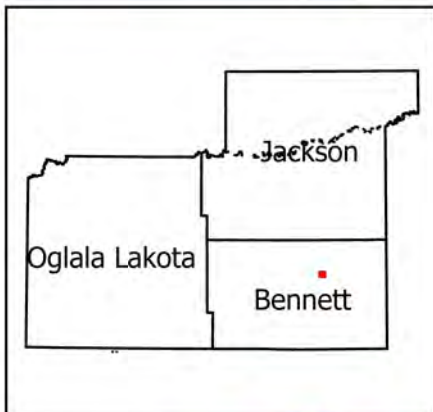


Esri Community Maps Contributors, South Dakota Game Fish and Parks, HERE, Garmin, SafeGraph, Geotechnologies, Inc, MDT/NASA, USGS, EPA, NPS, Census Bureau, USDA, Ma

	6	5	4	3	2	1
	7	8	9	10	11	12
	18	17	16	15	14	13
	19	20	21	22	23	24
	30	29	28	27	26	25
	31	32	33	34	35	36

Pine Ridge Allotted Lease Bids

T38N - R36W - S14



- Legend**
- Reservation Boundary
 - Allotted Bid Sections
 - Allotted Lands Open For Bid

USE CONSTRAINTS AND DISCLAIMER: THIS INFORMATION IS PREPARED STRICTLY FOR ILLUSTRATIVE AND REFERENCE PURPOSES ONLY AND SHOULD NOT BE USED, AND IS NOT INTENDED FOR LEGAL SURVEY ENGINEERING OR NAVIGATION PURPOSES. NO WARRANTY IS MADE BY THE BUREAU OF INDIAN AFFAIRS (BIA) FOR THE ACCURACY OF THIS MAP AND THE INFORMATION IT CONTAINS OR FOR USES OF THE MAP FOR OTHER THAN ILLUSTRATIVE PURPOSES. THE BIA DOES NOT WARRANT THE ACCURACY OF THE MAP, WHICH MAY CONTAIN ERRORS. THE DEPICTIONS CONTAINED HEREIN ARE FOR ILLUSTRATIVE PURPOSES ONLY AND DO NOT REPRESENT THE LEGAL STATUS OF THE AREAS DEPICTED OR ANY INTERESTS IN THE LANDS THEREIN. NO LEGAL INFERENCE CAN OR SHOULD BE MADE FROM THE BOUNDARIES DEPICTED OR THE INFORMATION CONTAINED IN THIS MAP, WHICH IS INTENDED TO BE USED SOLELY FOR STATISTICAL PURPOSES AND DOES NOT REPRESENT THE FEDERAL GOVERNMENT'S POSITION ON THE JURISDICTIONAL STATUS OF INDIAN COUNTRY. OWNERSHIP AND JURISDICTIONAL STATUS IS SUBJECT TO CHANGE AND MUST BE VERIFIED WITH PLAT BOOKS, PATENTS, AND DEEDS IN THE APPROPRIATE FEDERAL AND STATE OFFICES. THE BIA RECOMMENDS THAT PARTIES SEEKING INFORMATION ON RESERVATION BOUNDARIES FIRST CONSULT WITH THE APPROPRIATE TRIBE AND THEN THE BIA. THE TRUST AND RESTRICTED LAND AREA SHOWN HERE ARE SUITABLE ONLY FOR GENERAL SPATIAL REFERENCE.



9

2091

226th Ave

16

2066

286th St

Est. Community Maps Contributors: South Dakota Game, Fish and Parks; HERE, Garmin, SafeGraph, GeoTechnologies, Inc, METI/NASA, USGS, EPA, NPS, Census Bureau, USDA, Ma

Feet

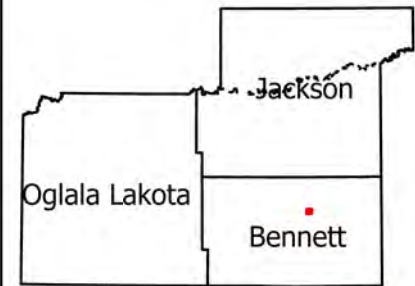
0 330 660 1,320 1,980 2,640

N



Pine Ridge Allotted Lease Bids

T38N - R36W - S16



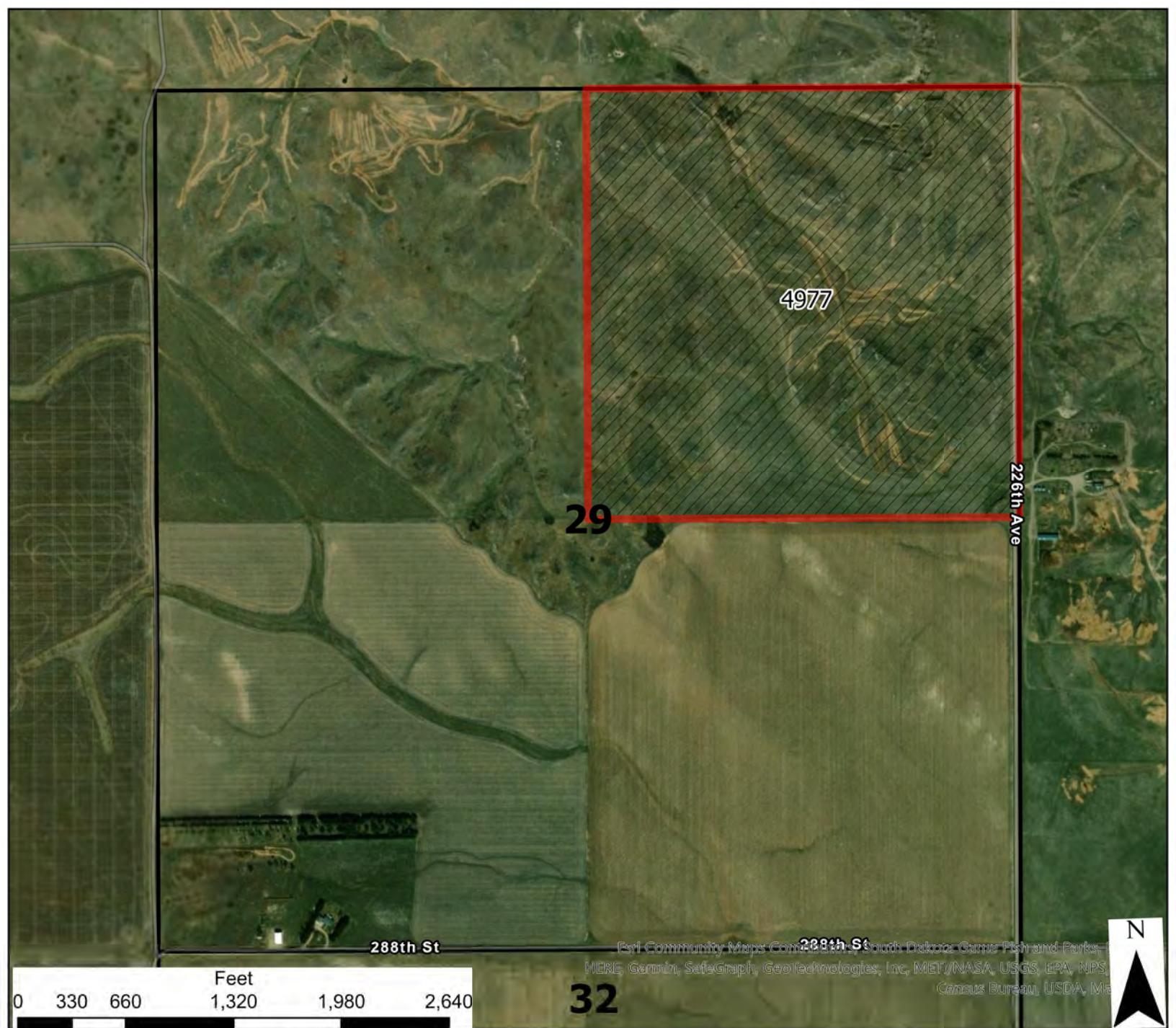
	6	5	4	3	2	1
	7	8	9	10	11	12
18	17	16	15	14	13	
19	20	21	22	23	24	
30	29	28	27	26	25	
31	32	33	34	35	36	

- Legend**
- Reservation Boundary
 - Allotted Bid Sections
 - Allotted Lands Open For Bid

USE CONSTRAINTS AND DISCLAIMER: THIS INFORMATION IS PREPARED STRICTLY FOR ILLUSTRATIVE AND REFERENCE PURPOSES ONLY AND SHOULD NOT BE USED, AND IS NOT INTENDED FOR LEGAL SURVEY ENGINEERING OR NAVIGATION PURPOSES. NO WARRANTY IS MADE BY THE BUREAU OF INDIAN AFFAIRS (BIA) FOR THE ACCURACY OF THIS MAP AND THE INFORMATION IT CONTAINS OR FOR USES OF THE MAP FOR OTHER THAN ILLUSTRATIVE PURPOSES. THE BIA DOES NOT WARRANT THE ACCURACY OF THE MAP, WHICH MAY CONTAIN ERRORS. THE DEPICTIONS CONTAINED HEREIN ARE FOR ILLUSTRATIVE PURPOSES ONLY AND DO NOT REPRESENT THE LEGAL STATUS OF THE AREAS DEPICTED OR ANY INTERESTS IN THE LANDS THEREIN. NO LEGAL INFERENCE CAN OR SHOULD BE MADE FROM THE BOUNDARIES DEPICTED OR THE INFORMATION CONTAINED IN THIS MAP, WHICH IS INTENDED TO BE USED SOLELY FOR STATISTICAL PURPOSES AND DOES NOT REPRESENT THE FEDERAL GOVERNMENT'S POSITION ON THE JURISDICTIONAL STATUS OF INDIAN COUNTRY. OWNERSHIP AND JURISDICTIONAL STATUS IS SUBJECT TO CHANGE AND MUST BE VERIFIED WITH PLAT BOOKS, PATENTS, AND DEEDS IN THE APPROPRIATE FEDERAL AND STATE OFFICES.

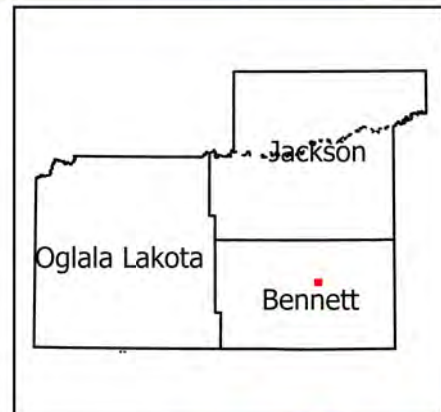
THE BIA RECOMMENDS THAT PARTIES SEEKING INFORMATION ON RESERVATION BOUNDARIES FIRST CONSULT WITH THE APPROPRIATE TRIBE AND THEN THE BIA. THE TRUST AND RESTRICTED LAND AREA SHOWN HERE ARE SUITABLE ONLY FOR GENERAL SPATIAL REFERENCE.





Pine Ridge Allotted Lease Bids

T38N - R36W - S29



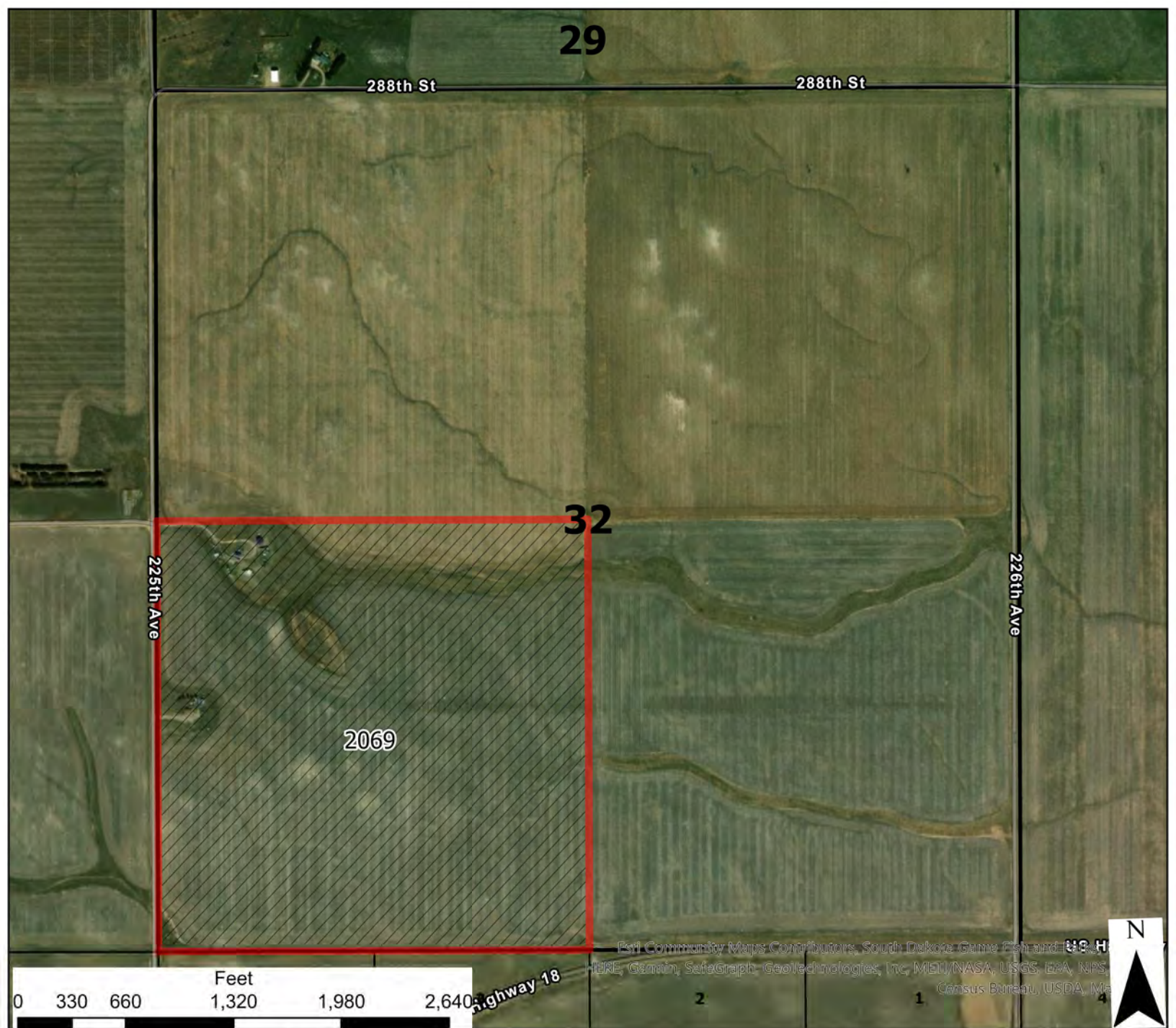
	6	5	4	3	2	1
	7	8	9	10	11	12
18	17	16	15	14	13	
19	20	21	22	23	24	
30	29	28	27	26	25	
31	32	33	34	35	36	

- Legend**
- Reservation Boundary
 - Allotted Bid Sections
 - Allotted Lands Open For Bid

USE CONSTRAINTS AND DISCLAIMER: THIS INFORMATION IS PREPARED STRICTLY FOR ILLUSTRATIVE AND REFERENCE PURPOSES ONLY AND SHOULD NOT BE USED, AND IS NOT INTENDED FOR LEGAL SURVEY ENGINEERING OR NAVIGATION PURPOSES. NO WARRANTY IS MADE BY THE BUREAU OF INDIAN AFFAIRS (BIA) FOR THE ACCURACY OF THIS MAP AND THE INFORMATION IT CONTAINS OR FOR USES OF THE MAP FOR OTHER THAN ILLUSTRATIVE PURPOSES. THE BIA DOES NOT WARRANT THE ACCURACY OF THE MAP, WHICH MAY CONTAIN ERRORS. THE DEPICTIONS CONTAINED HEREIN ARE FOR ILLUSTRATIVE PURPOSES ONLY AND DO NOT REPRESENT THE LEGAL STATUS OF THE AREAS DEPICTED OR ANY INTERESTS IN THE LANDS THEREIN. NO LEGAL INFERENCE CAN OR SHOULD BE MADE FROM THE BOUNDARIES DEPICTED OR THE INFORMATION CONTAINED IN THIS MAP, WHICH IS INTENDED TO BE USED SOLELY FOR STATISTICAL PURPOSES AND DOES NOT REPRESENT THE FEDERAL GOVERNMENT'S POSITION ON THE JURISDICTIONAL STATUS OF INDIAN COUNTRY. OWNERSHIP AND JURISDICTIONAL STATUS IS SUBJECT TO CHANGE AND MUST BE VERIFIED WITH PLAT BOOKS, PATENTS, AND DEEDS IN THE APPROPRIATE FEDERAL AND STATE OFFICES.

THE BIA RECOMMENDS THAT PARTIES SEEKING INFORMATION ON RESERVATION BOUNDARIES FIRST CONSULT WITH THE APPROPRIATE TRIBE AND THEN THE BIA. THE TRUST AND RESTRICTED LAND AREA SHOWN HERE ARE SUITABLE ONLY FOR GENERAL SPATIAL REFERENCE.





Esri Community Maps Contributors, South Dakota Game Fish and Wildlife Commission, HERE, Garmin, Swiftnode, Geotitles, Inc, MENT/NASA, USGS, EPA, NPS, Census Bureau, USDA, NOAA, and others

	6	5	4	3	2	1
	7	8	9	10	11	12
18	17	16	15	14	13	
19	20	21	22	23	24	
30	29	28	27	26	25	
31	32	33	34	35	36	

Pine Ridge Allotted Lease Bids

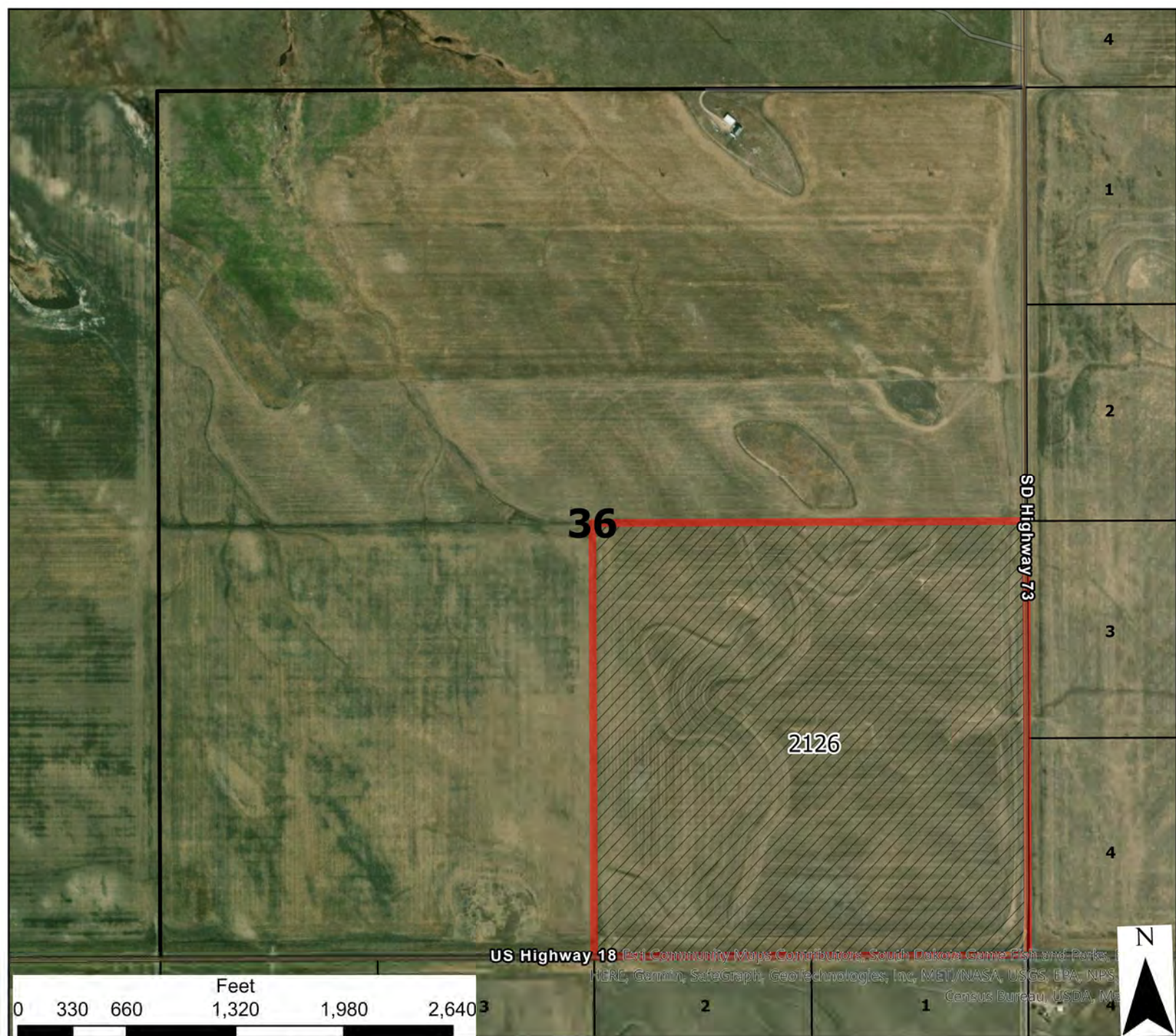
T38N - R36W - S32



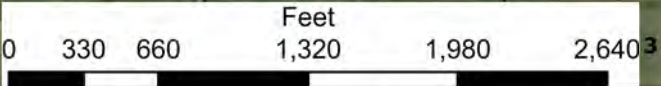
- Legend**
- Reservation Boundary
 - Allotted Bid Sections
 - Allotted Lands Open For Bid

USE CONSTRAINTS AND DISCLAIMER: THIS INFORMATION IS PREPARED STRICTLY FOR ILLUSTRATIVE AND REFERENCE PURPOSES ONLY AND SHOULD NOT BE USED, AND IS NOT INTENDED FOR LEGAL SURVEY ENGINEERING OR NAVIGATION PURPOSES. NO WARRANTY IS MADE BY THE BUREAU OF INDIAN AFFAIRS (BIA) FOR THE ACCURACY OF THIS MAP AND THE INFORMATION IT CONTAINS OR FOR USES OF THE MAP FOR OTHER THAN ILLUSTRATIVE PURPOSES. THE BIA DOES NOT WARRANT THE ACCURACY OF THE MAP, WHICH MAY CONTAIN ERRORS. THE DEPICTIONS CONTAINED HEREIN ARE FOR ILLUSTRATIVE PURPOSES ONLY AND DO NOT REPRESENT THE LEGAL STATUS OF THE AREAS DEPICTED OR ANY INTERESTS IN THE LANDS THEREIN. NO LEGAL INFERENCE CAN OR SHOULD BE MADE FROM THE BOUNDARIES DEPICTED OR THE INFORMATION CONTAINED IN THIS MAP, WHICH IS INTENDED TO BE USED SOLELY FOR STATISTICAL PURPOSES AND DOES NOT REPRESENT THE FEDERAL GOVERNMENT'S POSITION ON THE JURISDICTIONAL STATUS OF INDIAN COUNTRY. OWNERSHIP AND JURISDICTIONAL STATUS IS SUBJECT TO CHANGE AND MUST BE VERIFIED WITH PLAT BOOKS, PATENTS, AND DEEDS IN THE APPROPRIATE FEDERAL AND STATE OFFICES. THE BIA RECOMMENDS THAT PARTIES SEEKING INFORMATION ON RESERVATION BOUNDARIES FIRST CONSULT WITH THE APPROPRIATE TRIBE AND THEN THE BIA. THE TRUST AND RESTRICTED LAND AREA SHOWN HERE ARE SUITABLE ONLY FOR GENERAL SPATIAL REFERENCE.





US Highway 18 Best Community Maps Contributors: South Dakota Game Fish and Parks, HDRE, Garmin, SafeGraph, Geotecnologies, Inc, METI/NASA, USGS, EPA, NPS, Census Bureau, USDA, etc.



	6	5	4	3	2	1
	7	8	9	10	11	12
18	17	16	15	14	13	
19	20	21	22	23	24	
30	29	28	27	26	25	
31	32	33	34	35	36	

Pine Ridge Allotted Lease Bids

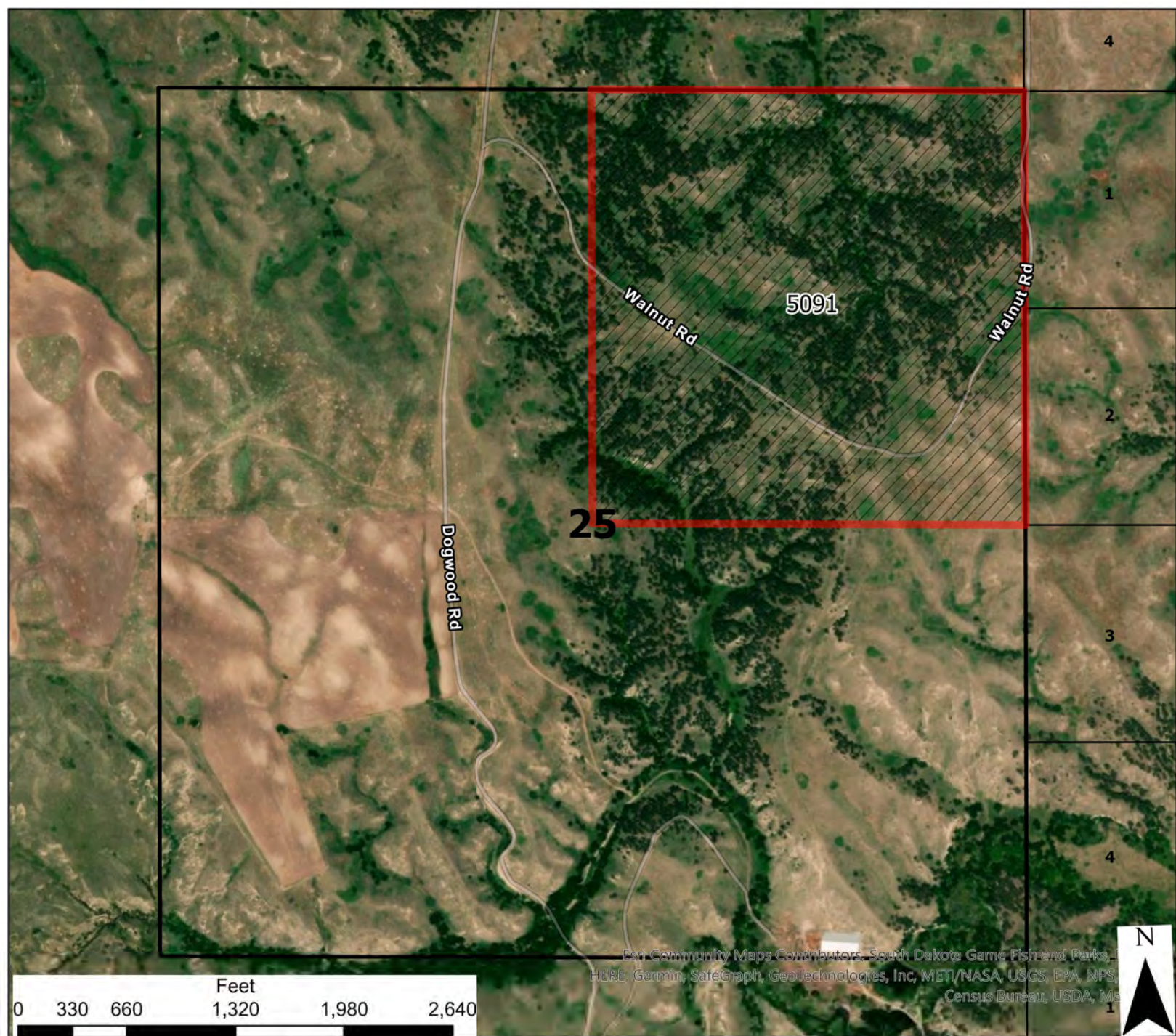
T38N - R36W - S36



- Legend**
- Reservation Boundary
 - Allotted Bid Sections
 - Allotted Lands Open For Bid

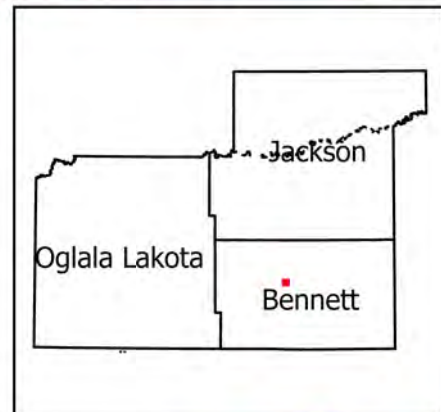
USE CONSTRAINTS AND DISCLAIMER: THIS INFORMATION IS PREPARED STRICTLY FOR ILLUSTRATIVE AND REFERENCE PURPOSES ONLY AND SHOULD NOT BE USED, AND IS NOT INTENDED FOR LEGAL SURVEY ENGINEERING OR NAVIGATION PURPOSES. NO WARRANTY IS MADE BY THE BUREAU OF INDIAN AFFAIRS (BIA) FOR THE ACCURACY OF THIS MAP AND THE INFORMATION IT CONTAINS OR FOR USES OF THE MAP FOR OTHER THAN ILLUSTRATIVE PURPOSES. THE BIA DOES NOT WARRANT THE ACCURACY OF THE MAP, WHICH MAY CONTAIN ERRORS. THE DEPICTIONS CONTAINED HEREIN ARE FOR ILLUSTRATIVE PURPOSES ONLY AND DO NOT REPRESENT THE LEGAL STATUS OF THE AREAS DEPICTED OR ANY INTERESTS IN THE LANDS THEREIN. NO LEGAL INFERENCE CAN OR SHOULD BE MADE FROM THE BOUNDARIES DEPICTED OR THE INFORMATION CONTAINED IN THIS MAP, WHICH IS INTENDED TO BE USED SOLELY FOR STATISTICAL PURPOSES AND DOES NOT REPRESENT THE FEDERAL GOVERNMENT'S POSITION ON THE JURISDICTIONAL STATUS OF INDIAN COUNTRY. OWNERSHIP AND JURISDICTIONAL STATUS IS SUBJECT TO CHANGE AND MUST BE VERIFIED WITH PLAT BOOKS, PATENTS, AND DEEDS IN THE APPROPRIATE FEDERAL AND STATE OFFICES. THE BIA RECOMMENDS THAT PARTIES SEEKING INFORMATION ON RESERVATION BOUNDARIES FIRST CONSULT WITH THE APPROPRIATE TRIBE AND THEN THE BIA. THE TRUST AND RESTRICTED LAND AREA SHOWN HERE ARE SUITABLE ONLY FOR GENERAL SPATIAL REFERENCE.





Pine Ridge Allotted Lease Bids

T38N - R38W - S25



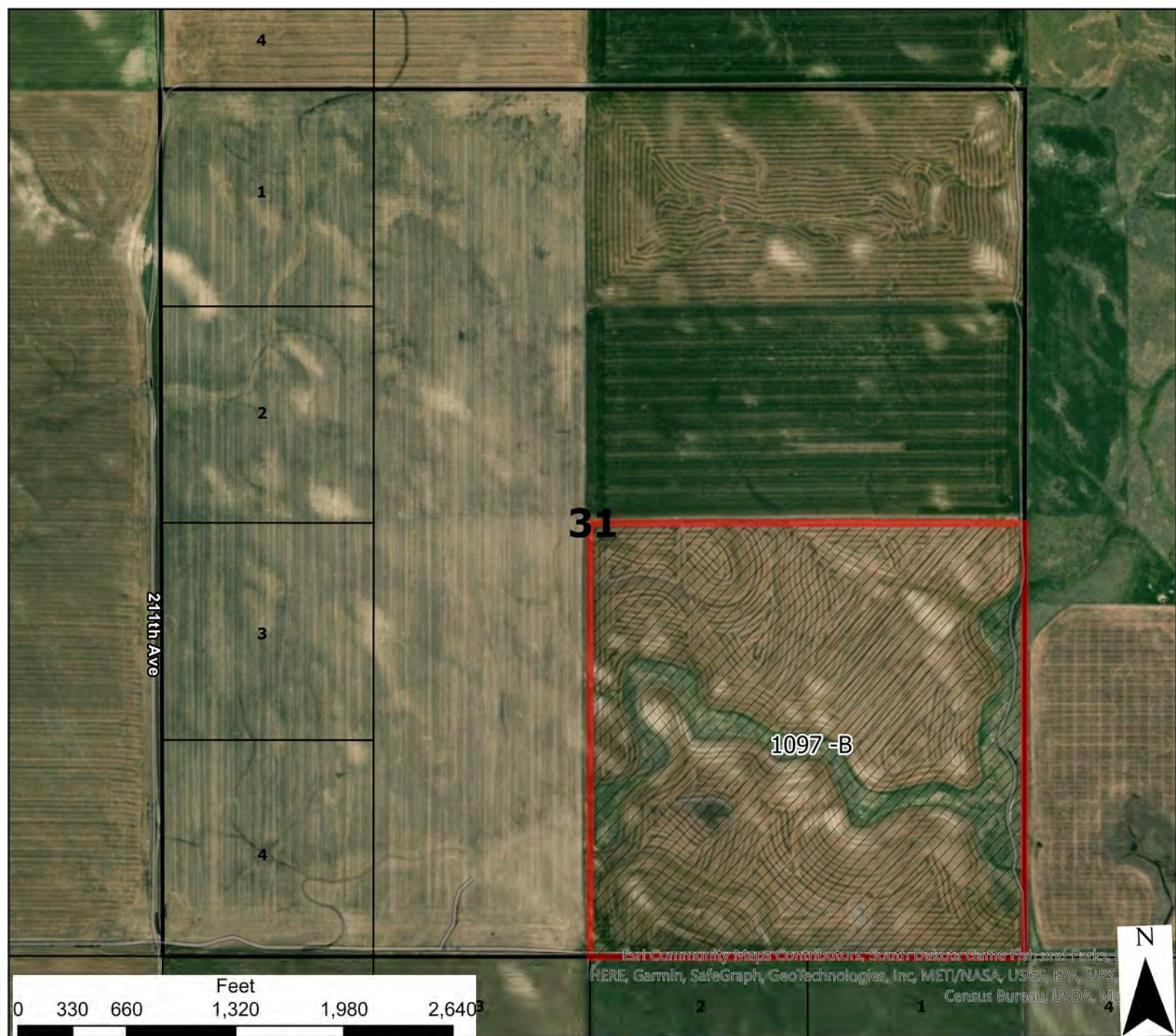
	6	5	4	3	2	1
	7	8	9	10	11	12
18	17	16	15	14	13	
19	20	21	22	23	24	
30	29	28	27	26	25	
31	32	33	34	35	36	

- Legend**
- Reservation Boundary
 - Allotted Bid Sections
 - Allotted Lands Open For Bid

USE CONSTRAINTS AND DISCLAIMER: THIS INFORMATION IS PREPARED STRICTLY FOR ILLUSTRATIVE AND REFERENCE PURPOSES ONLY AND SHOULD NOT BE USED, AND IS NOT INTENDED FOR LEGAL SURVEY ENGINEERING OR NAVIGATION PURPOSES. NO WARRANTY IS MADE BY THE BUREAU OF INDIAN AFFAIRS (BIA) FOR THE ACCURACY OF THIS MAP AND THE INFORMATION IT CONTAINS OR FOR USES OF THE MAP FOR OTHER THAN ILLUSTRATIVE PURPOSES. THE BIA DOES NOT WARRANT THE ACCURACY OF THE MAP, WHICH MAY CONTAIN ERRORS. THE DEPICTIONS CONTAINED HEREIN ARE FOR ILLUSTRATIVE PURPOSES ONLY AND DO NOT REPRESENT THE LEGAL STATUS OF THE AREAS DEPICTED OR ANY INTERESTS IN THE LANDS THEREIN. NO LEGAL INFERENCE CAN OR SHOULD BE MADE FROM THE BOUNDARIES DEPICTED OR THE INFORMATION CONTAINED IN THIS MAP, WHICH IS INTENDED TO BE USED SOLELY FOR STATISTICAL PURPOSES AND DOES NOT REPRESENT THE FEDERAL GOVERNMENT'S POSITION ON THE JURISDICTIONAL STATUS OF INDIAN COUNTRY. OWNERSHIP AND JURISDICTIONAL STATUS IS SUBJECT TO CHANGE AND MUST BE VERIFIED WITH PLAT BOOKS, PATENTS, AND DEEDS IN THE APPROPRIATE FEDERAL AND STATE OFFICES.

THE BIA RECOMMENDS THAT PARTIES SEEKING INFORMATION ON RESERVATION BOUNDARIES FIRST CONSULT WITH THE APPROPRIATE TRIBE AND THEN THE BIA. THE TRUST AND RESTRICTED LAND AREA SHOWN HERE ARE SUITABLE ONLY FOR GENERAL SPATIAL REFERENCE.

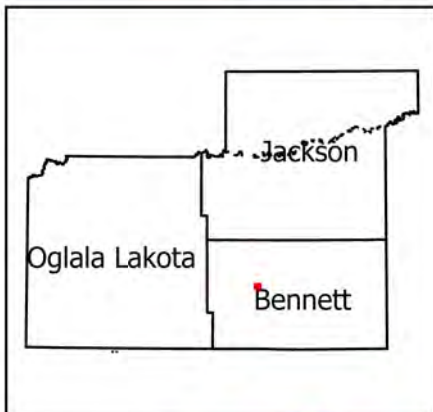




Map Community Maps Contributors, South Dakota Game Fish and Parks, HERE, Garmin, SafeGraph, GeoTechnologies, Inc, METI/NASA, USGS, EPA, NPS, Census Bureau, USDA, etc.

Pine Ridge Allotted Lease Bids

T38N - R38W - S31



	6	5	4	3	2	1
	7	8	9	10	11	12
	18	17	16	15	14	13
	19	20	21	22	23	24
	30	29	28	27	26	25
	31	32	33	34	35	36

- Legend**
- Reservation Boundary
 - Allotted Bid Sections
 - Allotted Lands Open For Bid

USE CONSTRAINTS AND DISCLAIMER: THIS INFORMATION IS PREPARED STRICTLY FOR ILLUSTRATIVE AND REFERENCE PURPOSES ONLY AND SHOULD NOT BE USED, AND IS NOT INTENDED FOR LEGAL SURVEY ENGINEERING OR NAVIGATION PURPOSES. NO WARRANTY IS MADE BY THE BUREAU OF INDIAN AFFAIRS (BIA) FOR THE ACCURACY OF THIS MAP AND THE INFORMATION IT CONTAINS OR FOR USES OF THE MAP FOR OTHER THAN ILLUSTRATIVE PURPOSES. THE BIA DOES NOT WARRANT THE ACCURACY OF THE MAP, WHICH MAY CONTAIN ERRORS. THE DEPICTIONS CONTAINED HEREIN ARE FOR ILLUSTRATIVE PURPOSES ONLY AND DO NOT REPRESENT THE LEGAL STATUS OF THE AREAS DEPICTED OR ANY INTERESTS IN THE LANDS THEREIN. NO LEGAL INFERENCE CAN OR SHOULD BE MADE FROM THE BOUNDARIES DEPICTED OR THE INFORMATION CONTAINED IN THIS MAP, WHICH IS INTENDED TO BE USED SOLELY FOR STATISTICAL PURPOSES AND DOES NOT REPRESENT THE FEDERAL GOVERNMENT'S POSITION ON THE JURISDICTIONAL STATUS OF INDIAN COUNTRY. OWNERSHIP AND JURISDICTIONAL STATUS IS SUBJECT TO CHANGE AND MUST BE VERIFIED WITH PLAT BOOKS, PATENTS, AND DEEDS IN THE APPROPRIATE FEDERAL AND STATE OFFICES. THE BIA RECOMMENDS THAT PARTIES SEEKING INFORMATION ON RESERVATION BOUNDARIES FIRST CONSULT WITH THE APPROPRIATE TRIBE AND THEN THE BIA. THE TRUST AND RESTRICTED LAND AREA SHOWN HERE ARE SUITABLE ONLY FOR GENERAL SPATIAL REFERENCE.



33

283rd St

209th Ave

4

3

2

1

4

3

BIA-9A

10095

10096

Crabapple Ln

BIA-9A

Part Community Maps Contributors: South Dakota Game Fish and Parks, HERE, Garmin, SafeGraph, GeoTechnologies, Inc, MET/NASA, USGS, EPA, NPS, Census Bureau, USDA, Ma

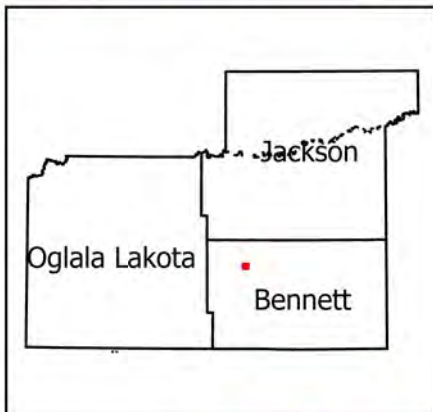


Feet

0 330 660 1,320 1,980 2,640

Pine Ridge Allotted Lease Bids

T38N - R39W - S3

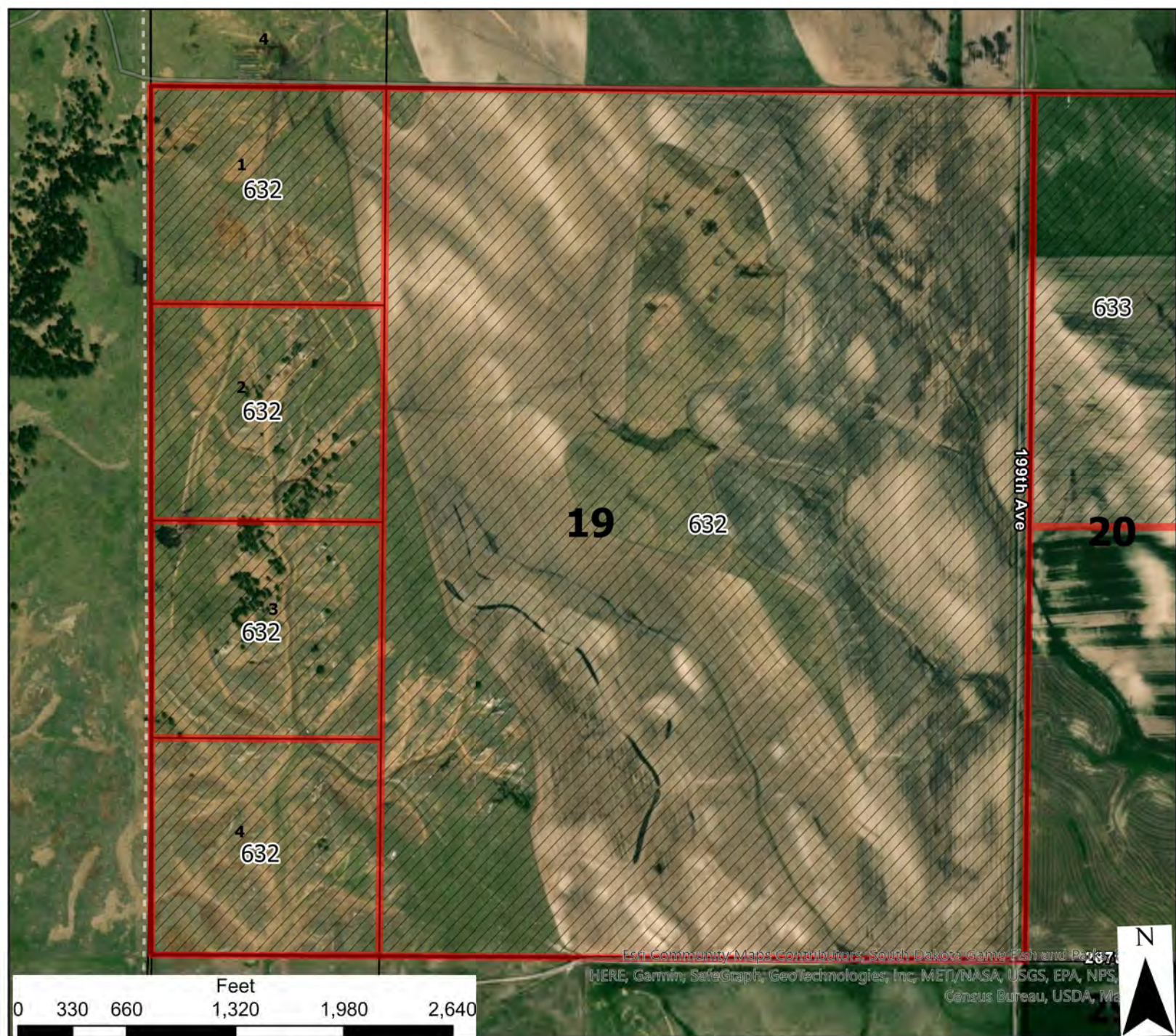


	6	5	4	3	2	1
	7	8	9	10	11	12
	18	17	16	15	14	13
	19	20	21	22	23	24
	30	29	28	27	26	25
	31	32	33	34	35	36

- Legend**
- Reservation Boundary
 - Allotted Bid Sections
 - Allotted Lands Open For Bid

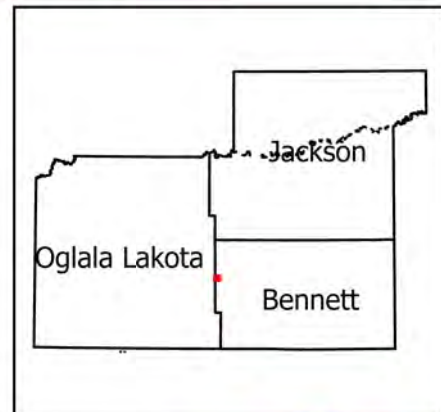
USE CONSTRAINTS AND DISCLAIMER: THIS INFORMATION IS PREPARED STRICTLY FOR ILLUSTRATIVE AND REFERENCE PURPOSES ONLY AND SHOULD NOT BE USED, AND IS NOT INTENDED FOR LEGAL SURVEY ENGINEERING OR NAVIGATION PURPOSES. NO WARRANTY IS MADE BY THE BUREAU OF INDIAN AFFAIRS (BIA) FOR THE ACCURACY OF THIS MAP AND THE INFORMATION IT CONTAINS OR FOR USES OF THE MAP FOR OTHER THAN ILLUSTRATIVE PURPOSES. THE BIA DOES NOT WARRANT THE ACCURACY OF THE MAP, WHICH MAY CONTAIN ERRORS. THE DEPICTIONS CONTAINED HEREIN ARE FOR ILLUSTRATIVE PURPOSES ONLY AND DO NOT REPRESENT THE LEGAL STATUS OF THE AREAS DEPICTED OR ANY INTERESTS IN THE LANDS THEREIN. NO LEGAL INFERENCE CAN OR SHOULD BE MADE FROM THE BOUNDARIES DEPICTED OR THE INFORMATION CONTAINED IN THIS MAP, WHICH IS INTENDED TO BE USED SOLELY FOR STATISTICAL PURPOSES AND DOES NOT REPRESENT THE FEDERAL GOVERNMENT'S POSITION ON THE JURISDICTIONAL STATUS OF INDIAN COUNTRY. OWNERSHIP AND JURISDICTIONAL STATUS IS SUBJECT TO CHANGE AND MUST BE VERIFIED WITH PLAT BOOKS, PATENTS, AND DEEDS IN THE APPROPRIATE FEDERAL AND STATE OFFICES. THE BIA RECOMMENDS THAT PARTIES SEEKING INFORMATION ON RESERVATION BOUNDARIES FIRST CONSULT WITH THE APPROPRIATE TRIBE AND THEN THE BIA. THE TRUST AND RESTRICTED LAND AREA SHOWN HERE ARE SUITABLE ONLY FOR GENERAL SPATIAL REFERENCE.





Pine Ridge Allotted Lease Bids

T38N - R40W - S19



	6	5	4	3	2	1
	7	8	9	10	11	12
	18	17	16	15	14	13
	19	20	21	22	23	24
	30	29	28	27	26	25
	31	32	33	34	35	36

- Legend**
- Reservation Boundary
 - Allotted Bid Sections
 - Allotted Lands Open For Bid

USE CONSTRAINTS AND DISCLAIMER: THIS INFORMATION IS PREPARED STRICTLY FOR ILLUSTRATIVE AND REFERENCE PURPOSES ONLY AND SHOULD NOT BE USED, AND IS NOT INTENDED FOR LEGAL SURVEY ENGINEERING OR NAVIGATION PURPOSES. NO WARRANTY IS MADE BY THE BUREAU OF INDIAN AFFAIRS (BIA) FOR THE ACCURACY OF THIS MAP AND THE INFORMATION IT CONTAINS OR FOR USES OF THE MAP FOR OTHER THAN ILLUSTRATIVE PURPOSES. THE BIA DOES NOT WARRANT THE ACCURACY OF THE MAP, WHICH MAY CONTAIN ERRORS. THE DEPICTIONS CONTAINED HEREIN ARE FOR ILLUSTRATIVE PURPOSES ONLY AND DO NOT REPRESENT THE LEGAL STATUS OF THE AREAS DEPICTED OR ANY INTERESTS IN THE LANDS THEREIN. NO LEGAL INFERENCE CAN OR SHOULD BE MADE FROM THE BOUNDARIES DEPICTED OR THE INFORMATION CONTAINED IN THIS MAP, WHICH IS INTENDED TO BE USED SOLELY FOR STATISTICAL PURPOSES AND DOES NOT REPRESENT THE FEDERAL GOVERNMENT'S POSITION ON THE JURISDICTIONAL STATUS OF INDIAN COUNTRY. OWNERSHIP AND JURISDICTIONAL STATUS IS SUBJECT TO CHANGE AND MUST BE VERIFIED WITH PLAT BOOKS, PATENTS, AND DEEDS IN THE APPROPRIATE FEDERAL AND STATE OFFICES.

THE BIA RECOMMENDS THAT PARTIES SEEKING INFORMATION ON RESERVATION BOUNDARIES FIRST CONSULT WITH THE APPROPRIATE TRIBE AND THEN THE BIA. THE TRUST AND RESTRICTED LAND AREA SHOWN HERE ARE SUITABLE ONLY FOR GENERAL SPATIAL REFERENCE.



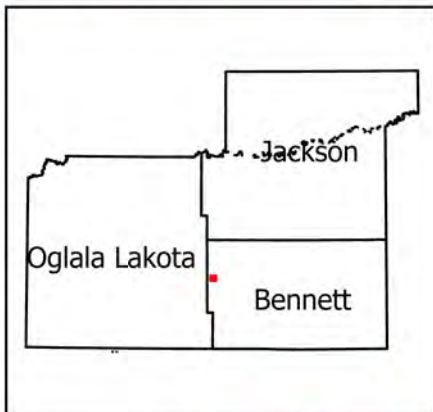


Maxar, Airbus, Esri, Community Maps Contributors, Source: Microsoft, Garmin, and Parks, Esri, HERE, Garmin, SafeGraph, Geotechnologies, Inc, MET/NA, USGS, EPA, NPS, US Census Bureau, US

	6	5	4	3	2	1
	7	8	9	10	11	12
18	17	16	15	14	13	
19	20	21	22	23	24	
30	29	28	27	26	25	
31	32	33	34	35	36	

Pine Ridge Allotted Lease Bids

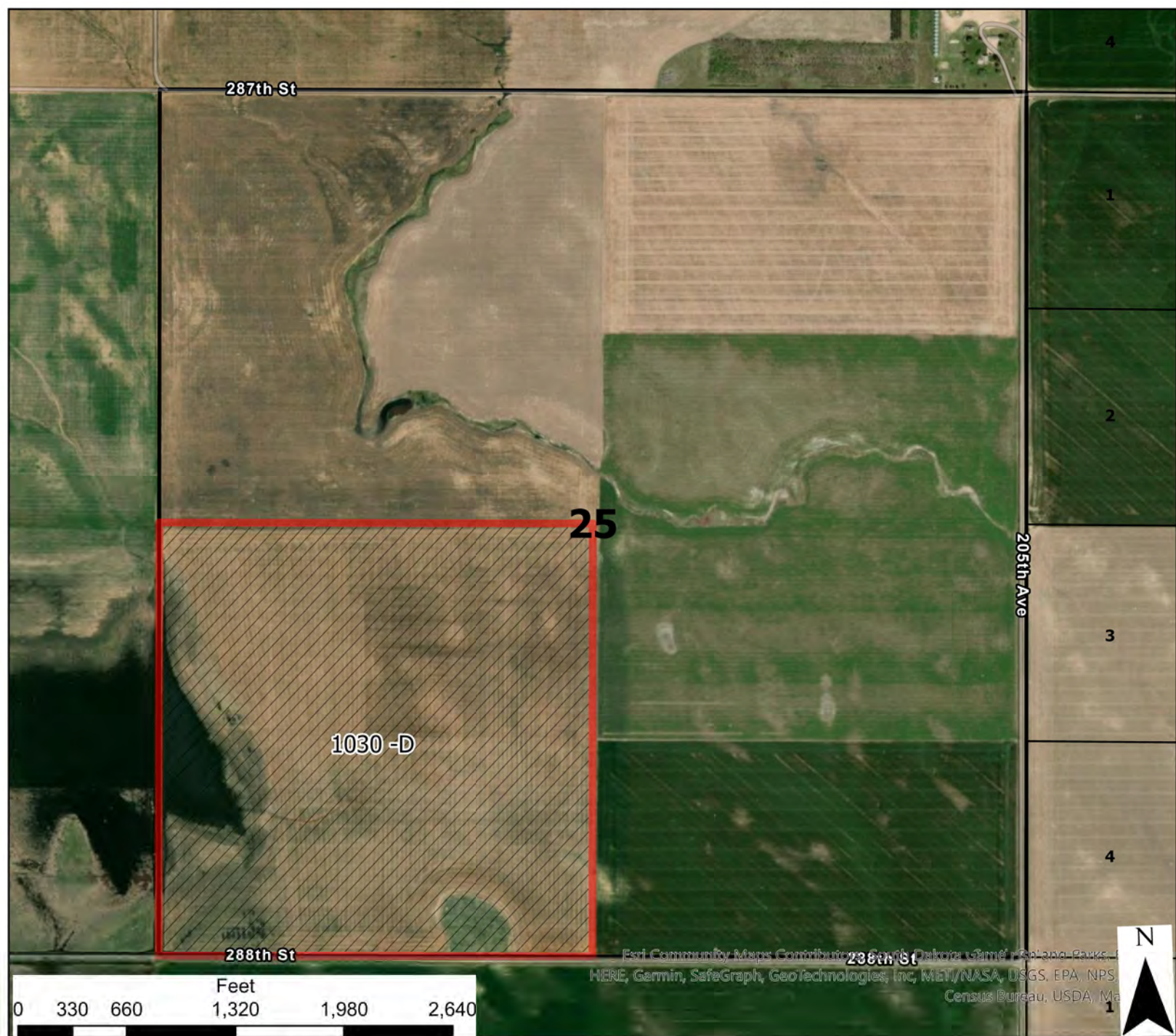
T38N - R40W - S20



- Legend**
- Reservation Boundary
 - Allotted Bid Sections
 - Allotted Lands Open For Bid

USE CONSTRAINTS AND DISCLAIMER: THIS INFORMATION IS PREPARED STRICTLY FOR ILLUSTRATIVE AND REFERENCE PURPOSES ONLY AND SHOULD NOT BE USED, AND IS NOT INTENDED FOR LEGAL SURVEY ENGINEERING OR NAVIGATION PURPOSES. NO WARRANTY IS MADE BY THE BUREAU OF INDIAN AFFAIRS (BIA) FOR THE ACCURACY OF THIS MAP AND THE INFORMATION IT CONTAINS OR FOR USES OF THE MAP FOR OTHER THAN ILLUSTRATIVE PURPOSES. THE BIA DOES NOT WARRANT THE ACCURACY OF THE MAP, WHICH MAY CONTAIN ERRORS. THE DEPICTIONS CONTAINED HEREIN ARE FOR ILLUSTRATIVE PURPOSES ONLY AND DO NOT REPRESENT THE LEGAL STATUS OF THE AREAS DEPICTED OR ANY INTERESTS IN THE LANDS THEREIN. NO LEGAL INFERENCE CAN OR SHOULD BE MADE FROM THE BOUNDARIES DEPICTED OR THE INFORMATION CONTAINED IN THIS MAP, WHICH IS INTENDED TO BE USED SOLELY FOR STATISTICAL PURPOSES AND DOES NOT REPRESENT THE FEDERAL GOVERNMENT'S POSITION ON THE JURISDICTIONAL STATUS OF INDIAN COUNTRY. OWNERSHIP AND JURISDICTIONAL STATUS IS SUBJECT TO CHANGE AND MUST BE VERIFIED WITH PLAT BOOKS, PATENTS, AND DEEDS IN THE APPROPRIATE FEDERAL AND STATE OFFICES. THE BIA RECOMMENDS THAT PARTIES SEEKING INFORMATION ON RESERVATION BOUNDARIES FIRST CONSULT WITH THE APPROPRIATE TRIBE AND THEN THE BIA. THE TRUST AND RESTRICTED LAND AREA SHOWN HERE ARE SUITABLE ONLY FOR GENERAL SPATIAL REFERENCE.





Esri Community Maps Contributors, South Dakota Game & Fish, Balance Parks, HERE, Garmin, SafeGraph, GeoTechnologies, Inc, MDT/NASA, USGS, EPA, NPS, Census Bureau, USDA, MA

Pine Ridge Allotted Lease Bids

T38N - R40W - S25



	6	5	4	3	2	1
	7	8	9	10	11	12
18	17	16	15	14	13	
19	20	21	22	23	24	
30	29	28	27	26	25	
31	32	33	34	35	36	

- Legend**
- Reservation Boundary
 - Allotted Bid Sections
 - Allotted Lands Open For Bid

USE CONSTRAINTS AND DISCLAIMER: THIS INFORMATION IS PREPARED STRICTLY FOR ILLUSTRATIVE AND REFERENCE PURPOSES ONLY AND SHOULD NOT BE USED, AND IS NOT INTENDED FOR LEGAL SURVEY ENGINEERING OR NAVIGATION PURPOSES. NO WARRANTY IS MADE BY THE BUREAU OF INDIAN AFFAIRS (BIA) FOR THE ACCURACY OF THIS MAP AND THE INFORMATION IT CONTAINS OR FOR USES OF THE MAP FOR OTHER THAN ILLUSTRATIVE PURPOSES. THE BIA DOES NOT WARRANT THE ACCURACY OF THE MAP, WHICH MAY CONTAIN ERRORS. THE DEPICTIONS CONTAINED HEREIN ARE FOR ILLUSTRATIVE PURPOSES ONLY AND DO NOT REPRESENT THE LEGAL STATUS OF THE AREAS DEPICTED OR ANY INTERESTS IN THE LANDS THEREIN. NO LEGAL INFERENCE CAN OR SHOULD BE MADE FROM THE BOUNDARIES DEPICTED OR THE INFORMATION CONTAINED IN THIS MAP, WHICH IS INTENDED TO BE USED SOLELY FOR STATISTICAL PURPOSES AND DOES NOT REPRESENT THE FEDERAL GOVERNMENT'S POSITION ON THE JURISDICTIONAL STATUS OF INDIAN COUNTRY. OWNERSHIP AND JURISDICTIONAL STATUS IS SUBJECT TO CHANGE AND MUST BE VERIFIED WITH PLAT BOOKS, PATENTS, AND DEEDS IN THE APPROPRIATE FEDERAL AND STATE OFFICES. THE BIA RECOMMENDS THAT PARTIES SEEKING INFORMATION ON RESERVATION BOUNDARIES FIRST CONSULT WITH THE APPROPRIATE TRIBE AND THEN THE BIA. THE TRUST AND RESTRICTED LAND AREA SHOWN HERE ARE SUITABLE ONLY FOR GENERAL SPATIAL REFERENCE.



632 19

20

287th St

287th St

199th Ave

5357

29

647

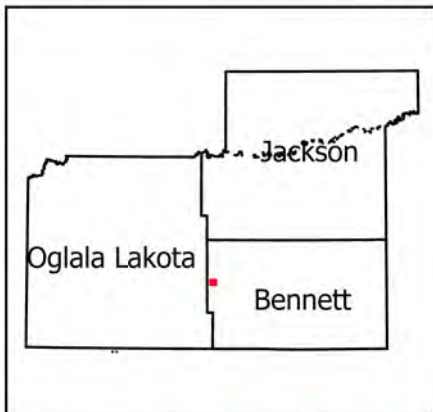
Map Community Maps Contributors, South Dakota Game Fish and Parks, HERE, Garmin, SafeGraph, GeoTechnologies, Inc, MET/NASA, USGS, EPA, NPS, Census Bureau, USDA, Ma



	6	5	4	3	2	1
	7	8	9	10	11	12
18	17	16	15	14	13	
19	20	21	22	23	24	
30	29	28	27	26	25	
31	32	33	34	35	36	

Pine Ridge Allotted Lease Bids

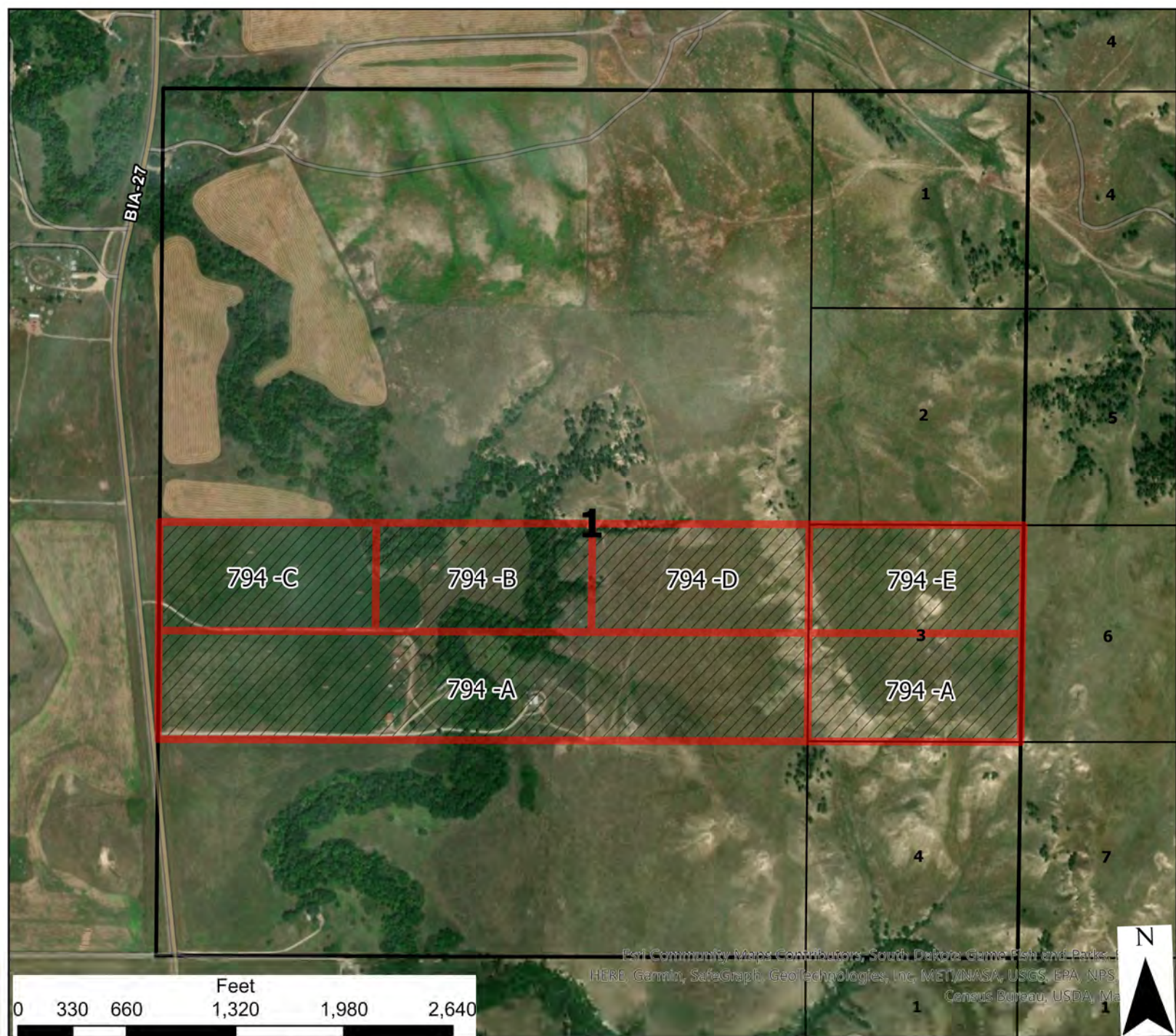
T38N - R40W - S29



- Legend**
- Reservation Boundary
 - Allotted Bid Sections
 - Allotted Lands Open For Bid

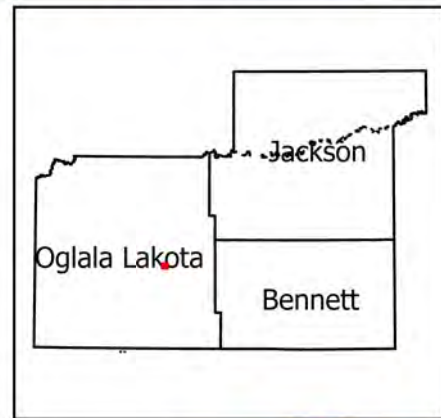
USE CONSTRAINTS AND DISCLAIMER: THIS INFORMATION IS PREPARED STRICTLY FOR ILLUSTRATIVE AND REFERENCE PURPOSES ONLY AND SHOULD NOT BE USED, AND IS NOT INTENDED FOR LEGAL SURVEY ENGINEERING OR NAVIGATION PURPOSES. NO WARRANTY IS MADE BY THE BUREAU OF INDIAN AFFAIRS (BIA) FOR THE ACCURACY OF THIS MAP AND THE INFORMATION IT CONTAINS OR FOR USES OF THE MAP FOR OTHER THAN ILLUSTRATIVE PURPOSES. THE BIA DOES NOT WARRANT THE ACCURACY OF THE MAP, WHICH MAY CONTAIN ERRORS. THE DEPICTIONS CONTAINED HEREIN ARE FOR ILLUSTRATIVE PURPOSES ONLY AND DO NOT REPRESENT THE LEGAL STATUS OF THE AREAS DEPICTED OR ANY INTERESTS IN THE LANDS THEREIN. NO LEGAL INFERENCE CAN OR SHOULD BE MADE FROM THE BOUNDARIES DEPICTED OR THE INFORMATION CONTAINED IN THIS MAP, WHICH IS INTENDED TO BE USED SOLELY FOR STATISTICAL PURPOSES AND DOES NOT REPRESENT THE FEDERAL GOVERNMENT'S POSITION ON THE JURISDICTIONAL STATUS OF INDIAN COUNTRY. OWNERSHIP AND JURISDICTIONAL STATUS IS SUBJECT TO CHANGE AND MUST BE VERIFIED WITH PLAT BOOKS, PATENTS, AND DEEDS IN THE APPROPRIATE FEDERAL AND STATE OFFICES. THE BIA RECOMMENDS THAT PARTIES SEEKING INFORMATION ON RESERVATION BOUNDARIES FIRST CONSULT WITH THE APPROPRIATE TRIBE AND THEN THE BIA. THE TRUST AND RESTRICTED LAND AREA SHOWN HERE ARE SUITABLE ONLY FOR GENERAL SPATIAL REFERENCE.





Pine Ridge Allotted Lease Bids

T38N - R43W - S1

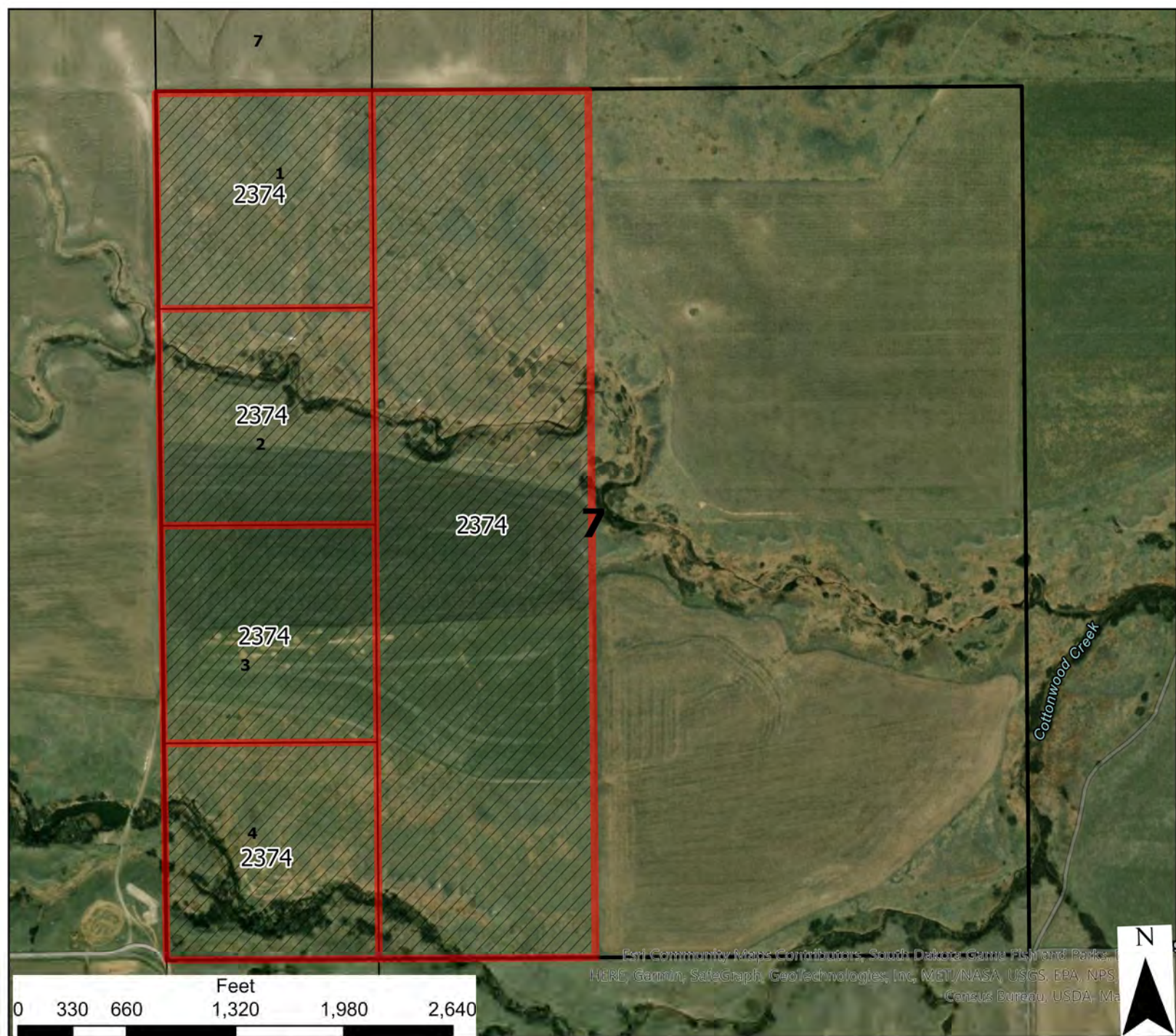


	6	5	4	3	2	1
	7	8	9	10	11	12
	18	17	16	15	14	13
	19	20	21	22	23	24
	30	29	28	27	26	25
	31	32	33	34	35	36

- Legend**
- Reservation Boundary
 - Allotted Bid Sections
 - Allotted Lands Open For Bid

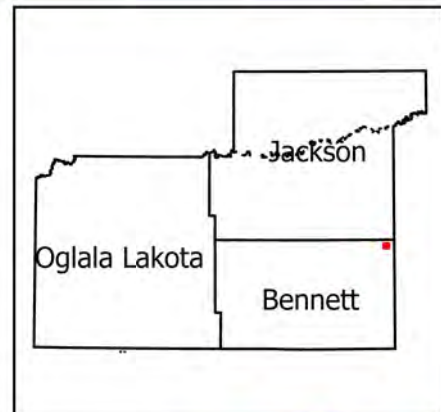
USE CONSTRAINTS AND DISCLAIMER: THIS INFORMATION IS PREPARED STRICTLY FOR ILLUSTRATIVE AND REFERENCE PURPOSES ONLY AND SHOULD NOT BE USED, AND IS NOT INTENDED FOR LEGAL SURVEY ENGINEERING OR NAVIGATION PURPOSES. NO WARRANTY IS MADE BY THE BUREAU OF INDIAN AFFAIRS (BIA) FOR THE ACCURACY OF THIS MAP AND THE INFORMATION IT CONTAINS OR FOR USES OF THE MAP FOR OTHER THAN ILLUSTRATIVE PURPOSES. THE BIA DOES NOT WARRANT THE ACCURACY OF THE MAP, WHICH MAY CONTAIN ERRORS. THE DEPICTIONS CONTAINED HEREIN ARE FOR ILLUSTRATIVE PURPOSES ONLY AND DO NOT REPRESENT THE LEGAL STATUS OF THE AREAS DEPICTED OR ANY INTERESTS IN THE LANDS THEREIN. NO LEGAL INFERENCE CAN OR SHOULD BE MADE FROM THE BOUNDARIES DEPICTED OR THE INFORMATION CONTAINED IN THIS MAP, WHICH IS INTENDED TO BE USED SOLELY FOR STATISTICAL PURPOSES AND DOES NOT REPRESENT THE FEDERAL GOVERNMENT'S POSITION ON THE JURISDICTIONAL STATUS OF INDIAN COUNTRY. OWNERSHIP AND JURISDICTIONAL STATUS IS SUBJECT TO CHANGE AND MUST BE VERIFIED WITH PLAT BOOKS, PATENTS, AND DEEDS IN THE APPROPRIATE FEDERAL AND STATE OFFICES. THE BIA RECOMMENDS THAT PARTIES SEEKING INFORMATION ON RESERVATION BOUNDARIES FIRST CONSULT WITH THE APPROPRIATE TRIBE AND THEN THE BIA. THE TRUST AND RESTRICTED LAND AREA SHOWN HERE ARE SUITABLE ONLY FOR GENERAL SPATIAL REFERENCE.





Pine Ridge Allotted Lease Bids

T39N - R33W - S7



	6	5	4	3	2	1
	7	8	9	10	11	12
	18	17	16	15	14	13
	19	20	21	22	23	24
	30	29	28	27	26	25
	31	32	33	34	35	36

- Legend**
- Reservation Boundary
 - Allotted Bid Sections
 - Allotted Lands Open For Bid

USE CONSTRAINTS AND DISCLAIMER: THIS INFORMATION IS PREPARED STRICTLY FOR ILLUSTRATIVE AND REFERENCE PURPOSES ONLY AND SHOULD NOT BE USED, AND IS NOT INTENDED FOR LEGAL SURVEY ENGINEERING OR NAVIGATION PURPOSES. NO WARRANTY IS MADE BY THE BUREAU OF INDIAN AFFAIRS (BIA) FOR THE ACCURACY OF THIS MAP AND THE INFORMATION IT CONTAINS OR FOR USES OF THE MAP FOR OTHER THAN ILLUSTRATIVE PURPOSES. THE BIA DOES NOT WARRANT THE ACCURACY OF THE MAP, WHICH MAY CONTAIN ERRORS. THE DEPICTIONS CONTAINED HEREIN ARE FOR ILLUSTRATIVE PURPOSES ONLY AND DO NOT REPRESENT THE LEGAL STATUS OF THE AREAS DEPICTED OR ANY INTERESTS IN THE LANDS THEREIN. NO LEGAL INFERENCE CAN OR SHOULD BE MADE FROM THE BOUNDARIES DEPICTED OR THE INFORMATION CONTAINED IN THIS MAP, WHICH IS INTENDED TO BE USED SOLELY FOR STATISTICAL PURPOSES AND DOES NOT REPRESENT THE FEDERAL GOVERNMENT'S POSITION ON THE JURISDICTIONAL STATUS OF INDIAN COUNTRY. OWNERSHIP AND JURISDICTIONAL STATUS IS SUBJECT TO CHANGE AND MUST BE VERIFIED WITH PLAT BOOKS, PATENTS, AND DEEDS IN THE APPROPRIATE FEDERAL AND STATE OFFICES.

THE BIA RECOMMENDS THAT PARTIES SEEKING INFORMATION ON RESERVATION BOUNDARIES FIRST CONSULT WITH THE APPROPRIATE TRIBE AND THEN THE BIA. THE TRUST AND RESTRICTED LAND AREA SHOWN HERE ARE SUITABLE ONLY FOR GENERAL SPATIAL REFERENCE.



2265 -A 1

7

1

2

3

4

2261

7

236th Ave

Esri Community Maps Contributors, South Dakota Game Fish and Parks, HERE, Garmin, SafeGraph, GeoTechnologies, Inc, MDT/NASA, USGS, EPA, NPS, Census Bureau, USDA, Ma

Feet

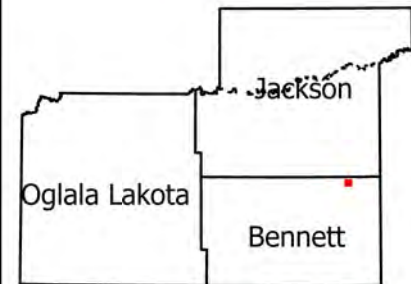
0 330 660 1,320 1,980 2,640

N



Pine Ridge Allotted Lease Bids

T39N - R34W - S7



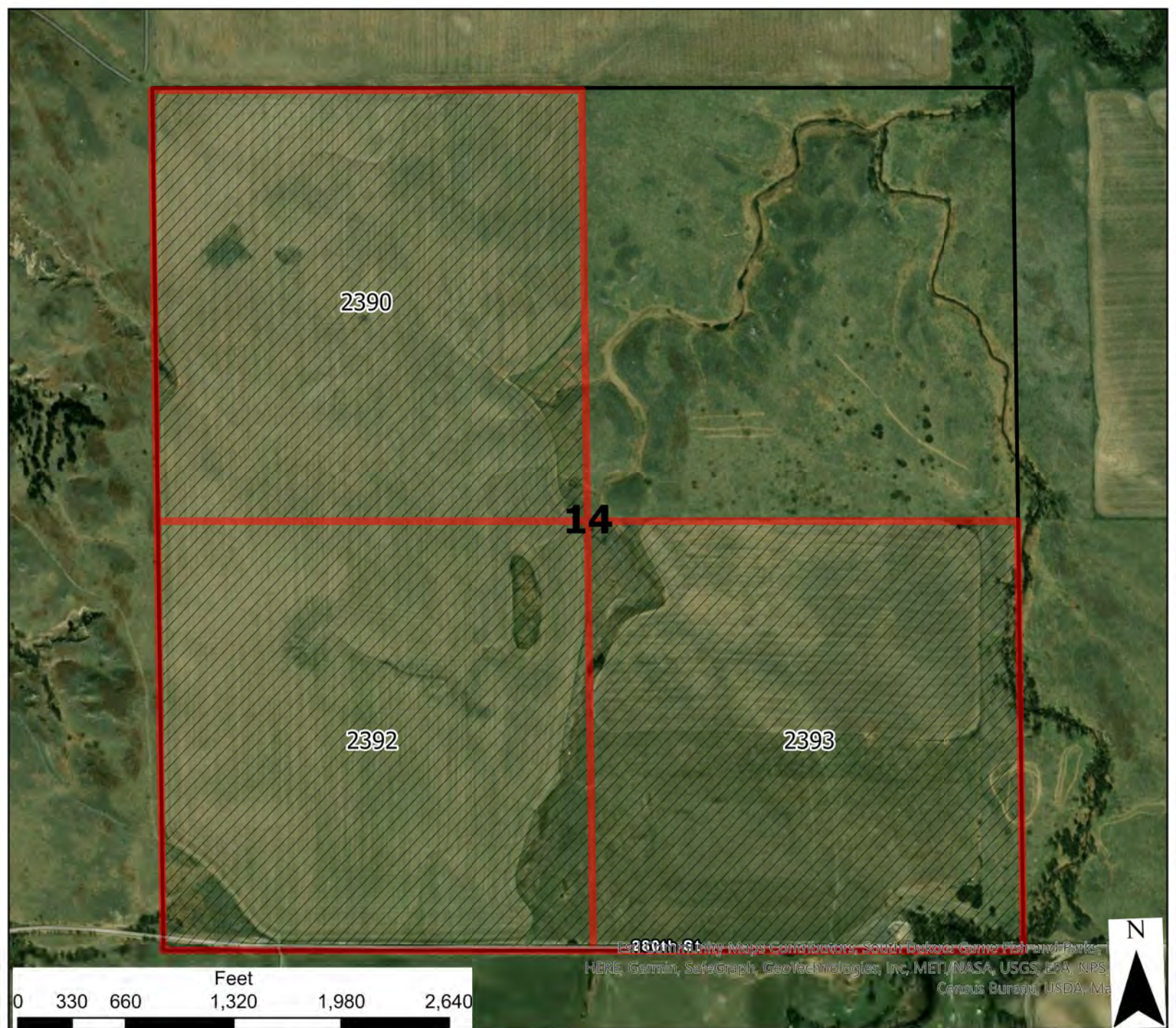
	6	5	4	3	2	1
	7	8	9	10	11	12
	18	17	16	15	14	13
	19	20	21	22	23	24
	30	29	28	27	26	25
	31	32	33	34	35	36

- Legend**
- Reservation Boundary
 - Allotted Bid Sections
 - Allotted Lands Open For Bid

USE CONSTRAINTS AND DISCLAIMER: THIS INFORMATION IS PREPARED STRICTLY FOR ILLUSTRATIVE AND REFERENCE PURPOSES ONLY AND SHOULD NOT BE USED, AND IS NOT INTENDED FOR LEGAL SURVEY ENGINEERING OR NAVIGATION PURPOSES. NO WARRANTY IS MADE BY THE BUREAU OF INDIAN AFFAIRS (BIA) FOR THE ACCURACY OF THIS MAP AND THE INFORMATION IT CONTAINS OR FOR USES OF THE MAP FOR OTHER THAN ILLUSTRATIVE PURPOSES. THE BIA DOES NOT WARRANT THE ACCURACY OF THE MAP, WHICH MAY CONTAIN ERRORS. THE DEPICTIONS CONTAINED HEREIN ARE FOR ILLUSTRATIVE PURPOSES ONLY AND DO NOT REPRESENT THE LEGAL STATUS OF THE AREAS DEPICTED OR ANY INTERESTS IN THE LANDS THEREIN. NO LEGAL INFERENCE CAN OR SHOULD BE MADE FROM THE BOUNDARIES DEPICTED OR THE INFORMATION CONTAINED IN THIS MAP, WHICH IS INTENDED TO BE USED SOLELY FOR STATISTICAL PURPOSES AND DOES NOT REPRESENT THE FEDERAL GOVERNMENT'S POSITION ON THE JURISDICTIONAL STATUS OF INDIAN COUNTRY. OWNERSHIP AND JURISDICTIONAL STATUS IS SUBJECT TO CHANGE AND MUST BE VERIFIED WITH PLAT BOOKS, PATENTS, AND DEEDS IN THE APPROPRIATE FEDERAL AND STATE OFFICES.

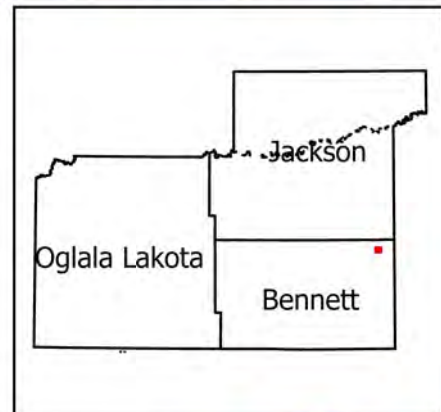
THE BIA RECOMMENDS THAT PARTIES SEEKING INFORMATION ON RESERVATION BOUNDARIES FIRST CONSULT WITH THE APPROPRIATE TRIBE AND THEN THE BIA. THE TRUST AND RESTRICTED LAND AREA SHOWN HERE ARE SUITABLE ONLY FOR GENERAL SPATIAL REFERENCE.





Pine Ridge Allotted Lease Bids

T39N - R34W - S14

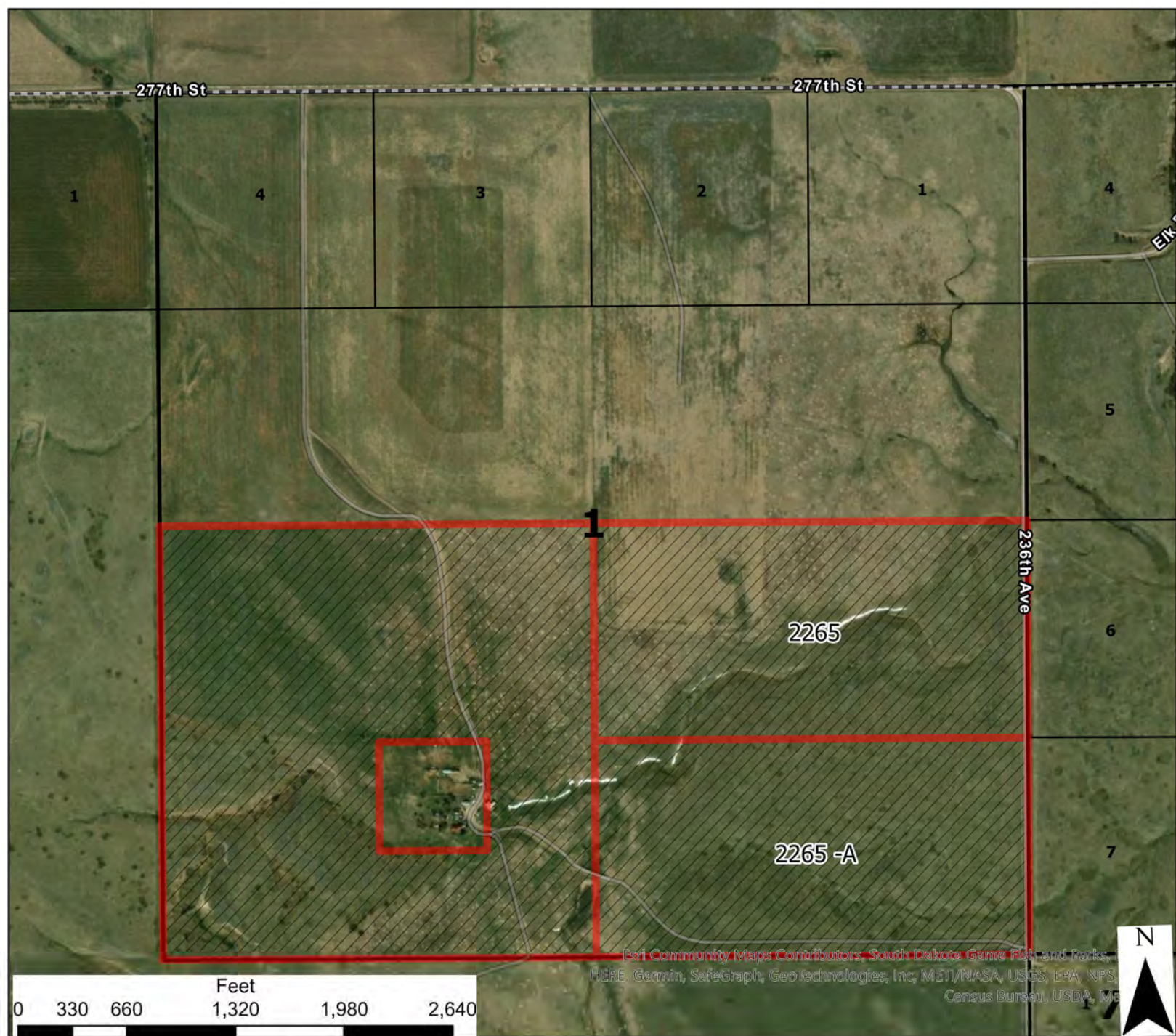


	6	5	4	3	2	1
	7	8	9	10	11	12
	18	17	16	15	14	13
	19	20	21	22	23	24
	30	29	28	27	26	25
	31	32	33	34	35	36

- Legend**
- Reservation Boundary
 - Allotted Bid Sections
 - Allotted Lands Open For Bid

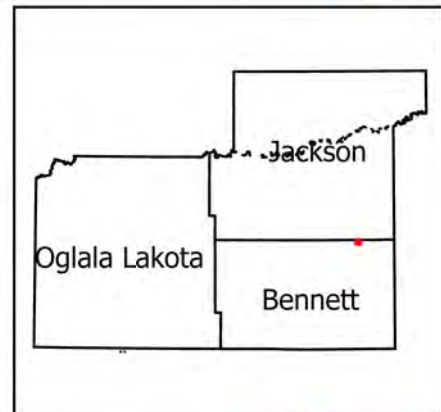
USE CONSTRAINTS AND DISCLAIMER: THIS INFORMATION IS PREPARED STRICTLY FOR ILLUSTRATIVE AND REFERENCE PURPOSES ONLY AND SHOULD NOT BE USED, AND IS NOT INTENDED FOR LEGAL SURVEY ENGINEERING OR NAVIGATION PURPOSES. NO WARRANTY IS MADE BY THE BUREAU OF INDIAN AFFAIRS (BIA) FOR THE ACCURACY OF THIS MAP AND THE INFORMATION IT CONTAINS OR FOR USES OF THE MAP FOR OTHER THAN ILLUSTRATIVE PURPOSES. THE BIA DOES NOT WARRANT THE ACCURACY OF THE MAP, WHICH MAY CONTAIN ERRORS. THE DEPICTIONS CONTAINED HEREIN ARE FOR ILLUSTRATIVE PURPOSES ONLY AND DO NOT REPRESENT THE LEGAL STATUS OF THE AREAS DEPICTED OR ANY INTERESTS IN THE LANDS THEREIN. NO LEGAL INFERENCE CAN OR SHOULD BE MADE FROM THE BOUNDARIES DEPICTED OR THE INFORMATION CONTAINED IN THIS MAP, WHICH IS INTENDED TO BE USED SOLELY FOR STATISTICAL PURPOSES AND DOES NOT REPRESENT THE FEDERAL GOVERNMENT'S POSITION ON THE JURISDICTIONAL STATUS OF INDIAN COUNTRY. OWNERSHIP AND JURISDICTIONAL STATUS IS SUBJECT TO CHANGE AND MUST BE VERIFIED WITH PLAT BOOKS, PATENTS, AND DEEDS IN THE APPROPRIATE FEDERAL AND STATE OFFICES. THE BIA RECOMMENDS THAT PARTIES SEEKING INFORMATION ON RESERVATION BOUNDARIES FIRST CONSULT WITH THE APPROPRIATE TRIBE AND THEN THE BIA. THE TRUST AND RESTRICTED LAND AREA SHOWN HERE ARE SUITABLE ONLY FOR GENERAL SPATIAL REFERENCE.





Pine Ridge Allotted Lease Bids

T39N - R35W - S1



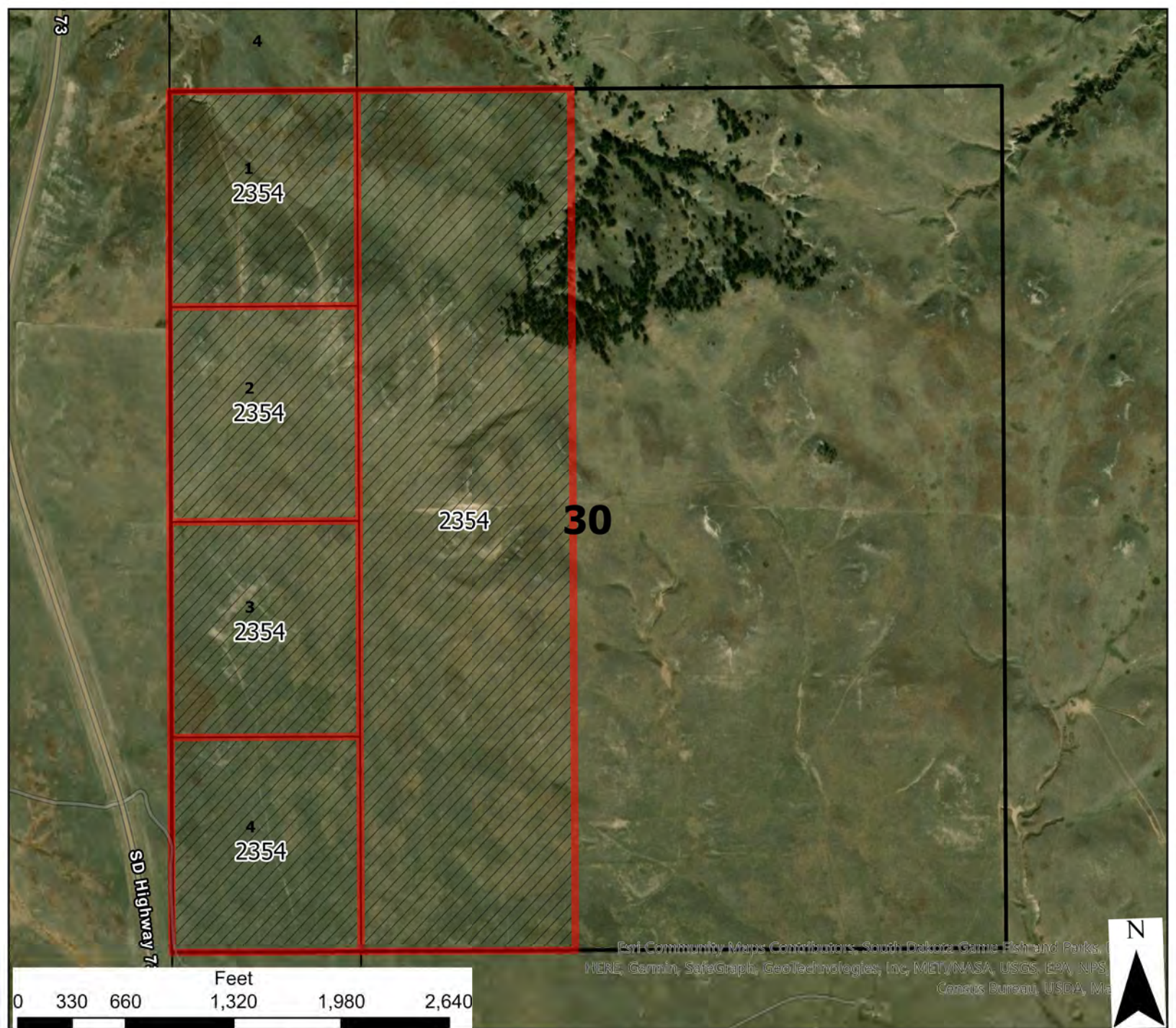
6	5	4	3	2	1
7	8	9	10	11	12
18	17	16	15	14	13
19	20	21	22	23	24
30	29	28	27	26	25
31	32	33	34	35	36

- Legend**
- Reservation Boundary
 - Allotted Bid Sections
 - Allotted Lands Open For Bid

USE CONSTRAINTS AND DISCLAIMER: THIS INFORMATION IS PREPARED STRICTLY FOR ILLUSTRATIVE AND REFERENCE PURPOSES ONLY AND SHOULD NOT BE USED, AND IS NOT INTENDED FOR LEGAL SURVEY ENGINEERING OR NAVIGATION PURPOSES. NO WARRANTY IS MADE BY THE BUREAU OF INDIAN AFFAIRS (BIA) FOR THE ACCURACY OF THIS MAP AND THE INFORMATION IT CONTAINS OR FOR USES OF THE MAP FOR OTHER THAN ILLUSTRATIVE PURPOSES. THE BIA DOES NOT WARRANT THE ACCURACY OF THE MAP, WHICH MAY CONTAIN ERRORS. THE DEPICTIONS CONTAINED HEREIN ARE FOR ILLUSTRATIVE PURPOSES ONLY AND DO NOT REPRESENT THE LEGAL STATUS OF THE AREAS DEPICTED OR ANY INTERESTS IN THE LANDS THEREIN. NO LEGAL INFERENCE CAN OR SHOULD BE MADE FROM THE BOUNDARIES DEPICTED OR THE INFORMATION CONTAINED IN THIS MAP, WHICH IS INTENDED TO BE USED SOLELY FOR STATISTICAL PURPOSES AND DOES NOT REPRESENT THE FEDERAL GOVERNMENT'S POSITION ON THE JURISDICTIONAL STATUS OF INDIAN COUNTRY. OWNERSHIP AND JURISDICTIONAL STATUS IS SUBJECT TO CHANGE AND MUST BE VERIFIED WITH PLAT BOOKS, PATENTS, AND DEEDS IN THE APPROPRIATE FEDERAL AND STATE OFFICES.

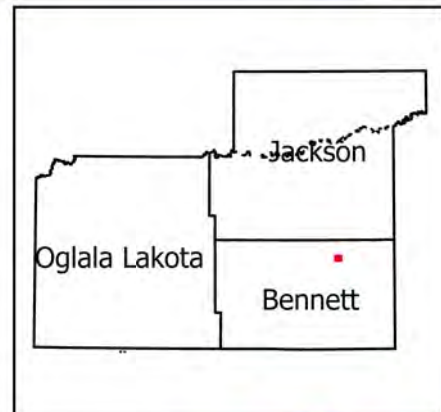
THE BIA RECOMMENDS THAT PARTIES SEEKING INFORMATION ON RESERVATION BOUNDARIES FIRST CONSULT WITH THE APPROPRIATE TRIBE AND THEN THE BIA. THE TRUST AND RESTRICTED LAND AREA SHOWN HERE ARE SUITABLE ONLY FOR GENERAL SPATIAL REFERENCE.





Pine Ridge Allotted Lease Bids

T39N - R35W - S30



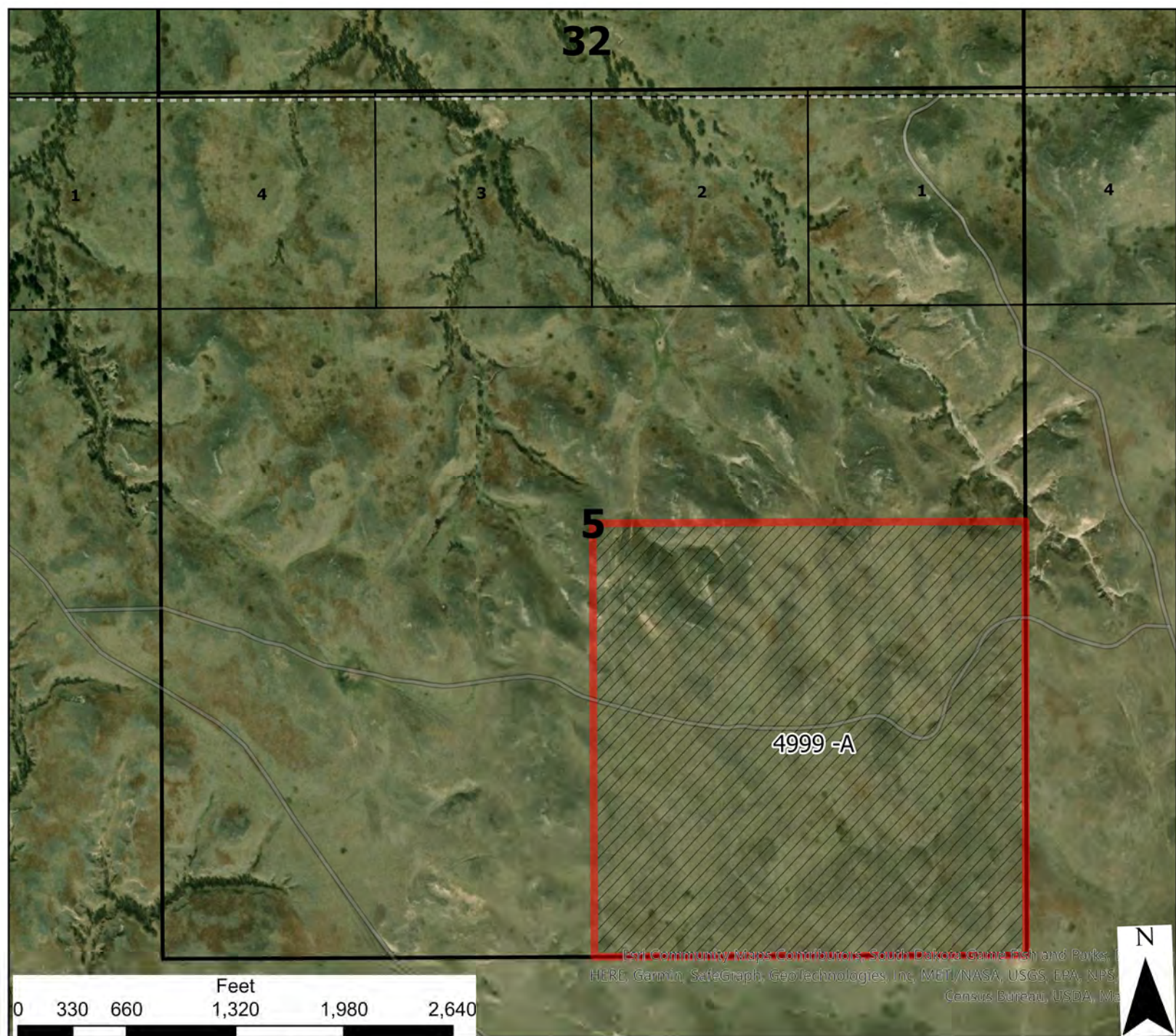
	6	5	4	3	2	1
	7	8	9	10	11	12
	18	17	16	15	14	13
	19	20	21	22	23	24
	30	29	28	27	26	25
	31	32	33	34	35	36

- Legend**
- Reservation Boundary
 - Allotted Bid Sections
 - Allotted Lands Open For Bid

USE CONSTRAINTS AND DISCLAIMER: THIS INFORMATION IS PREPARED STRICTLY FOR ILLUSTRATIVE AND REFERENCE PURPOSES ONLY AND SHOULD NOT BE USED, AND IS NOT INTENDED FOR LEGAL SURVEY ENGINEERING OR NAVIGATION PURPOSES. NO WARRANTY IS MADE BY THE BUREAU OF INDIAN AFFAIRS (BIA) FOR THE ACCURACY OF THIS MAP AND THE INFORMATION IT CONTAINS OR FOR USES OF THE MAP FOR OTHER THAN ILLUSTRATIVE PURPOSES. THE BIA DOES NOT WARRANT THE ACCURACY OF THE MAP, WHICH MAY CONTAIN ERRORS. THE DEPICTIONS CONTAINED HEREIN ARE FOR ILLUSTRATIVE PURPOSES ONLY AND DO NOT REPRESENT THE LEGAL STATUS OF THE AREAS DEPICTED OR ANY INTERESTS IN THE LANDS THEREIN. NO LEGAL INFERENCE CAN OR SHOULD BE MADE FROM THE BOUNDARIES DEPICTED OR THE INFORMATION CONTAINED IN THIS MAP, WHICH IS INTENDED TO BE USED SOLELY FOR STATISTICAL PURPOSES AND DOES NOT REPRESENT THE FEDERAL GOVERNMENT'S POSITION ON THE JURISDICTIONAL STATUS OF INDIAN COUNTRY. OWNERSHIP AND JURISDICTIONAL STATUS IS SUBJECT TO CHANGE AND MUST BE VERIFIED WITH PLAT BOOKS, PATENTS, AND DEEDS IN THE APPROPRIATE FEDERAL AND STATE OFFICES.

THE BIA RECOMMENDS THAT PARTIES SEEKING INFORMATION ON RESERVATION BOUNDARIES FIRST CONSULT WITH THE APPROPRIATE TRIBE AND THEN THE BIA. THE TRUST AND RESTRICTED LAND AREA SHOWN HERE ARE SUITABLE ONLY FOR GENERAL SPATIAL REFERENCE.



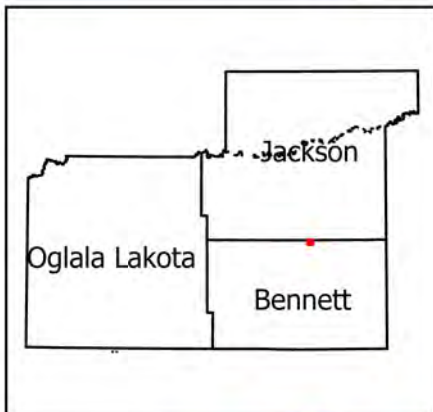


East Community Maps Contributors: South Dakota Game, Fish and Parks; HERE, Garmin, SafeGraph, GeoTechnologies, Inc, METI/INASA, USGS, EPA, NPS, Census Bureau, USDA, Ma

	6	5	4	3	2	1
	7	8	9	10	11	12
18	17	16	15	14	13	
19	20	21	22	23	24	
30	29	28	27	26	25	
31	32	33	34	35	36	

Pine Ridge Allotted Lease Bids

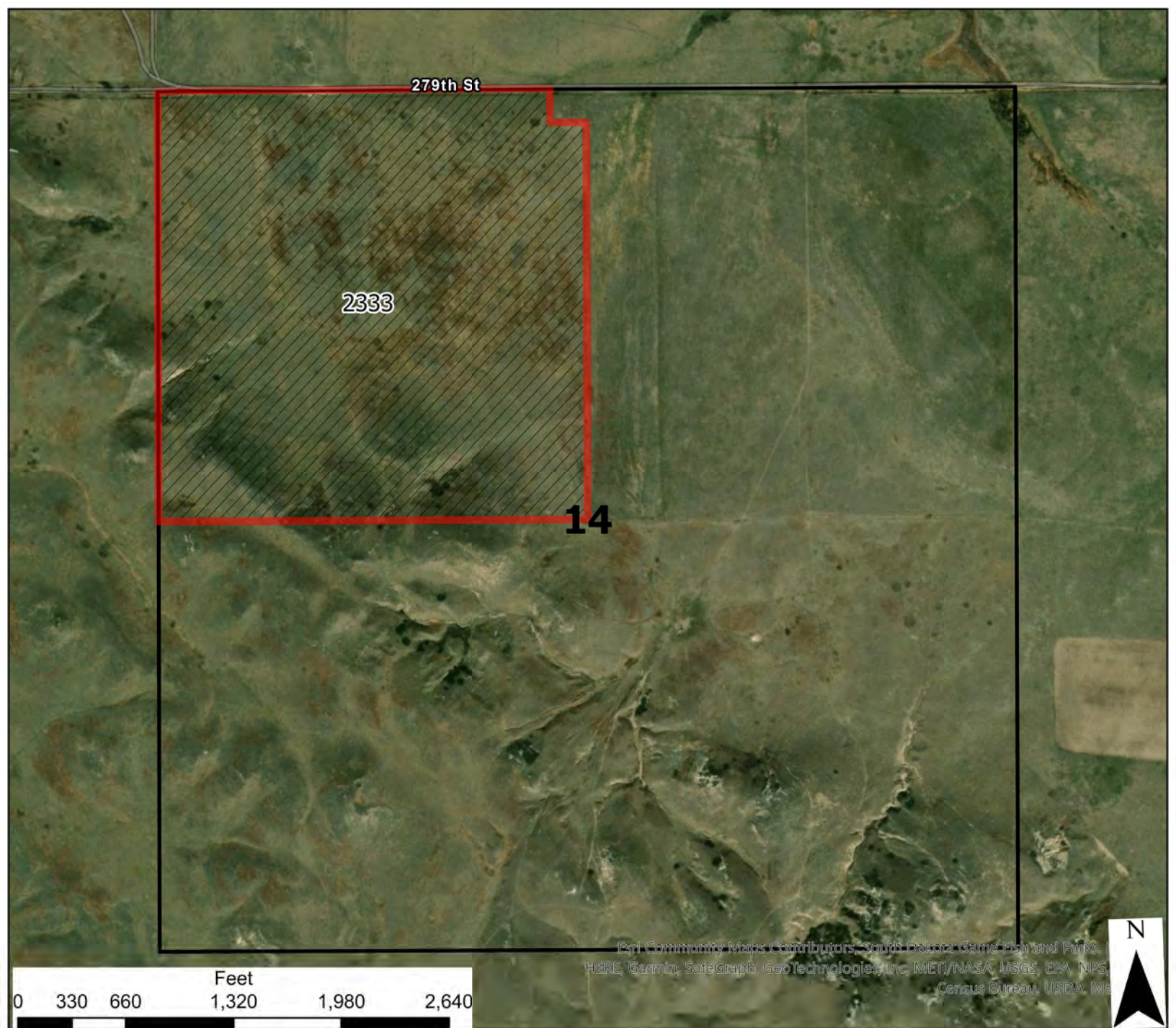
T39N - R36W - S5



- Legend**
- Reservation Boundary
 - Allotted Bid Sections
 - Allotted Lands Open For Bid

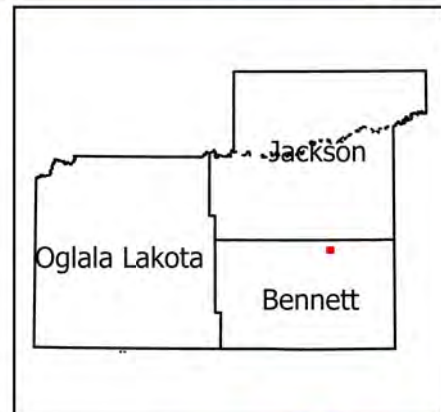
USE CONSTRAINTS AND DISCLAIMER: THIS INFORMATION IS PREPARED STRICTLY FOR ILLUSTRATIVE AND REFERENCE PURPOSES ONLY AND SHOULD NOT BE USED, AND IS NOT INTENDED FOR LEGAL SURVEY ENGINEERING OR NAVIGATION PURPOSES. NO WARRANTY IS MADE BY THE BUREAU OF INDIAN AFFAIRS (BIA) FOR THE ACCURACY OF THIS MAP AND THE INFORMATION IT CONTAINS OR FOR USES OF THE MAP FOR OTHER THAN ILLUSTRATIVE PURPOSES. THE BIA DOES NOT WARRANT THE ACCURACY OF THE MAP, WHICH MAY CONTAIN ERRORS. THE DEPICTIONS CONTAINED HEREIN ARE FOR ILLUSTRATIVE PURPOSES ONLY AND DO NOT REPRESENT THE LEGAL STATUS OF THE AREAS DEPICTED OR ANY INTERESTS IN THE LANDS THEREIN. NO LEGAL INFERENCE CAN OR SHOULD BE MADE FROM THE BOUNDARIES DEPICTED OR THE INFORMATION CONTAINED IN THIS MAP, WHICH IS INTENDED TO BE USED SOLELY FOR STATISTICAL PURPOSES AND DOES NOT REPRESENT THE FEDERAL GOVERNMENT'S POSITION ON THE JURISDICTIONAL STATUS OF INDIAN COUNTRY. OWNERSHIP AND JURISDICTIONAL STATUS IS SUBJECT TO CHANGE AND MUST BE VERIFIED WITH PLAT BOOKS, PATENTS, AND DEEDS IN THE APPROPRIATE FEDERAL AND STATE OFFICES. THE BIA RECOMMENDS THAT PARTIES SEEKING INFORMATION ON RESERVATION BOUNDARIES FIRST CONSULT WITH THE APPROPRIATE TRIBE AND THEN THE BIA. THE TRUST AND RESTRICTED LAND AREA SHOWN HERE ARE SUITABLE ONLY FOR GENERAL SPATIAL REFERENCE.





Pine Ridge Allotted Lease Bids

T39N - R36W - S14

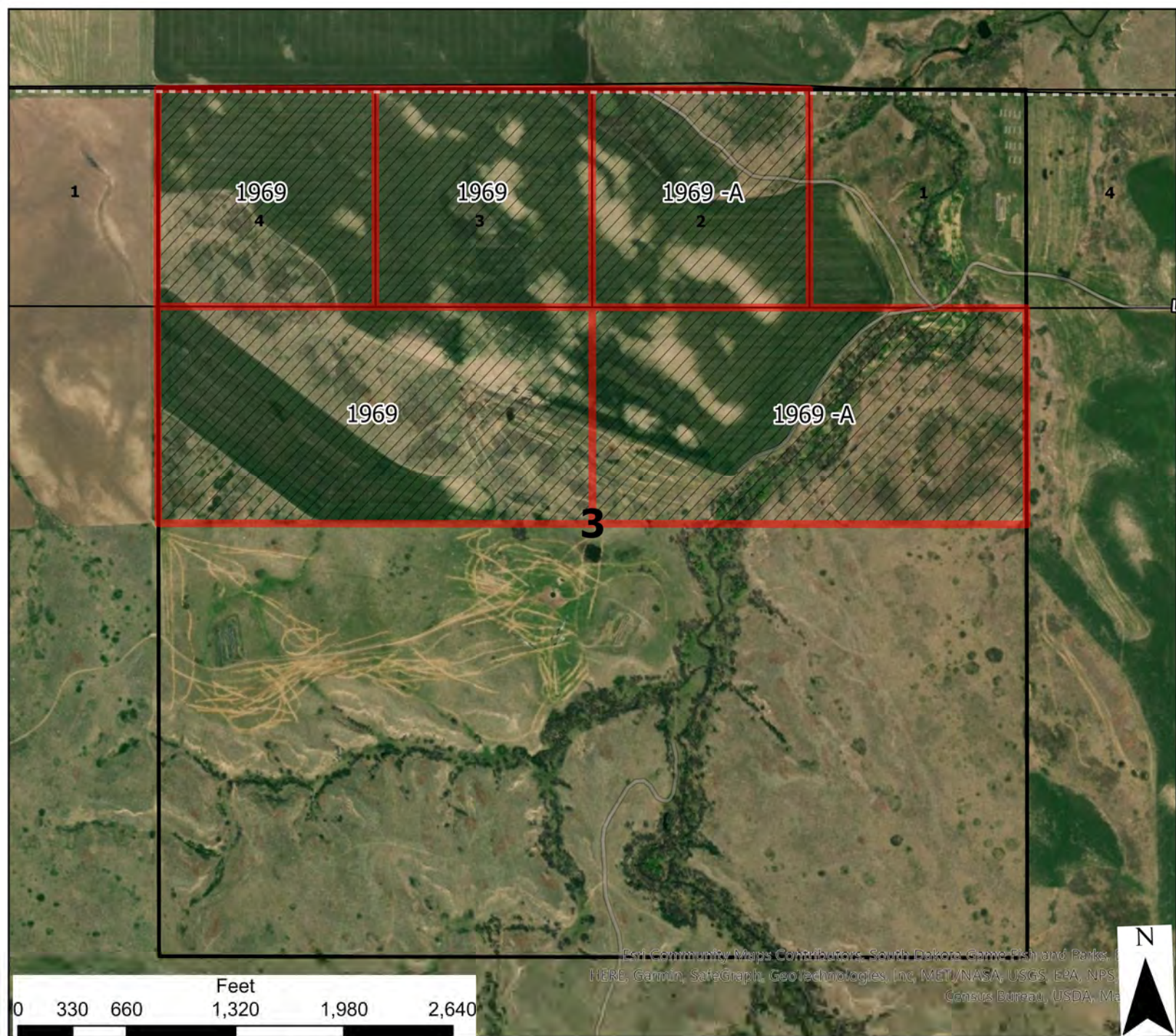


	6	5	4	3	2	1
	7	8	9	10	11	12
	18	17	16	15	14	13
	19	20	21	22	23	24
	30	29	28	27	26	25
	31	32	33	34	35	36

- Legend**
- Reservation Boundary
 - Allotted Bid Sections
 - Allotted Lands Open For Bid

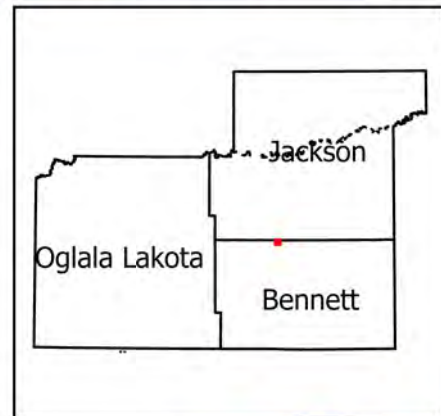
USE CONSTRAINTS AND DISCLAIMER: THIS INFORMATION IS PREPARED STRICTLY FOR ILLUSTRATIVE AND REFERENCE PURPOSES ONLY AND SHOULD NOT BE USED, AND IS NOT INTENDED FOR LEGAL SURVEY ENGINEERING OR NAVIGATION PURPOSES. NO WARRANTY IS MADE BY THE BUREAU OF INDIAN AFFAIRS (BIA) FOR THE ACCURACY OF THIS MAP AND THE INFORMATION IT CONTAINS OR FOR USES OF THE MAP FOR OTHER THAN ILLUSTRATIVE PURPOSES. THE BIA DOES NOT WARRANT THE ACCURACY OF THE MAP, WHICH MAY CONTAIN ERRORS. THE DEPICTIONS CONTAINED HEREIN ARE FOR ILLUSTRATIVE PURPOSES ONLY AND DO NOT REPRESENT THE LEGAL STATUS OF THE AREAS DEPICTED OR ANY INTERESTS IN THE LANDS THEREIN. NO LEGAL INFERENCE CAN OR SHOULD BE MADE FROM THE BOUNDARIES DEPICTED OR THE INFORMATION CONTAINED IN THIS MAP, WHICH IS INTENDED TO BE USED SOLELY FOR STATISTICAL PURPOSES AND DOES NOT REPRESENT THE FEDERAL GOVERNMENT'S POSITION ON THE JURISDICTIONAL STATUS OF INDIAN COUNTRY. OWNERSHIP AND JURISDICTIONAL STATUS IS SUBJECT TO CHANGE AND MUST BE VERIFIED WITH PLAT BOOKS, PATENTS, AND DEEDS IN THE APPROPRIATE FEDERAL AND STATE OFFICES. THE BIA RECOMMENDS THAT PARTIES SEEKING INFORMATION ON RESERVATION BOUNDARIES FIRST CONSULT WITH THE APPROPRIATE TRIBE AND THEN THE BIA. THE TRUST AND RESTRICTED LAND AREA SHOWN HERE ARE SUITABLE ONLY FOR GENERAL SPATIAL REFERENCE.





Pine Ridge Allotted Lease Bids

T39N - R38W - S3

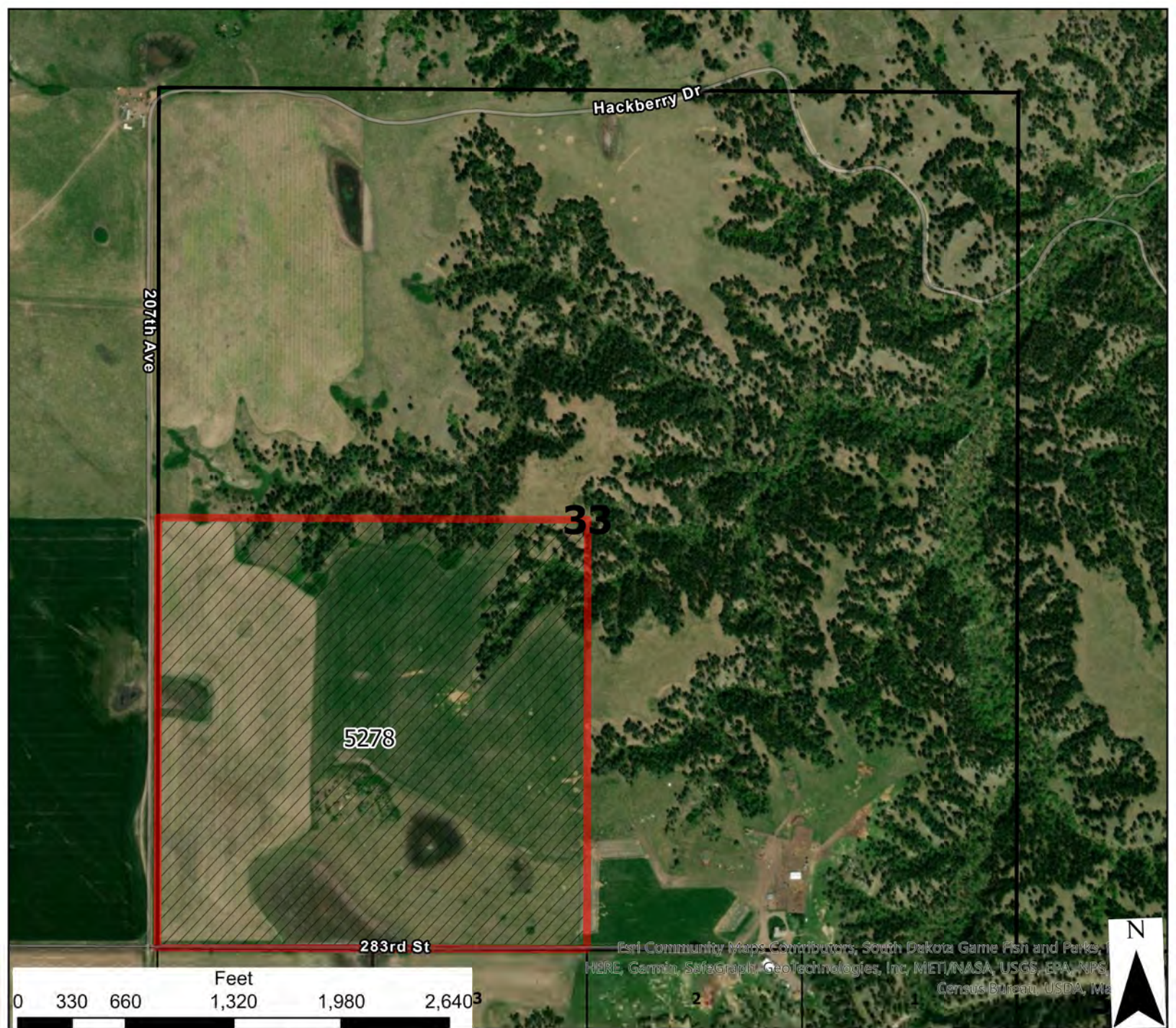


	6	5	4	3	2	1
	7	8	9	10	11	12
	18	17	16	15	14	13
	19	20	21	22	23	24
	30	29	28	27	26	25
	31	32	33	34	35	36

- Legend**
- Reservation Boundary
 - Allotted Bid Sections
 - Allotted Lands Open For Bid

USE CONSTRAINTS AND DISCLAIMER: THIS INFORMATION IS PREPARED STRICTLY FOR ILLUSTRATIVE AND REFERENCE PURPOSES ONLY AND SHOULD NOT BE USED, AND IS NOT INTENDED FOR LEGAL SURVEY ENGINEERING OR NAVIGATION PURPOSES. NO WARRANTY IS MADE BY THE BUREAU OF INDIAN AFFAIRS (BIA) FOR THE ACCURACY OF THIS MAP AND THE INFORMATION IT CONTAINS OR FOR USES OF THE MAP FOR OTHER THAN ILLUSTRATIVE PURPOSES. THE BIA DOES NOT WARRANT THE ACCURACY OF THE MAP, WHICH MAY CONTAIN ERRORS. THE DEPICTIONS CONTAINED HEREIN ARE FOR ILLUSTRATIVE PURPOSES ONLY AND DO NOT REPRESENT THE LEGAL STATUS OF THE AREAS DEPICTED OR ANY INTERESTS IN THE LANDS THEREIN. NO LEGAL INFERENCE CAN OR SHOULD BE MADE FROM THE BOUNDARIES DEPICTED OR THE INFORMATION CONTAINED IN THIS MAP, WHICH IS INTENDED TO BE USED SOLELY FOR STATISTICAL PURPOSES AND DOES NOT REPRESENT THE FEDERAL GOVERNMENT'S POSITION ON THE JURISDICTIONAL STATUS OF INDIAN COUNTRY. OWNERSHIP AND JURISDICTIONAL STATUS IS SUBJECT TO CHANGE AND MUST BE VERIFIED WITH PLAT BOOKS, PATENTS, AND DEEDS IN THE APPROPRIATE FEDERAL AND STATE OFFICES. THE BIA RECOMMENDS THAT PARTIES SEEKING INFORMATION ON RESERVATION BOUNDARIES FIRST CONSULT WITH THE APPROPRIATE TRIBE AND THEN THE BIA. THE TRUST AND RESTRICTED LAND AREA SHOWN HERE ARE SUITABLE ONLY FOR GENERAL SPATIAL REFERENCE.

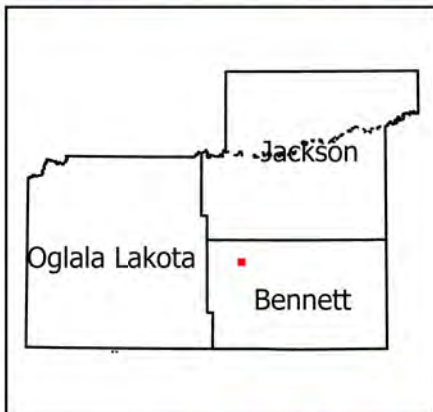




Esri Community Maps Contributors, South Dakota Game Fish and Parks, HERE, Garmin, Swiftpoint, GeoTechnologies, Inc, METI/NASA, USGS, EPA, NPS, Census Bureau, USDA, NOAA

Pine Ridge Allotted Lease Bids

T39N - R39W - S33

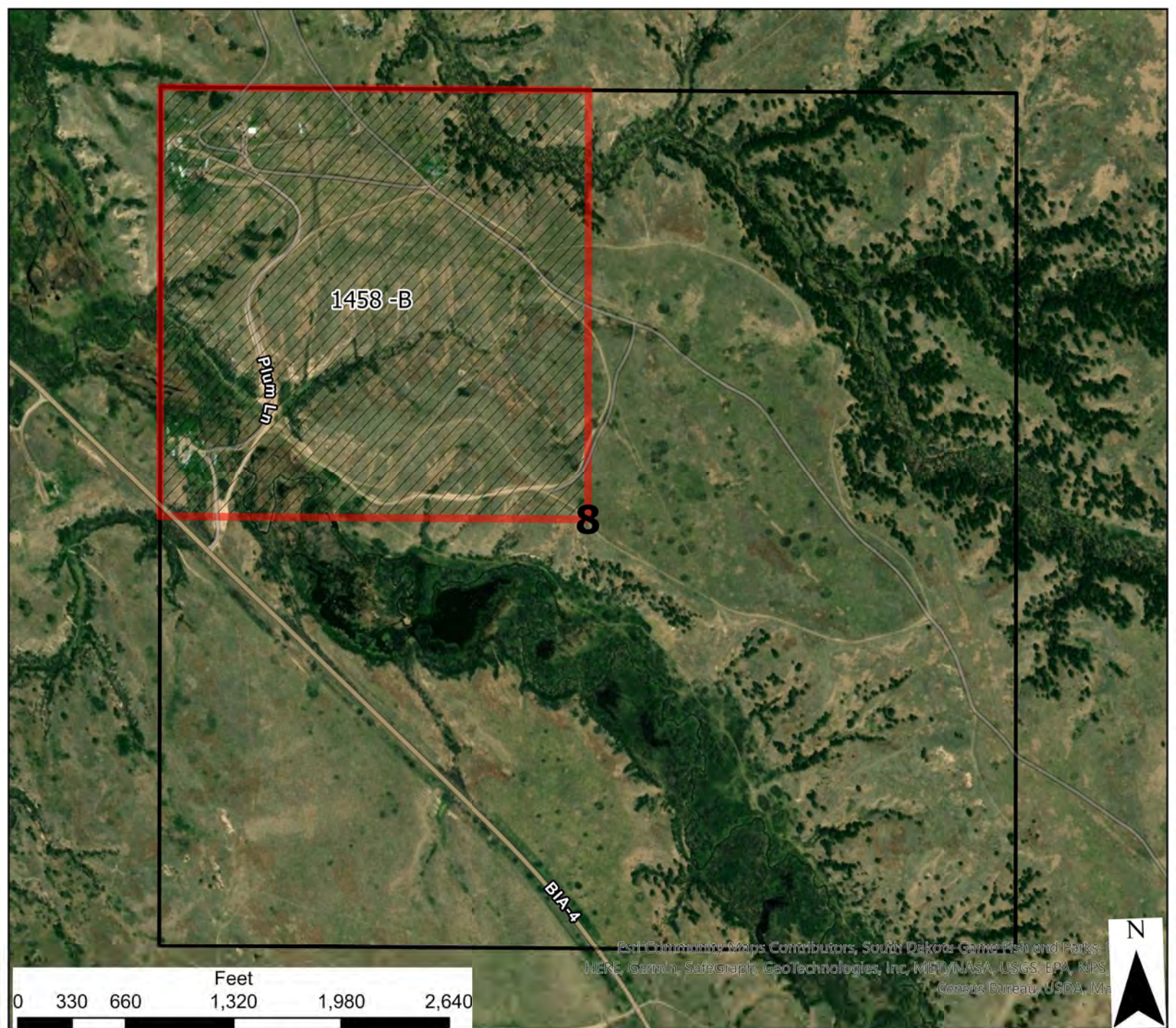


	6	5	4	3	2	1
	7	8	9	10	11	12
	18	17	16	15	14	13
	19	20	21	22	23	24
	30	29	28	27	26	25
	31	32	33	34	35	36

- Legend**
- Reservation Boundary
 - Allotted Bid Sections
 - Allotted Lands Open For Bid

USE CONSTRAINTS AND DISCLAIMER: THIS INFORMATION IS PREPARED STRICTLY FOR ILLUSTRATIVE AND REFERENCE PURPOSES ONLY AND SHOULD NOT BE USED, AND IS NOT INTENDED FOR LEGAL SURVEY ENGINEERING OR NAVIGATION PURPOSES. NO WARRANTY IS MADE BY THE BUREAU OF INDIAN AFFAIRS (BIA) FOR THE ACCURACY OF THIS MAP AND THE INFORMATION IT CONTAINS OR FOR USES OF THE MAP FOR OTHER THAN ILLUSTRATIVE PURPOSES. THE BIA DOES NOT WARRANT THE ACCURACY OF THE MAP, WHICH MAY CONTAIN ERRORS. THE DEPICTIONS CONTAINED HEREIN ARE FOR ILLUSTRATIVE PURPOSES ONLY AND DO NOT REPRESENT THE LEGAL STATUS OF THE AREAS DEPICTED OR ANY INTERESTS IN THE LANDS THEREIN. NO LEGAL INFERENCE CAN OR SHOULD BE MADE FROM THE BOUNDARIES DEPICTED OR THE INFORMATION CONTAINED IN THIS MAP, WHICH IS INTENDED TO BE USED SOLELY FOR STATISTICAL PURPOSES AND DOES NOT REPRESENT THE FEDERAL GOVERNMENT'S POSITION ON THE JURISDICTIONAL STATUS OF INDIAN COUNTRY. OWNERSHIP AND JURISDICTIONAL STATUS IS SUBJECT TO CHANGE AND MUST BE VERIFIED WITH PLAT BOOKS, PATENTS, AND DEEDS IN THE APPROPRIATE FEDERAL AND STATE OFFICES. THE BIA RECOMMENDS THAT PARTIES SEEKING INFORMATION ON RESERVATION BOUNDARIES FIRST CONSULT WITH THE APPROPRIATE TRIBE AND THEN THE BIA. THE TRUST AND RESTRICTED LAND AREA SHOWN HERE ARE SUITABLE ONLY FOR GENERAL SPATIAL REFERENCE.





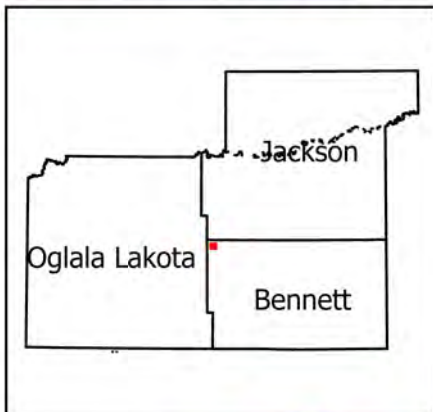
Est Community Maps Contributors, South Dakota Game Fish and Parks, HERE, Garmin, SafeGraph, Geotechnologies, Inc, MDT/NASA, USGS, EPA, NPS, Census Bureau, USDA, Ma



	6	5	4	3	2	1
	7	8	9	10	11	12
18	17	16	15	14	13	
19	20	21	22	23	24	
30	29	28	27	26	25	
31	32	33	34	35	36	

Pine Ridge Allotted Lease Bids

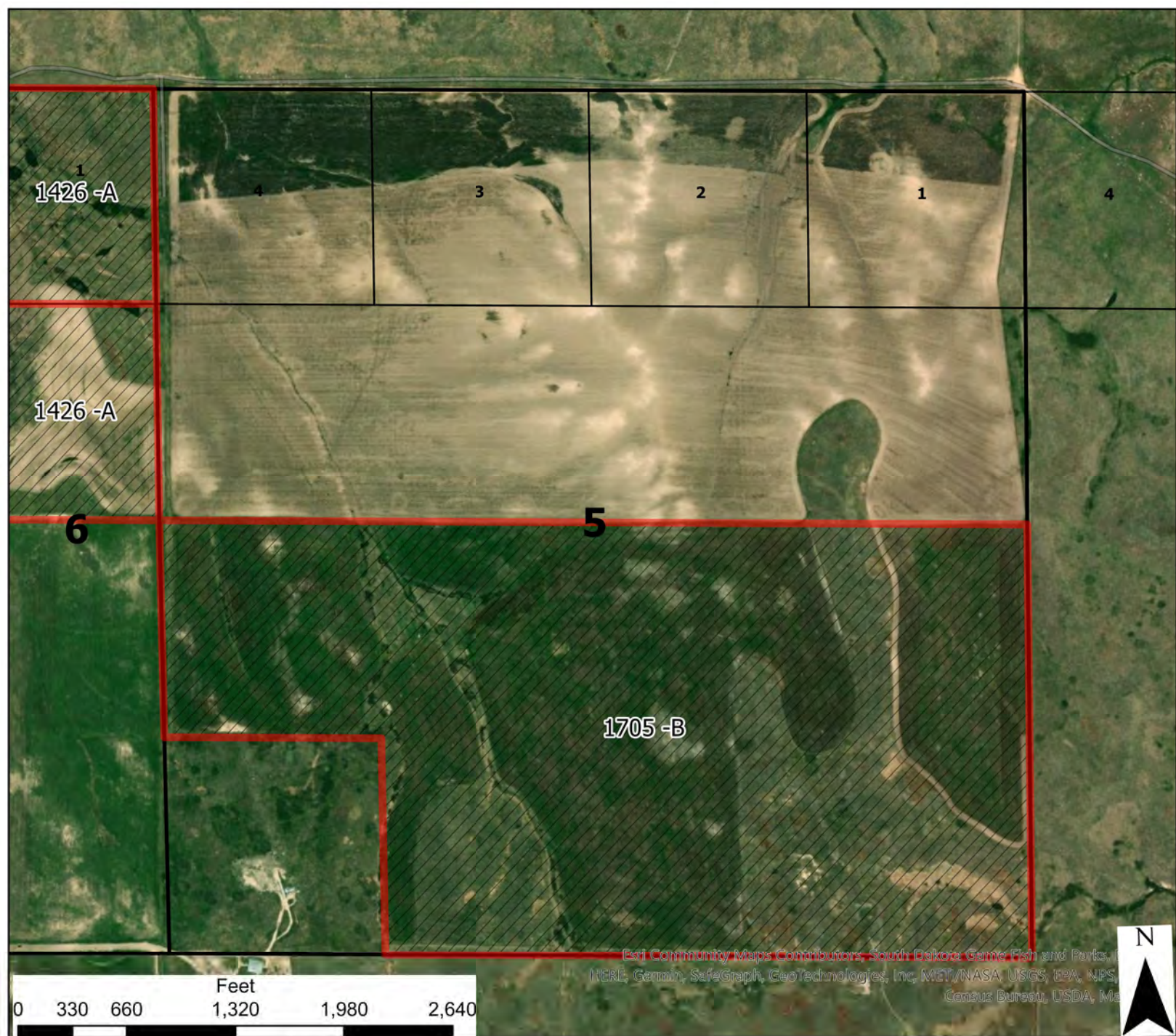
T39N - R40W - S8



- Legend**
- Reservation Boundary
 - Allotted Bid Sections
 - Allotted Lands Open For Bid

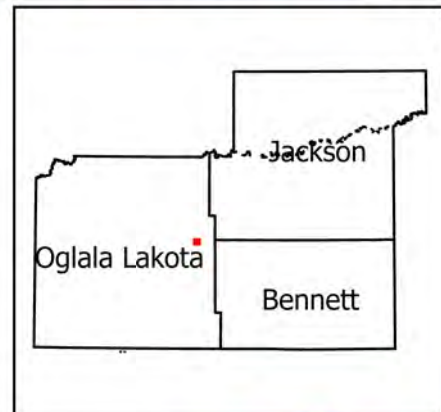
USE CONSTRAINTS AND DISCLAIMER: THIS INFORMATION IS PREPARED STRICTLY FOR ILLUSTRATIVE AND REFERENCE PURPOSES ONLY AND SHOULD NOT BE USED, AND IS NOT INTENDED FOR LEGAL SURVEY ENGINEERING OR NAVIGATION PURPOSES. NO WARRANTY IS MADE BY THE BUREAU OF INDIAN AFFAIRS (BIA) FOR THE ACCURACY OF THIS MAP AND THE INFORMATION IT CONTAINS OR FOR USES OF THE MAP FOR OTHER THAN ILLUSTRATIVE PURPOSES. THE BIA DOES NOT WARRANT THE ACCURACY OF THE MAP, WHICH MAY CONTAIN ERRORS. THE DEPICTIONS CONTAINED HEREIN ARE FOR ILLUSTRATIVE PURPOSES ONLY AND DO NOT REPRESENT THE LEGAL STATUS OF THE AREAS DEPICTED OR ANY INTERESTS IN THE LANDS THEREIN. NO LEGAL INFERENCE CAN OR SHOULD BE MADE FROM THE BOUNDARIES DEPICTED OR THE INFORMATION CONTAINED IN THIS MAP, WHICH IS INTENDED TO BE USED SOLELY FOR STATISTICAL PURPOSES AND DOES NOT REPRESENT THE FEDERAL GOVERNMENT'S POSITION ON THE JURISDICTIONAL STATUS OF INDIAN COUNTRY. OWNERSHIP AND JURISDICTIONAL STATUS IS SUBJECT TO CHANGE AND MUST BE VERIFIED WITH PLAT BOOKS, PATENTS, AND DEEDS IN THE APPROPRIATE FEDERAL AND STATE OFFICES. THE BIA RECOMMENDS THAT PARTIES SEEKING INFORMATION ON RESERVATION BOUNDARIES FIRST CONSULT WITH THE APPROPRIATE TRIBE AND THEN THE BIA. THE TRUST AND RESTRICTED LAND AREA SHOWN HERE ARE SUITABLE ONLY FOR GENERAL SPATIAL REFERENCE.





Pine Ridge Allotted Lease Bids

T39N - R41W - S5

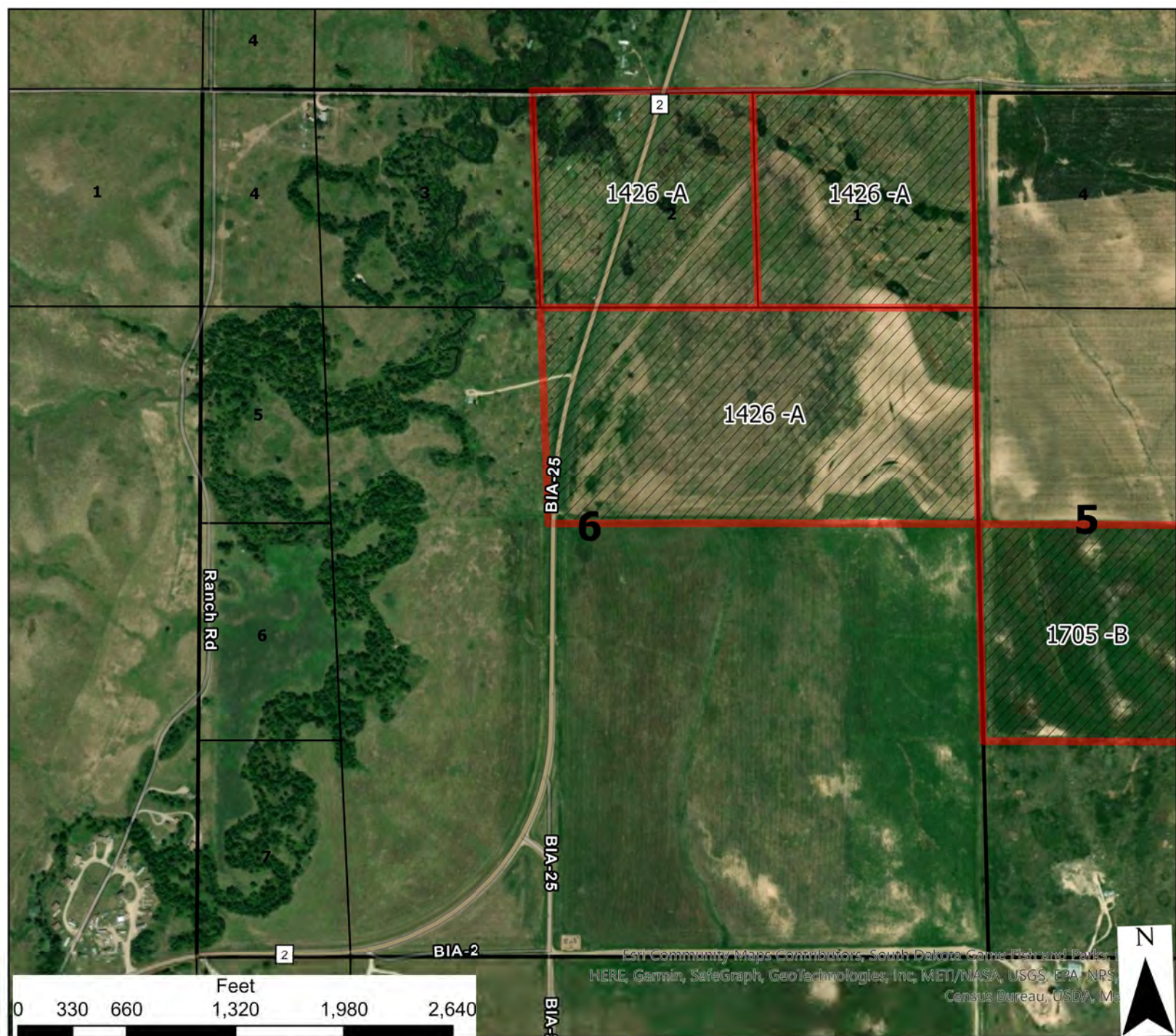


	6	5	4	3	2	1
	7	8	9	10	11	12
	18	17	16	15	14	13
	19	20	21	22	23	24
	30	29	28	27	26	25
	31	32	33	34	35	36

- Legend**
- Reservation Boundary
 - Allotted Bid Sections
 - Allotted Lands Open For Bid

USE CONSTRAINTS AND DISCLAIMER: THIS INFORMATION IS PREPARED STRICTLY FOR ILLUSTRATIVE AND REFERENCE PURPOSES ONLY AND SHOULD NOT BE USED, AND IS NOT INTENDED FOR LEGAL SURVEY ENGINEERING OR NAVIGATION PURPOSES. NO WARRANTY IS MADE BY THE BUREAU OF INDIAN AFFAIRS (BIA) FOR THE ACCURACY OF THIS MAP AND THE INFORMATION IT CONTAINS OR FOR USES OF THE MAP FOR OTHER THAN ILLUSTRATIVE PURPOSES. THE BIA DOES NOT WARRANT THE ACCURACY OF THE MAP, WHICH MAY CONTAIN ERRORS. THE DEPICTIONS CONTAINED HEREIN ARE FOR ILLUSTRATIVE PURPOSES ONLY AND DO NOT REPRESENT THE LEGAL STATUS OF THE AREAS DEPICTED OR ANY INTERESTS IN THE LANDS THEREIN. NO LEGAL INFERENCE CAN OR SHOULD BE MADE FROM THE BOUNDARIES DEPICTED OR THE INFORMATION CONTAINED IN THIS MAP, WHICH IS INTENDED TO BE USED SOLELY FOR STATISTICAL PURPOSES AND DOES NOT REPRESENT THE FEDERAL GOVERNMENT'S POSITION ON THE JURISDICTIONAL STATUS OF INDIAN COUNTRY. OWNERSHIP AND JURISDICTIONAL STATUS IS SUBJECT TO CHANGE AND MUST BE VERIFIED WITH PLAT BOOKS, PATENTS, AND DEEDS IN THE APPROPRIATE FEDERAL AND STATE OFFICES. THE BIA RECOMMENDS THAT PARTIES SEEKING INFORMATION ON RESERVATION BOUNDARIES FIRST CONSULT WITH THE APPROPRIATE TRIBE AND THEN THE BIA. THE TRUST AND RESTRICTED LAND AREA SHOWN HERE ARE SUITABLE ONLY FOR GENERAL SPATIAL REFERENCE.

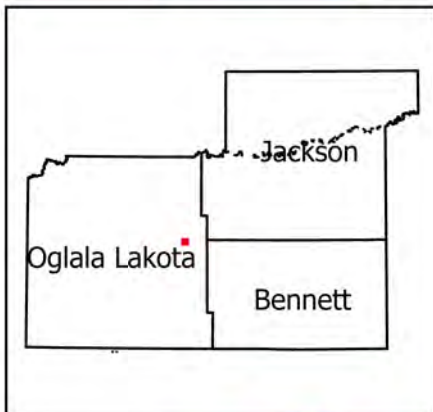




Esri Community Maps Contributors, South Dakota Game Fish and Parks, HERE, Garmin, SafeGraph, GeoTechnologies, Inc, METI/NASA, USGS, EPA, NPS, Census Bureau, USDA, Ma

Pine Ridge Allotted Lease Bids

T39N - R41W - S6



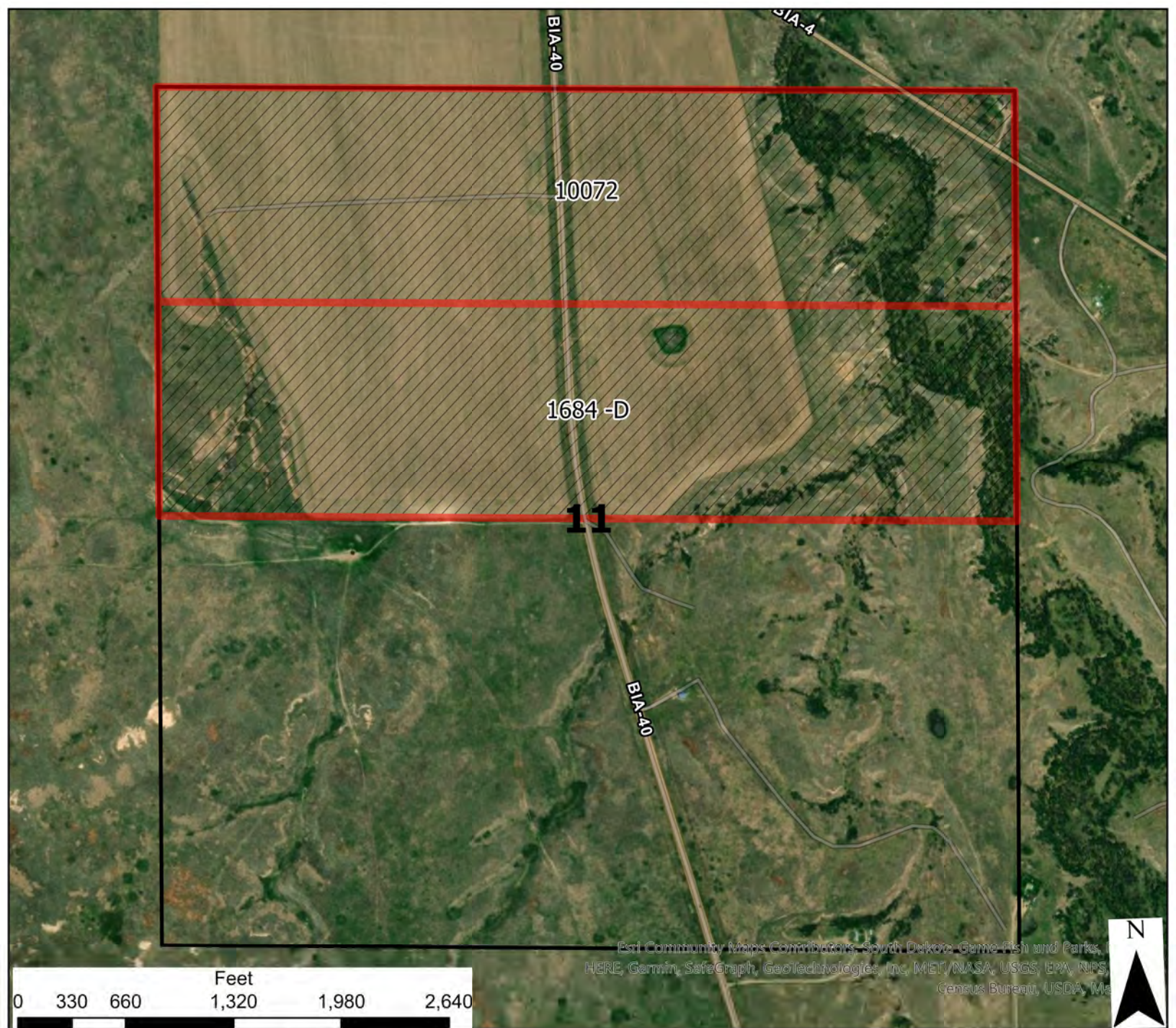
	6	5	4	3	2	1
	7	8	9	10	11	12
	18	17	16	15	14	13
	19	20	21	22	23	24
	30	29	28	27	26	25
	31	32	33	34	35	36

- Legend**
- Reservation Boundary
 - Allotted Bid Sections
 - Allotted Lands Open For Bid

USE CONSTRAINTS AND DISCLAIMER: THIS INFORMATION IS PREPARED STRICTLY FOR ILLUSTRATIVE AND REFERENCE PURPOSES ONLY AND SHOULD NOT BE USED, AND IS NOT INTENDED FOR LEGAL SURVEY ENGINEERING OR NAVIGATION PURPOSES. NO WARRANTY IS MADE BY THE BUREAU OF INDIAN AFFAIRS (BIA) FOR THE ACCURACY OF THIS MAP AND THE INFORMATION IT CONTAINS OR FOR USES OF THE MAP FOR OTHER THAN ILLUSTRATIVE PURPOSES. THE BIA DOES NOT WARRANT THE ACCURACY OF THE MAP, WHICH MAY CONTAIN ERRORS. THE DEPICTIONS CONTAINED HEREIN ARE FOR ILLUSTRATIVE PURPOSES ONLY AND DO NOT REPRESENT THE LEGAL STATUS OF THE AREAS DEPICTED OR ANY INTERESTS IN THE LANDS THEREIN. NO LEGAL INFERENCE CAN OR SHOULD BE MADE FROM THE BOUNDARIES DEPICTED OR THE INFORMATION CONTAINED IN THIS MAP, WHICH IS INTENDED TO BE USED SOLELY FOR STATISTICAL PURPOSES AND DOES NOT REPRESENT THE FEDERAL GOVERNMENT'S POSITION ON THE JURISDICTIONAL STATUS OF INDIAN COUNTRY. OWNERSHIP AND JURISDICTIONAL STATUS IS SUBJECT TO CHANGE AND MUST BE VERIFIED WITH PLAT BOOKS, PATENTS, AND DEEDS IN THE APPROPRIATE FEDERAL AND STATE OFFICES.

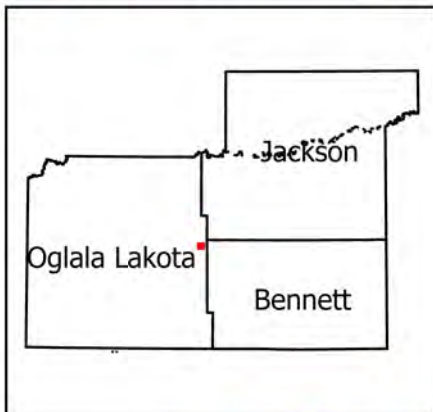
THE BIA RECOMMENDS THAT PARTIES SEEKING INFORMATION ON RESERVATION BOUNDARIES FIRST CONSULT WITH THE APPROPRIATE TRIBE AND THEN THE BIA. THE TRUST AND RESTRICTED LAND AREA SHOWN HERE ARE SUITABLE ONLY FOR GENERAL SPATIAL REFERENCE.





Pine Ridge Allotted Lease Bids

T39N - R41W - S11

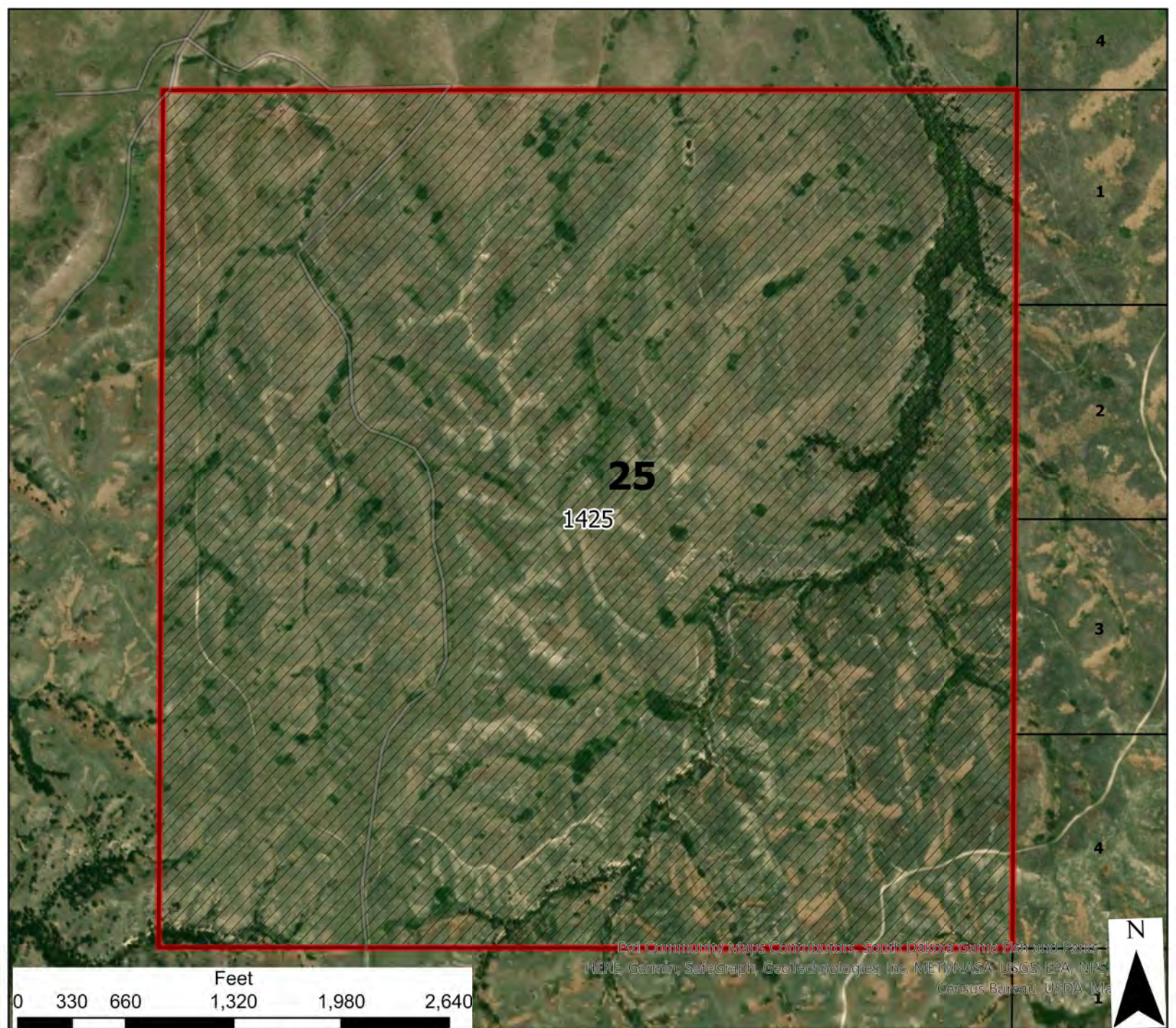


	6	5	4	3	2	1
	7	8	9	10	11	12
	18	17	16	15	14	13
	19	20	21	22	23	24
	30	29	28	27	26	25
	31	32	33	34	35	36

- Legend**
- Reservation Boundary
 - Allotted Bid Sections
 - Allotted Lands Open For Bid

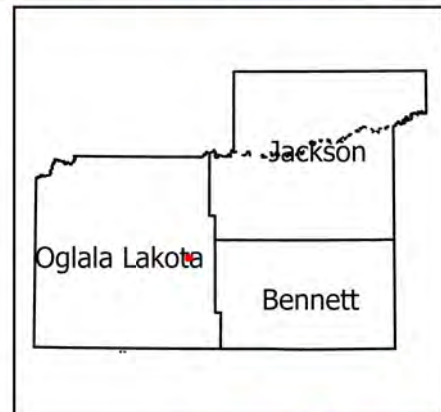
USE CONSTRAINTS AND DISCLAIMER: THIS INFORMATION IS PREPARED STRICTLY FOR ILLUSTRATIVE AND REFERENCE PURPOSES ONLY AND SHOULD NOT BE USED, AND IS NOT INTENDED FOR LEGAL SURVEY ENGINEERING OR NAVIGATION PURPOSES. NO WARRANTY IS MADE BY THE BUREAU OF INDIAN AFFAIRS (BIA) FOR THE ACCURACY OF THIS MAP AND THE INFORMATION IT CONTAINS OR FOR USES OF THE MAP FOR OTHER THAN ILLUSTRATIVE PURPOSES. THE BIA DOES NOT WARRANT THE ACCURACY OF THE MAP, WHICH MAY CONTAIN ERRORS. THE DEPICTIONS CONTAINED HEREIN ARE FOR ILLUSTRATIVE PURPOSES ONLY AND DO NOT REPRESENT THE LEGAL STATUS OF THE AREAS DEPICTED OR ANY INTERESTS IN THE LANDS THEREIN. NO LEGAL INFERENCE CAN OR SHOULD BE MADE FROM THE BOUNDARIES DEPICTED OR THE INFORMATION CONTAINED IN THIS MAP, WHICH IS INTENDED TO BE USED SOLELY FOR STATISTICAL PURPOSES AND DOES NOT REPRESENT THE FEDERAL GOVERNMENT'S POSITION ON THE JURISDICTIONAL STATUS OF INDIAN COUNTRY. OWNERSHIP AND JURISDICTIONAL STATUS IS SUBJECT TO CHANGE AND MUST BE VERIFIED WITH PLAT BOOKS, PATENTS, AND DEEDS IN THE APPROPRIATE FEDERAL AND STATE OFFICES. THE BIA RECOMMENDS THAT PARTIES SEEKING INFORMATION ON RESERVATION BOUNDARIES FIRST CONSULT WITH THE APPROPRIATE TRIBE AND THEN THE BIA. THE TRUST AND RESTRICTED LAND AREA SHOWN HERE ARE SUITABLE ONLY FOR GENERAL SPATIAL REFERENCE.





Pine Ridge Allotted Lease Bids

T39N - R42W - S25



	6	5	4	3	2	1
	7	8	9	10	11	12
	18	17	16	15	14	13
	19	20	21	22	23	24
	30	29	28	27	26	25
	31	32	33	34	35	36

- Legend**
- Reservation Boundary
 - Allotted Bid Sections
 - Allotted Lands Open For Bid

USE CONSTRAINTS AND DISCLAIMER: THIS INFORMATION IS PREPARED STRICTLY FOR ILLUSTRATIVE AND REFERENCE PURPOSES ONLY AND SHOULD NOT BE USED, AND IS NOT INTENDED FOR LEGAL SURVEY ENGINEERING OR NAVIGATION PURPOSES. NO WARRANTY IS MADE BY THE BUREAU OF INDIAN AFFAIRS (BIA) FOR THE ACCURACY OF THIS MAP AND THE INFORMATION IT CONTAINS OR FOR USES OF THE MAP FOR OTHER THAN ILLUSTRATIVE PURPOSES. THE BIA DOES NOT WARRANT THE ACCURACY OF THE MAP, WHICH MAY CONTAIN ERRORS. THE DEPICTIONS CONTAINED HEREIN ARE FOR ILLUSTRATIVE PURPOSES ONLY AND DO NOT REPRESENT THE LEGAL STATUS OF THE AREAS DEPICTED OR ANY INTERESTS IN THE LANDS THEREIN. NO LEGAL INFERENCE CAN OR SHOULD BE MADE FROM THE BOUNDARIES DEPICTED OR THE INFORMATION CONTAINED IN THIS MAP, WHICH IS INTENDED TO BE USED SOLELY FOR STATISTICAL PURPOSES AND DOES NOT REPRESENT THE FEDERAL GOVERNMENT'S POSITION ON THE JURISDICTIONAL STATUS OF INDIAN COUNTRY. OWNERSHIP AND JURISDICTIONAL STATUS IS SUBJECT TO CHANGE AND MUST BE VERIFIED WITH PLAT BOOKS, PATENTS, AND DEEDS IN THE APPROPRIATE FEDERAL AND STATE OFFICES. THE BIA RECOMMENDS THAT PARTIES SEEKING INFORMATION ON RESERVATION BOUNDARIES FIRST CONSULT WITH THE APPROPRIATE TRIBE AND THEN THE BIA. THE TRUST AND RESTRICTED LAND AREA SHOWN HERE ARE SUITABLE ONLY FOR GENERAL SPATIAL REFERENCE.



BIA-14

23

7684 -A

BIA-A-21

0 330 660 1,320 1,980 2,640

Feet

Esri Community Maps Contributors, South Dakota Game Fish and Parks, HERE, Garmin, SafeGraph, Geotitles, Inc, MET/NASA, USGS, EPA, NPS, Census Bureau, USDA, Ma



Pine Ridge Allotted Lease Bids

T39N - R43W - S23



	6	5	4	3	2	1
	7	8	9	10	11	12
	18	17	16	15	14	13
	19	20	21	22	23	24
	30	29	28	27	26	25
	31	32	33	34	35	36

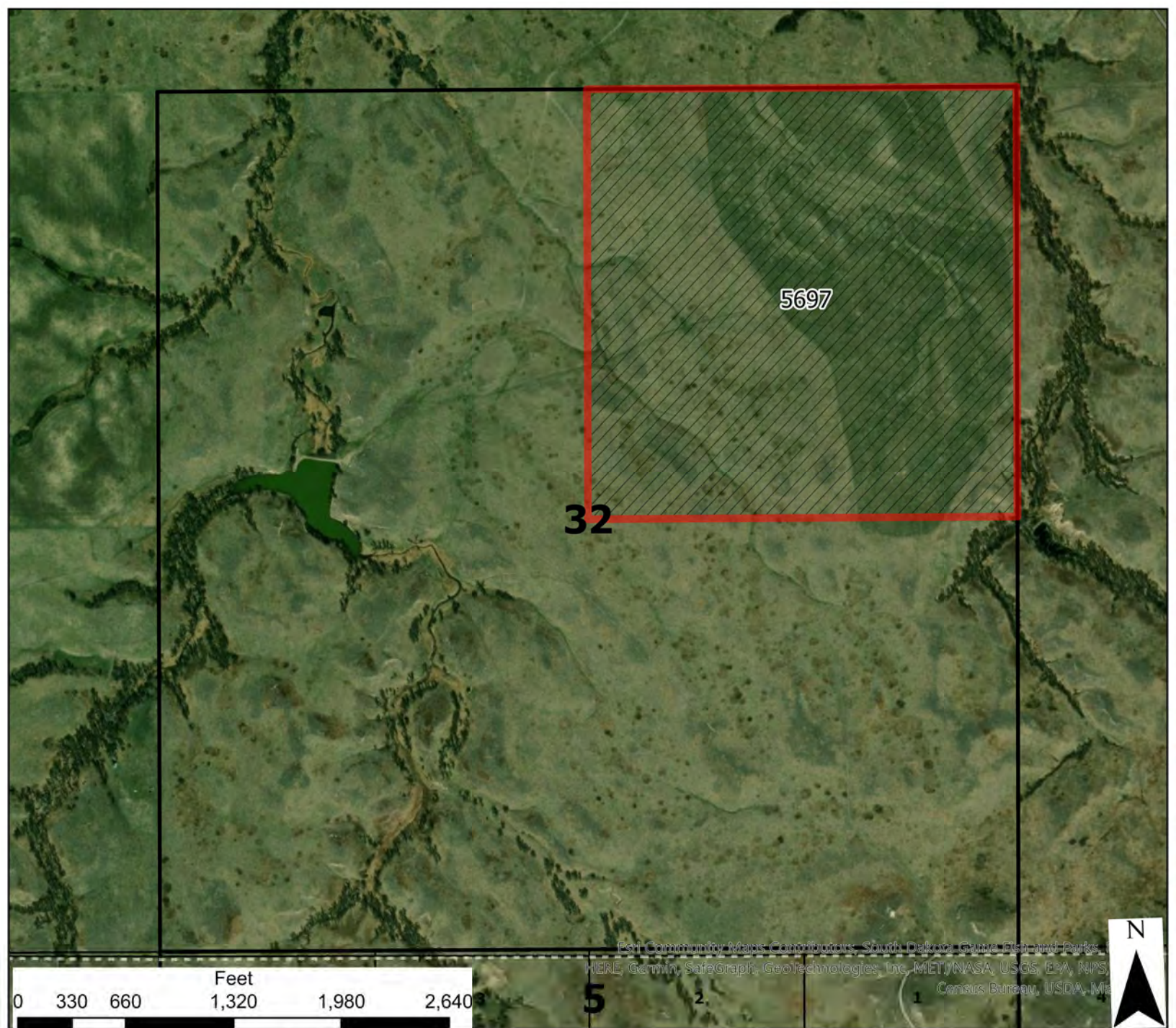
- Legend**
- Reservation Boundary
 - Allotted Bid Sections
 - Allotted Lands Open For Bid

USE CONSTRAINTS AND DISCLAIMER: THIS INFORMATION IS PREPARED STRICTLY FOR ILLUSTRATIVE AND REFERENCE PURPOSES ONLY AND SHOULD NOT BE USED, AND IS NOT INTENDED FOR LEGAL SURVEY ENGINEERING OR NAVIGATION PURPOSES.

NO WARRANTY IS MADE BY THE BUREAU OF INDIAN AFFAIRS (BIA) FOR THE ACCURACY OF THIS MAP AND THE INFORMATION IT CONTAINS OR FOR USES OF THE MAP FOR OTHER THAN ILLUSTRATIVE PURPOSES. THE BIA DOES NOT WARRANT THE ACCURACY OF THE MAP, WHICH MAY CONTAIN ERRORS. THE DEPICTIONS CONTAINED HEREIN ARE FOR ILLUSTRATIVE PURPOSES ONLY AND DO NOT REPRESENT THE LEGAL STATUS OF THE AREAS DEPICTED OR ANY INTERESTS IN THE LANDS THEREIN. NO LEGAL INFERENCE CAN OR SHOULD BE MADE FROM THE BOUNDARIES DEPICTED OR THE INFORMATION CONTAINED IN THIS MAP, WHICH IS INTENDED TO BE USED SOLELY FOR STATISTICAL PURPOSES AND DOES NOT REPRESENT THE FEDERAL GOVERNMENT'S POSITION ON THE JURISDICTIONAL STATUS OF INDIAN COUNTRY. OWNERSHIP AND JURISDICTIONAL STATUS IS SUBJECT TO CHANGE AND MUST BE VERIFIED WITH PLAT BOOKS, PATENTS, AND DEEDS IN THE APPROPRIATE FEDERAL AND STATE OFFICES.

THE BIA RECOMMENDS THAT PARTIES SEEKING INFORMATION ON RESERVATION BOUNDARIES FIRST CONSULT WITH THE APPROPRIATE TRIBE AND THEN THE BIA. THE TRUST AND RESTRICTED LAND AREA SHOWN HERE ARE SUITABLE ONLY FOR GENERAL SPATIAL REFERENCE.





Fish Community Maps Contributors: South Dakota Game Fish and Parks, HERE, Garmin, SafeGraph, Geotechnologies, Inc, METI/NASA, USGS, EPA, NPS, Census Bureau, USDA, Ma



	6	5	4	3	2	1
	7	8	9	10	11	12
18	17	16	15	14	13	
19	20	21	22	23	24	
30	29	28	27	26	25	
31	32	33	34	35	36	

Pine Ridge Allotted Lease Bids

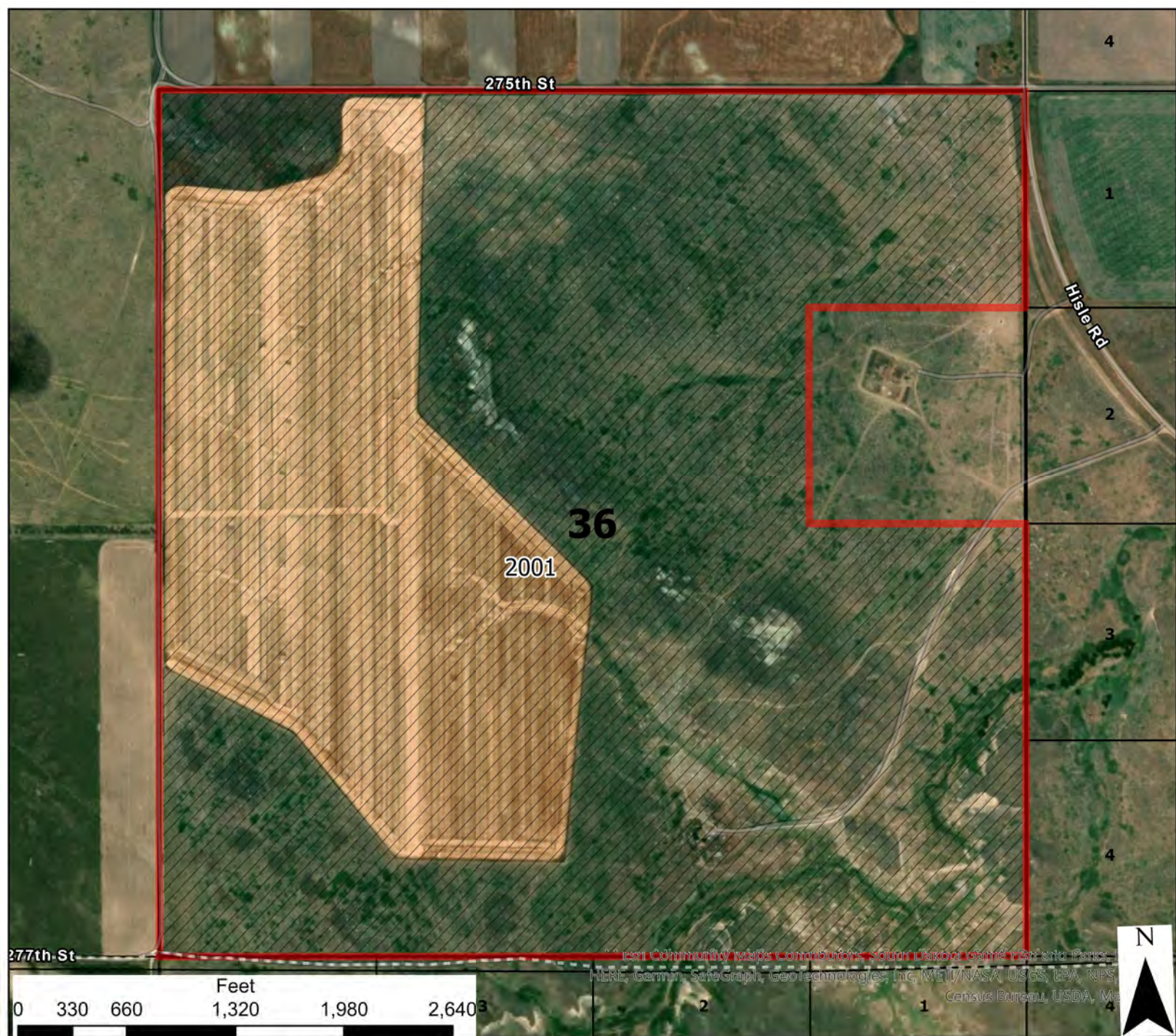
T40N - R36W - S32



- Legend**
- Reservation Boundary
 - Allotted Bid Sections
 - Allotted Lands Open For Bid

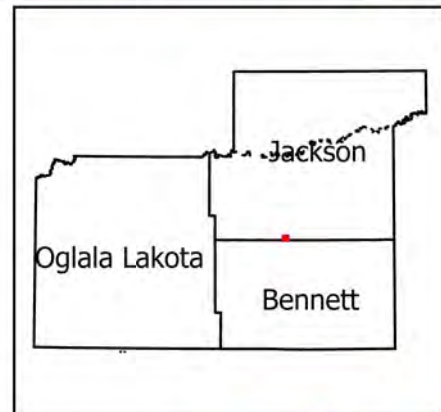
USE CONSTRAINTS AND DISCLAIMER: THIS INFORMATION IS PREPARED STRICTLY FOR ILLUSTRATIVE AND REFERENCE PURPOSES ONLY AND SHOULD NOT BE USED, AND IS NOT INTENDED FOR LEGAL SURVEY ENGINEERING OR NAVIGATION PURPOSES. NO WARRANTY IS MADE BY THE BUREAU OF INDIAN AFFAIRS (BIA) FOR THE ACCURACY OF THIS MAP AND THE INFORMATION IT CONTAINS OR FOR USES OF THE MAP FOR OTHER THAN ILLUSTRATIVE PURPOSES. THE BIA DOES NOT WARRANT THE ACCURACY OF THE MAP, WHICH MAY CONTAIN ERRORS. THE DEPICTIONS CONTAINED HEREIN ARE FOR ILLUSTRATIVE PURPOSES ONLY AND DO NOT REPRESENT THE LEGAL STATUS OF THE AREAS DEPICTED OR ANY INTERESTS IN THE LANDS THEREIN. NO LEGAL INFERENCE CAN OR SHOULD BE MADE FROM THE BOUNDARIES DEPICTED OR THE INFORMATION CONTAINED IN THIS MAP, WHICH IS INTENDED TO BE USED SOLELY FOR STATISTICAL PURPOSES AND DOES NOT REPRESENT THE FEDERAL GOVERNMENT'S POSITION ON THE JURISDICTIONAL STATUS OF INDIAN COUNTRY. OWNERSHIP AND JURISDICTIONAL STATUS IS SUBJECT TO CHANGE AND MUST BE VERIFIED WITH PLAT BOOKS, PATENTS, AND DEEDS IN THE APPROPRIATE FEDERAL AND STATE OFFICES. THE BIA RECOMMENDS THAT PARTIES SEEKING INFORMATION ON RESERVATION BOUNDARIES FIRST CONSULT WITH THE APPROPRIATE TRIBE AND THEN THE BIA. THE TRUST AND RESTRICTED LAND AREA SHOWN HERE ARE SUITABLE ONLY FOR GENERAL SPATIAL REFERENCE.





Pine Ridge Allotted Lease Bids

T40N - R38W - S36



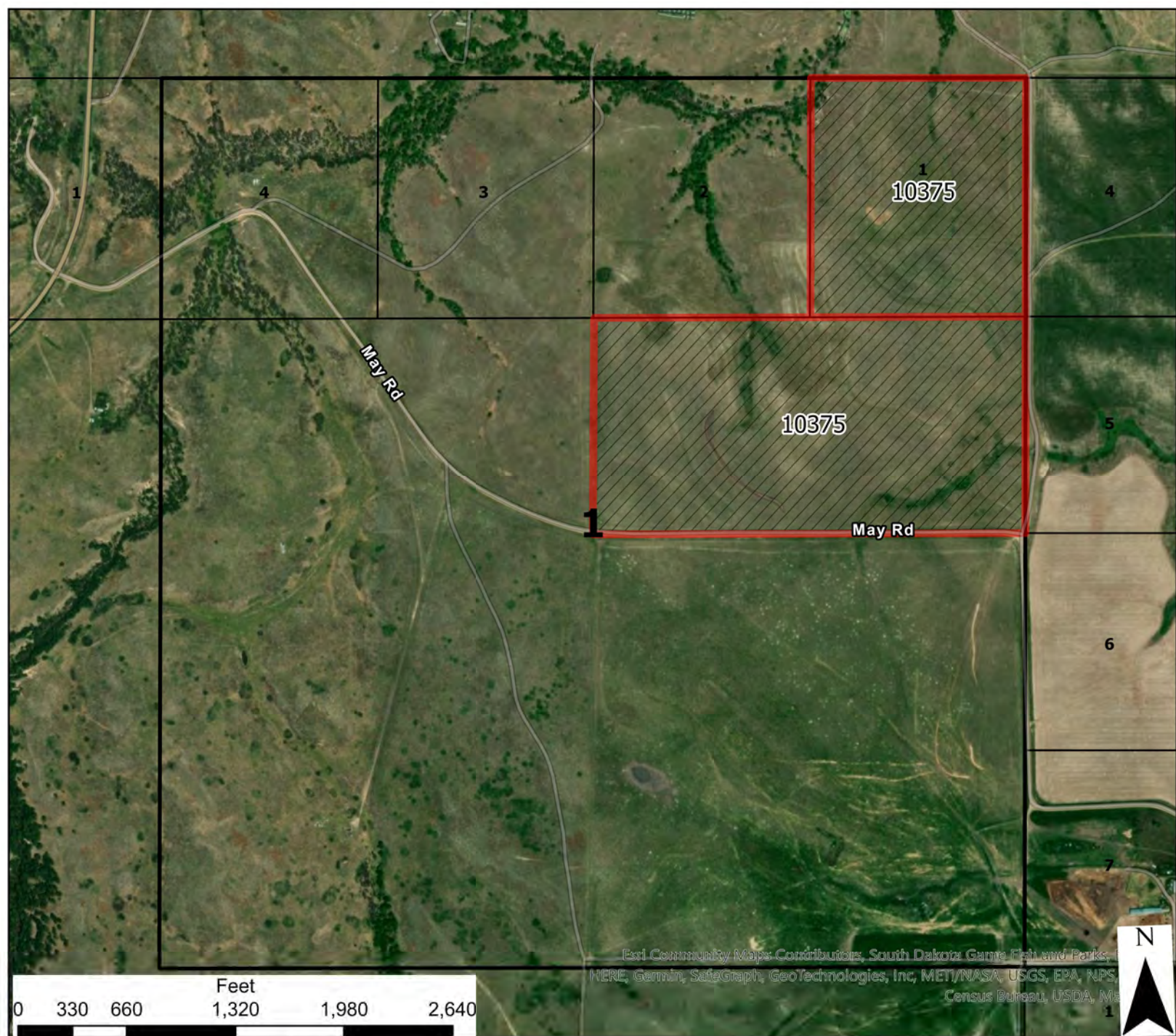
	6	5	4	3	2	1
	7	8	9	10	11	12
	18	17	16	15	14	13
	19	20	21	22	23	24
	30	29	28	27	26	25
	31	32	33	34	35	36

- Legend**
- Reservation Boundary
 - Allotted Bid Sections
 - Allotted Lands Open For Bid

USE CONSTRAINTS AND DISCLAIMER: THIS INFORMATION IS PREPARED STRICTLY FOR ILLUSTRATIVE AND REFERENCE PURPOSES ONLY AND SHOULD NOT BE USED, AND IS NOT INTENDED FOR LEGAL SURVEY ENGINEERING OR NAVIGATION PURPOSES. NO WARRANTY IS MADE BY THE BUREAU OF INDIAN AFFAIRS (BIA) FOR THE ACCURACY OF THIS MAP AND THE INFORMATION IT CONTAINS OR FOR USES OF THE MAP FOR OTHER THAN ILLUSTRATIVE PURPOSES. THE BIA DOES NOT WARRANT THE ACCURACY OF THE MAP, WHICH MAY CONTAIN ERRORS. THE DEPICTIONS CONTAINED HEREIN ARE FOR ILLUSTRATIVE PURPOSES ONLY AND DO NOT REPRESENT THE LEGAL STATUS OF THE AREAS DEPICTED OR ANY INTERESTS IN THE LANDS THEREIN. NO LEGAL INFERENCE CAN OR SHOULD BE MADE FROM THE BOUNDARIES DEPICTED OR THE INFORMATION CONTAINED IN THIS MAP, WHICH IS INTENDED TO BE USED SOLELY FOR STATISTICAL PURPOSES AND DOES NOT REPRESENT THE FEDERAL GOVERNMENT'S POSITION ON THE JURISDICTIONAL STATUS OF INDIAN COUNTRY. OWNERSHIP AND JURISDICTIONAL STATUS IS SUBJECT TO CHANGE AND MUST BE VERIFIED WITH PLAT BOOKS, PATENTS, AND DEEDS IN THE APPROPRIATE FEDERAL AND STATE OFFICES.

THE BIA RECOMMENDS THAT PARTIES SEEKING INFORMATION ON RESERVATION BOUNDARIES FIRST CONSULT WITH THE APPROPRIATE TRIBE AND THEN THE BIA. THE TRUST AND RESTRICTED LAND AREA SHOWN HERE ARE SUITABLE ONLY FOR GENERAL SPATIAL REFERENCE.





Esri Community Maps Contributors, South Dakota Game Fish and Parks, HERE, Garmin, SafeGraph, GeoTechnologies, Inc, METI/NASA, USGS, EPA, NPS, Census Bureau, USDA, MA



	6	5	4	3	2	1
	7	8	9	10	11	12
	18	17	16	15	14	13
	19	20	21	22	23	24
	30	29	28	27	26	25
	31	32	33	34	35	36

Pine Ridge Allotted Lease Bids

T40N - R40W - S1

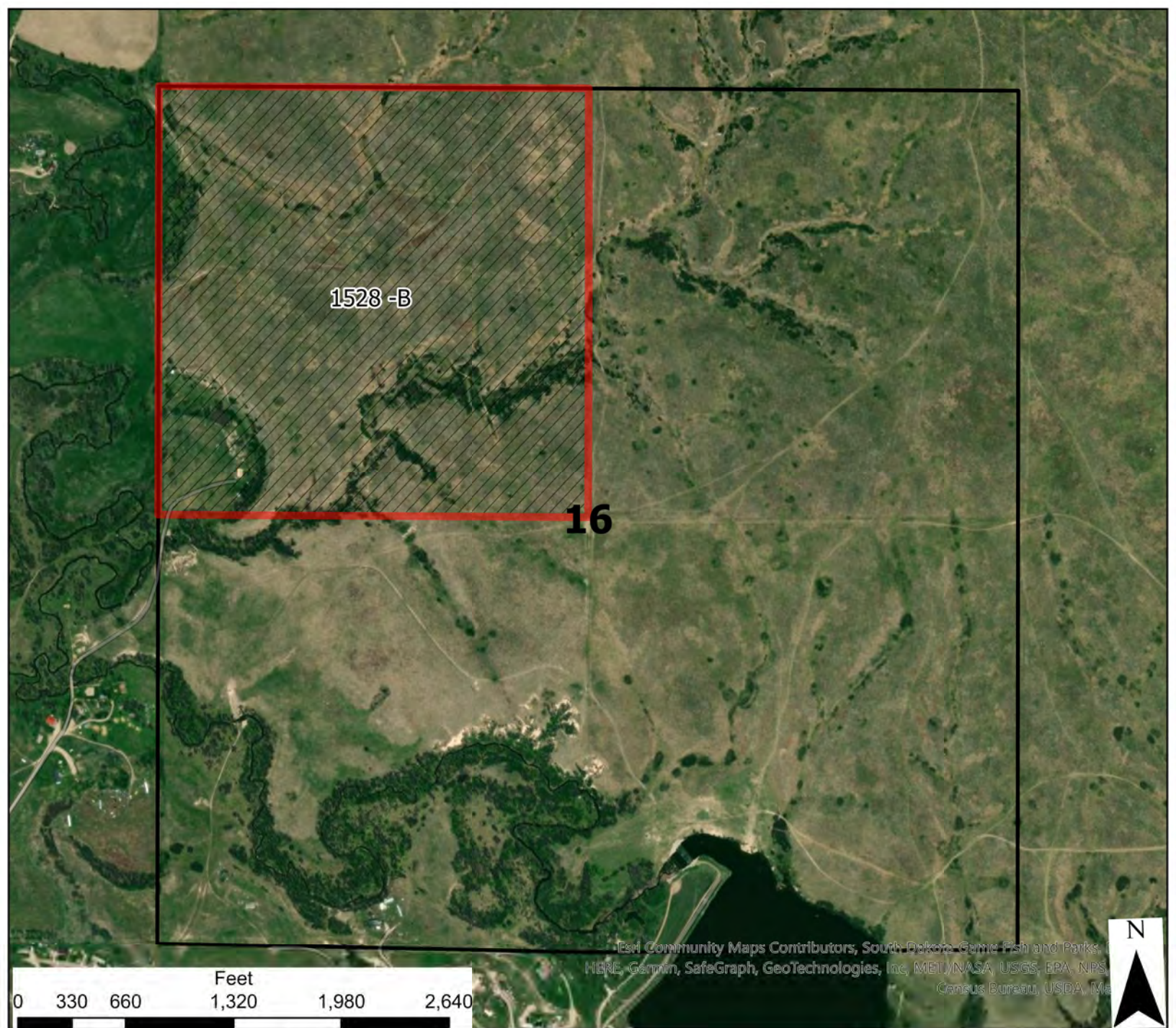


- Legend**
- Reservation Boundary
 - Allotted Bid Sections
 - Allotted Lands Open For Bid

USE CONSTRAINTS AND DISCLAIMER: THIS INFORMATION IS PREPARED STRICTLY FOR ILLUSTRATIVE AND REFERENCE PURPOSES ONLY AND SHOULD NOT BE USED, AND IS NOT INTENDED FOR LEGAL SURVEY ENGINEERING OR NAVIGATION PURPOSES. NO WARRANTY IS MADE BY THE BUREAU OF INDIAN AFFAIRS (BIA) FOR THE ACCURACY OF THIS MAP AND THE INFORMATION IT CONTAINS OR FOR USES OF THE MAP FOR OTHER THAN ILLUSTRATIVE PURPOSES. THE BIA DOES NOT WARRANT THE ACCURACY OF THE MAP, WHICH MAY CONTAIN ERRORS. THE DEPICTIONS CONTAINED HEREIN ARE FOR ILLUSTRATIVE PURPOSES ONLY AND DO NOT REPRESENT THE LEGAL STATUS OF THE AREAS DEPICTED OR ANY INTERESTS IN THE LANDS THEREIN. NO LEGAL INFERENCE CAN OR SHOULD BE MADE FROM THE BOUNDARIES DEPICTED OR THE INFORMATION CONTAINED IN THIS MAP, WHICH IS INTENDED TO BE USED SOLELY FOR STATISTICAL PURPOSES AND DOES NOT REPRESENT THE FEDERAL GOVERNMENT'S POSITION ON THE JURISDICTIONAL STATUS OF INDIAN COUNTRY. OWNERSHIP AND JURISDICTIONAL STATUS IS SUBJECT TO CHANGE AND MUST BE VERIFIED WITH PLAT BOOKS, PATENTS, AND DEEDS IN THE APPROPRIATE FEDERAL AND STATE OFFICES.

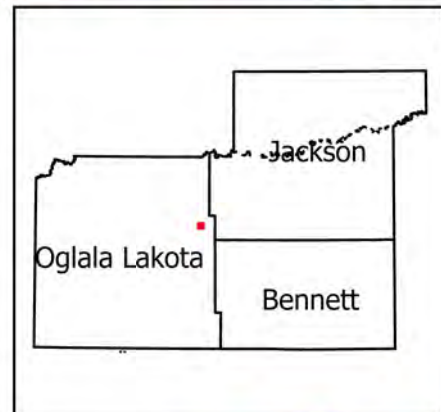
THE BIA RECOMMENDS THAT PARTIES SEEKING INFORMATION ON RESERVATION BOUNDARIES FIRST CONSULT WITH THE APPROPRIATE TRIBE AND THEN THE BIA. THE TRUST AND RESTRICTED LAND AREA SHOWN HERE ARE SUITABLE ONLY FOR GENERAL SPATIAL REFERENCE.





Pine Ridge Allotted Lease Bids

T40N - R41W - S16

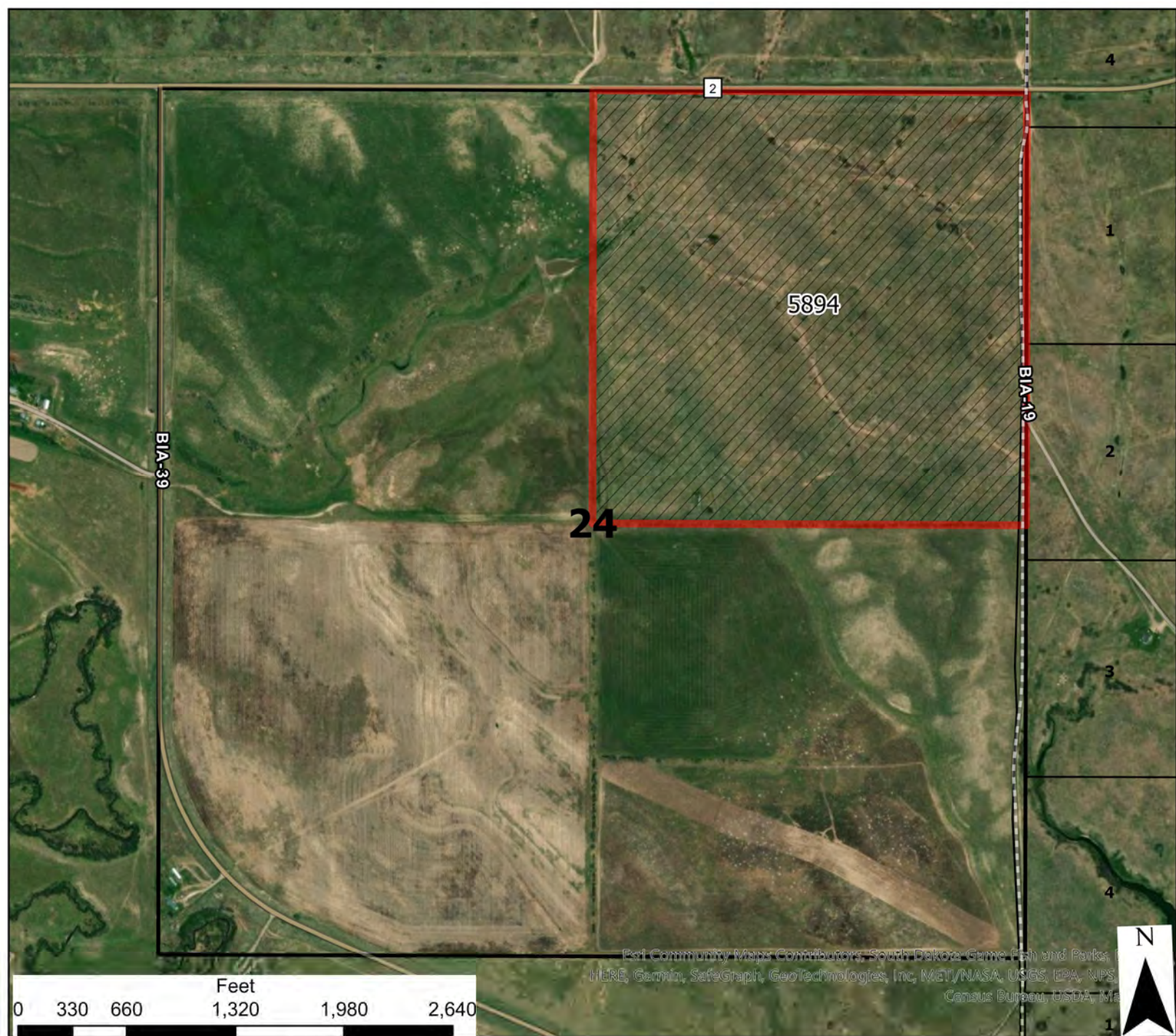


	6	5	4	3	2	1
	7	8	9	10	11	12
18	17	16	15	14	13	
19	20	21	22	23	24	
30	29	28	27	26	25	
31	32	33	34	35	36	

- Legend**
- Reservation Boundary
 - Allotted Bid Sections
 - Allotted Lands Open For Bid

USE CONSTRAINTS AND DISCLAIMER: THIS INFORMATION IS PREPARED STRICTLY FOR ILLUSTRATIVE AND REFERENCE PURPOSES ONLY AND SHOULD NOT BE USED, AND IS NOT INTENDED FOR LEGAL SURVEY ENGINEERING OR NAVIGATION PURPOSES. NO WARRANTY IS MADE BY THE BUREAU OF INDIAN AFFAIRS (BIA) FOR THE ACCURACY OF THIS MAP AND THE INFORMATION IT CONTAINS OR FOR USES OF THE MAP FOR OTHER THAN ILLUSTRATIVE PURPOSES. THE BIA DOES NOT WARRANT THE ACCURACY OF THE MAP, WHICH MAY CONTAIN ERRORS. THE DEPICTIONS CONTAINED HEREIN ARE FOR ILLUSTRATIVE PURPOSES ONLY AND DO NOT REPRESENT THE LEGAL STATUS OF THE AREAS DEPICTED OR ANY INTERESTS IN THE LANDS THEREIN. NO LEGAL INFERENCE CAN OR SHOULD BE MADE FROM THE BOUNDARIES DEPICTED OR THE INFORMATION CONTAINED IN THIS MAP, WHICH IS INTENDED TO BE USED SOLELY FOR STATISTICAL PURPOSES AND DOES NOT REPRESENT THE FEDERAL GOVERNMENT'S POSITION ON THE JURISDICTIONAL STATUS OF INDIAN COUNTRY. OWNERSHIP AND JURISDICTIONAL STATUS IS SUBJECT TO CHANGE AND MUST BE VERIFIED WITH PLAT BOOKS, PATENTS, AND DEEDS IN THE APPROPRIATE FEDERAL AND STATE OFFICES. THE BIA RECOMMENDS THAT PARTIES SEEKING INFORMATION ON RESERVATION BOUNDARIES FIRST CONSULT WITH THE APPROPRIATE TRIBE AND THEN THE BIA. THE TRUST AND RESTRICTED LAND AREA SHOWN HERE ARE SUITABLE ONLY FOR GENERAL SPATIAL REFERENCE.

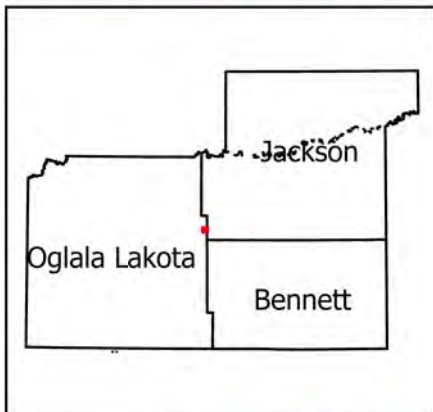




Post Community Maps Contributors: South Dakota Game Fish and Parks, HERE, Garmin, SafeGraph, GeoTechnologies, Inc, MDT/NASA, USGS, EPA, NPS, Census Bureau, USDA, MA

Pine Ridge Allotted Lease Bids

T40N - R41W - S24

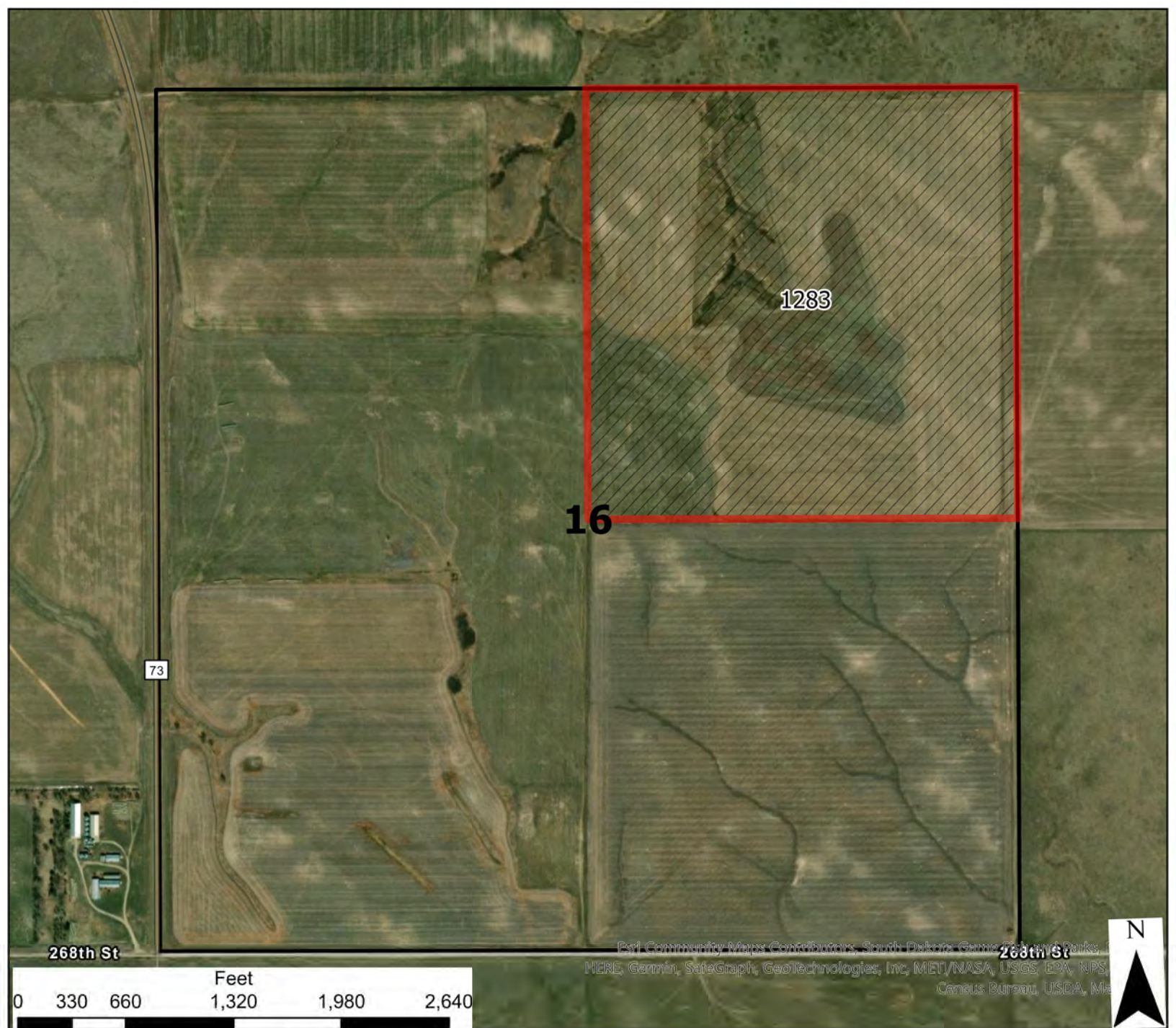


	6	5	4	3	2	1
	7	8	9	10	11	12
18	17	16	15	14	13	
19	20	21	22	23	24	
30	29	28	27	26	25	
31	32	33	34	35	36	

- Legend**
- Reservation Boundary
 - Allotted Bid Sections
 - Allotted Lands Open For Bid

USE CONSTRAINTS AND DISCLAIMER: THIS INFORMATION IS PREPARED STRICTLY FOR ILLUSTRATIVE AND REFERENCE PURPOSES ONLY AND SHOULD NOT BE USED, AND IS NOT INTENDED FOR LEGAL SURVEY ENGINEERING OR NAVIGATION PURPOSES. NO WARRANTY IS MADE BY THE BUREAU OF INDIAN AFFAIRS (BIA) FOR THE ACCURACY OF THIS MAP AND THE INFORMATION IT CONTAINS OR FOR USES OF THE MAP FOR OTHER THAN ILLUSTRATIVE PURPOSES. THE BIA DOES NOT WARRANT THE ACCURACY OF THE MAP, WHICH MAY CONTAIN ERRORS. THE DEPICTIONS CONTAINED HEREIN ARE FOR ILLUSTRATIVE PURPOSES ONLY AND DO NOT REPRESENT THE LEGAL STATUS OF THE AREAS DEPICTED OR ANY INTERESTS IN THE LANDS THEREIN. NO LEGAL INFERENCE CAN OR SHOULD BE MADE FROM THE BOUNDARIES DEPICTED OR THE INFORMATION CONTAINED IN THIS MAP, WHICH IS INTENDED TO BE USED SOLELY FOR STATISTICAL PURPOSES AND DOES NOT REPRESENT THE FEDERAL GOVERNMENT'S POSITION ON THE JURISDICTIONAL STATUS OF INDIAN COUNTRY. OWNERSHIP AND JURISDICTIONAL STATUS IS SUBJECT TO CHANGE AND MUST BE VERIFIED WITH PLAT BOOKS, PATENTS, AND DEEDS IN THE APPROPRIATE FEDERAL AND STATE OFFICES. THE BIA RECOMMENDS THAT PARTIES SEEKING INFORMATION ON RESERVATION BOUNDARIES FIRST CONSULT WITH THE APPROPRIATE TRIBE AND THEN THE BIA. THE TRUST AND RESTRICTED LAND AREA SHOWN HERE ARE SUITABLE ONLY FOR GENERAL SPATIAL REFERENCE.

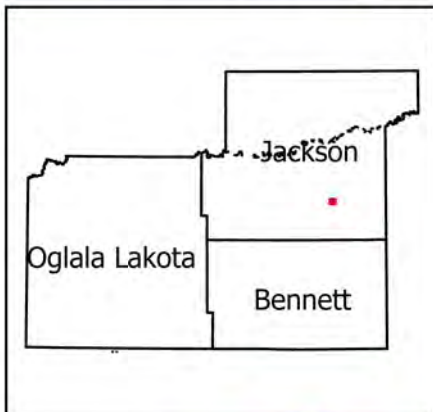




Psst Community Maps Contributors, South Dakota Game Fish and Parks, HERE, Garmin, SafeGraph, GeoTechnologies, Inc, MET/NASA, USGS, EPA, NPS, Census Bureau, USDA, Ma

Pine Ridge Allotted Lease Bids

T41N - R35W - S16

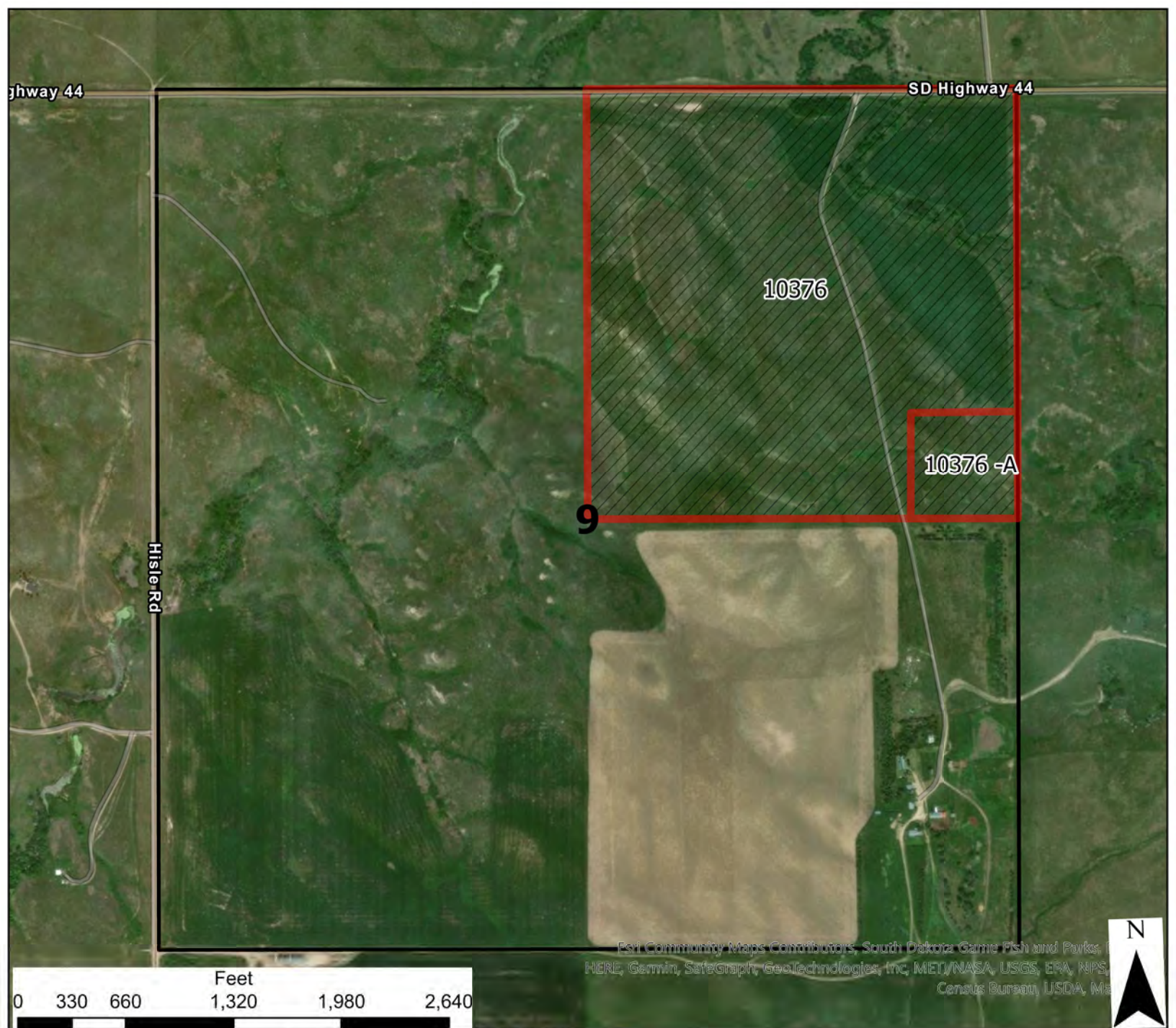


	6	5	4	3	2	1
	7	8	9	10	11	12
18	17	16	15	14	13	
19	20	21	22	23	24	
30	29	28	27	26	25	
31	32	33	34	35	36	

- Legend**
- Reservation Boundary
 - Allotted Bid Sections
 - Allotted Lands Open For Bid

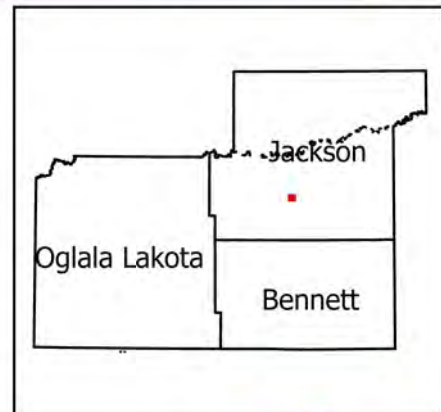
USE CONSTRAINTS AND DISCLAIMER: THIS INFORMATION IS PREPARED STRICTLY FOR ILLUSTRATIVE AND REFERENCE PURPOSES ONLY AND SHOULD NOT BE USED, AND IS NOT INTENDED FOR LEGAL SURVEY ENGINEERING OR NAVIGATION PURPOSES. NO WARRANTY IS MADE BY THE BUREAU OF INDIAN AFFAIRS (BIA) FOR THE ACCURACY OF THIS MAP AND THE INFORMATION IT CONTAINS OR FOR USES OF THE MAP FOR OTHER THAN ILLUSTRATIVE PURPOSES. THE BIA DOES NOT WARRANT THE ACCURACY OF THE MAP, WHICH MAY CONTAIN ERRORS. THE DEPICTIONS CONTAINED HEREIN ARE FOR ILLUSTRATIVE PURPOSES ONLY AND DO NOT REPRESENT THE LEGAL STATUS OF THE AREAS DEPICTED OR ANY INTERESTS IN THE LANDS THEREIN. NO LEGAL INFERENCE CAN OR SHOULD BE MADE FROM THE BOUNDARIES DEPICTED OR THE INFORMATION CONTAINED IN THIS MAP, WHICH IS INTENDED TO BE USED SOLELY FOR STATISTICAL PURPOSES AND DOES NOT REPRESENT THE FEDERAL GOVERNMENT'S POSITION ON THE JURISDICTIONAL STATUS OF INDIAN COUNTRY. OWNERSHIP AND JURISDICTIONAL STATUS IS SUBJECT TO CHANGE AND MUST BE VERIFIED WITH PLAT BOOKS, PATENTS, AND DEEDS IN THE APPROPRIATE FEDERAL AND STATE OFFICES. THE BIA RECOMMENDS THAT PARTIES SEEKING INFORMATION ON RESERVATION BOUNDARIES FIRST CONSULT WITH THE APPROPRIATE TRIBE AND THEN THE BIA. THE TRUST AND RESTRICTED LAND AREA SHOWN HERE ARE SUITABLE ONLY FOR GENERAL SPATIAL REFERENCE.





Pine Ridge Allotted Lease Bids

T41N - R37W - S9

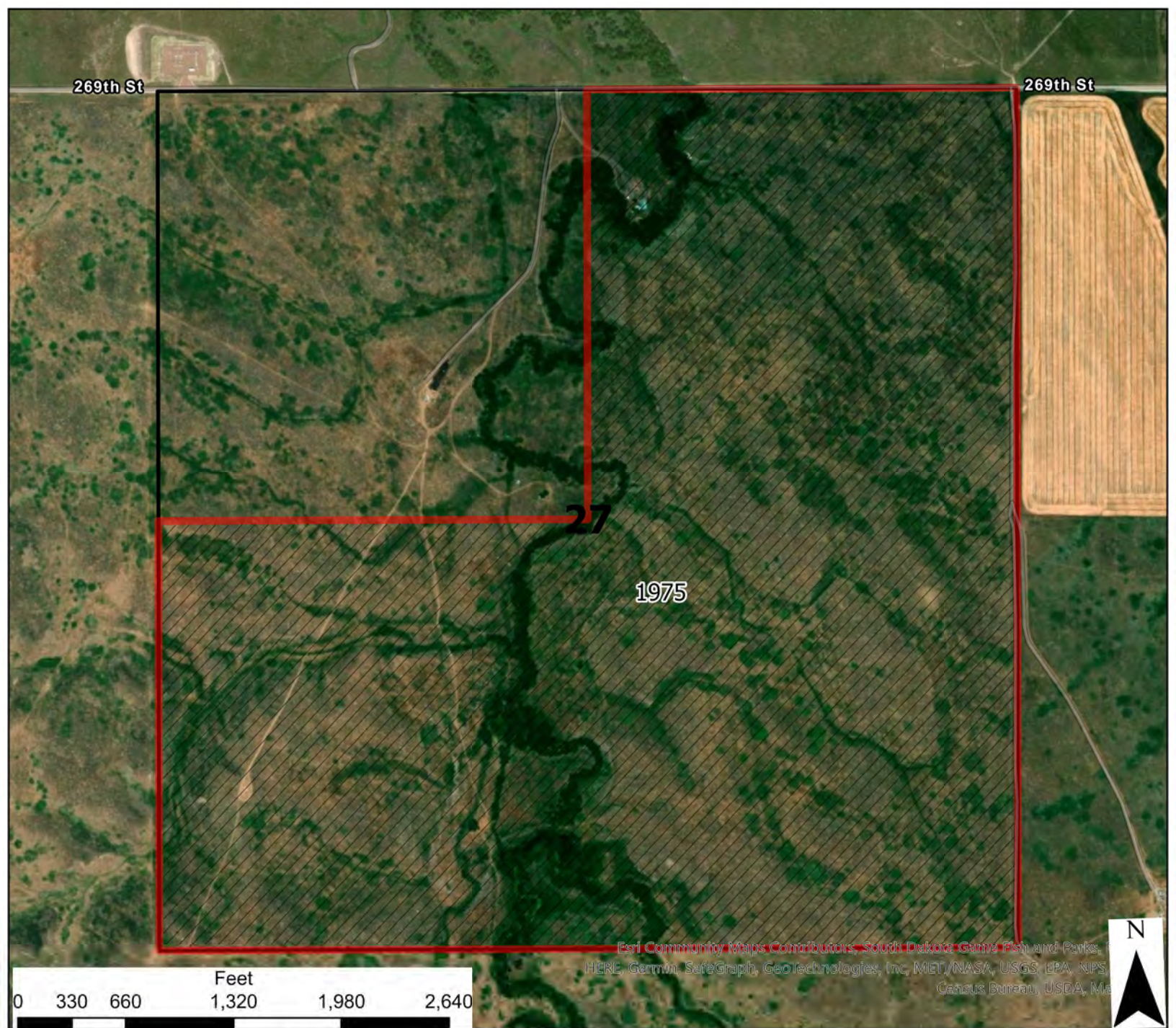


	6	5	4	3	2	1
	7	8	9	10	11	12
	18	17	16	15	14	13
	19	20	21	22	23	24
	30	29	28	27	26	25
	31	32	33	34	35	36

- Legend**
- Reservation Boundary
 - Allotted Bid Sections
 - Allotted Lands Open For Bid

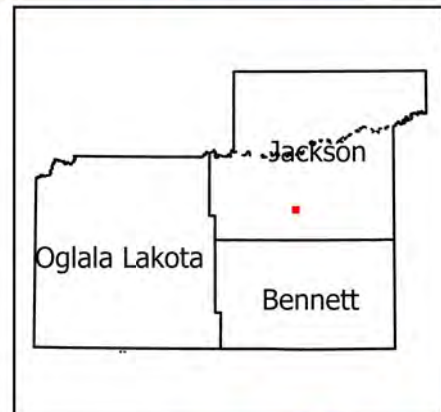
USE CONSTRAINTS AND DISCLAIMER: THIS INFORMATION IS PREPARED STRICTLY FOR ILLUSTRATIVE AND REFERENCE PURPOSES ONLY AND SHOULD NOT BE USED, AND IS NOT INTENDED FOR LEGAL SURVEY ENGINEERING OR NAVIGATION PURPOSES. NO WARRANTY IS MADE BY THE BUREAU OF INDIAN AFFAIRS (BIA) FOR THE ACCURACY OF THIS MAP AND THE INFORMATION IT CONTAINS OR FOR USES OF THE MAP FOR OTHER THAN ILLUSTRATIVE PURPOSES. THE BIA DOES NOT WARRANT THE ACCURACY OF THE MAP, WHICH MAY CONTAIN ERRORS. THE DEPICTIONS CONTAINED HEREIN ARE FOR ILLUSTRATIVE PURPOSES ONLY AND DO NOT REPRESENT THE LEGAL STATUS OF THE AREAS DEPICTED OR ANY INTERESTS IN THE LANDS THEREIN. NO LEGAL INFERENCE CAN OR SHOULD BE MADE FROM THE BOUNDARIES DEPICTED OR THE INFORMATION CONTAINED IN THIS MAP, WHICH IS INTENDED TO BE USED SOLELY FOR STATISTICAL PURPOSES AND DOES NOT REPRESENT THE FEDERAL GOVERNMENT'S POSITION ON THE JURISDICTIONAL STATUS OF INDIAN COUNTRY. OWNERSHIP AND JURISDICTIONAL STATUS IS SUBJECT TO CHANGE AND MUST BE VERIFIED WITH PLAT BOOKS, PATENTS, AND DEEDS IN THE APPROPRIATE FEDERAL AND STATE OFFICES. THE BIA RECOMMENDS THAT PARTIES SEEKING INFORMATION ON RESERVATION BOUNDARIES FIRST CONSULT WITH THE APPROPRIATE TRIBE AND THEN THE BIA. THE TRUST AND RESTRICTED LAND AREA SHOWN HERE ARE SUITABLE ONLY FOR GENERAL SPATIAL REFERENCE.





Pine Ridge Allotted Lease Bids

T41N - R37W - S27



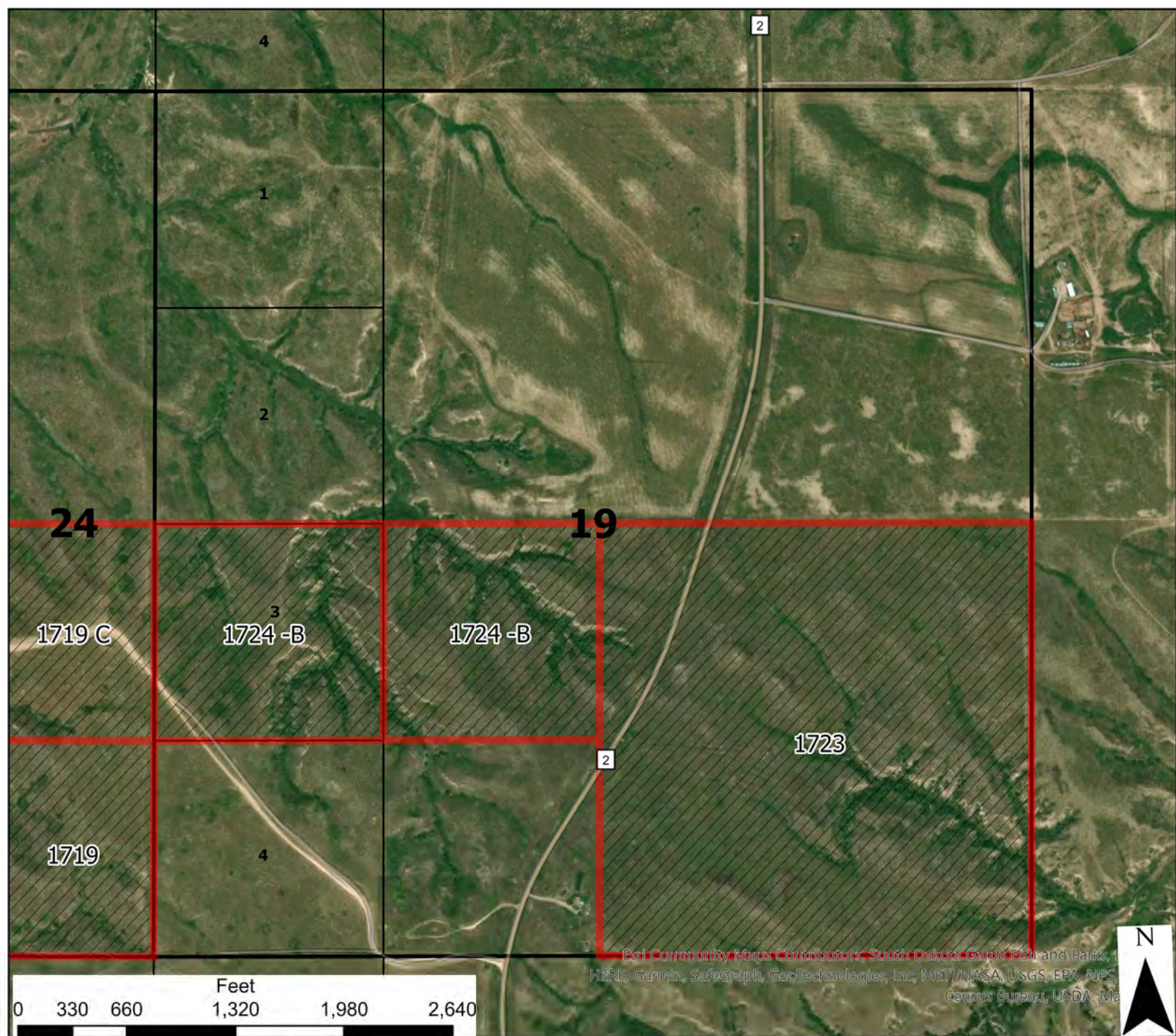
	6	5	4	3	2	1
	7	8	9	10	11	12
	18	17	16	15	14	13
	19	20	21	22	23	24
	30	29	28	27	26	25
	31	32	33	34	35	36

- Legend**
- Reservation Boundary
 - Allotted Bid Sections
 - Allotted Lands Open For Bid

USE CONSTRAINTS AND DISCLAIMER: THIS INFORMATION IS PREPARED STRICTLY FOR ILLUSTRATIVE AND REFERENCE PURPOSES ONLY AND SHOULD NOT BE USED, AND IS NOT INTENDED FOR LEGAL SURVEY ENGINEERING OR NAVIGATION PURPOSES. NO WARRANTY IS MADE BY THE BUREAU OF INDIAN AFFAIRS (BIA) FOR THE ACCURACY OF THIS MAP AND THE INFORMATION IT CONTAINS OR FOR USES OF THE MAP FOR OTHER THAN ILLUSTRATIVE PURPOSES. THE BIA DOES NOT WARRANT THE ACCURACY OF THE MAP, WHICH MAY CONTAIN ERRORS. THE DEPICTIONS CONTAINED HEREIN ARE FOR ILLUSTRATIVE PURPOSES ONLY AND DO NOT REPRESENT THE LEGAL STATUS OF THE AREAS DEPICTED OR ANY INTERESTS IN THE LANDS THEREIN. NO LEGAL INFERENCE CAN OR SHOULD BE MADE FROM THE BOUNDARIES DEPICTED OR THE INFORMATION CONTAINED IN THIS MAP, WHICH IS INTENDED TO BE USED SOLELY FOR STATISTICAL PURPOSES AND DOES NOT REPRESENT THE FEDERAL GOVERNMENT'S POSITION ON THE JURISDICTIONAL STATUS OF INDIAN COUNTRY. OWNERSHIP AND JURISDICTIONAL STATUS IS SUBJECT TO CHANGE AND MUST BE VERIFIED WITH PLAT BOOKS, PATENTS, AND DEEDS IN THE APPROPRIATE FEDERAL AND STATE OFFICES.

THE BIA RECOMMENDS THAT PARTIES SEEKING INFORMATION ON RESERVATION BOUNDARIES FIRST CONSULT WITH THE APPROPRIATE TRIBE AND THEN THE BIA. THE TRUST AND RESTRICTED LAND AREA SHOWN HERE ARE SUITABLE ONLY FOR GENERAL SPATIAL REFERENCE.

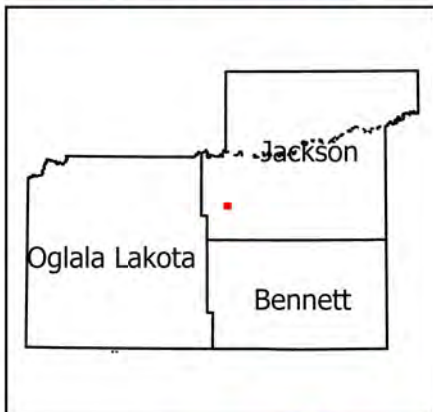




Esri Community Maps Contributors, South Dakota Game Fish and Parks, HERE, Garmin, SafeGraph, Geotechnologies, Inc., METI/NASA, USGS, EPA, NPS, Census Bureau, USDA, Ma

Pine Ridge Allotted Lease Bids

T41N - R39W - S19

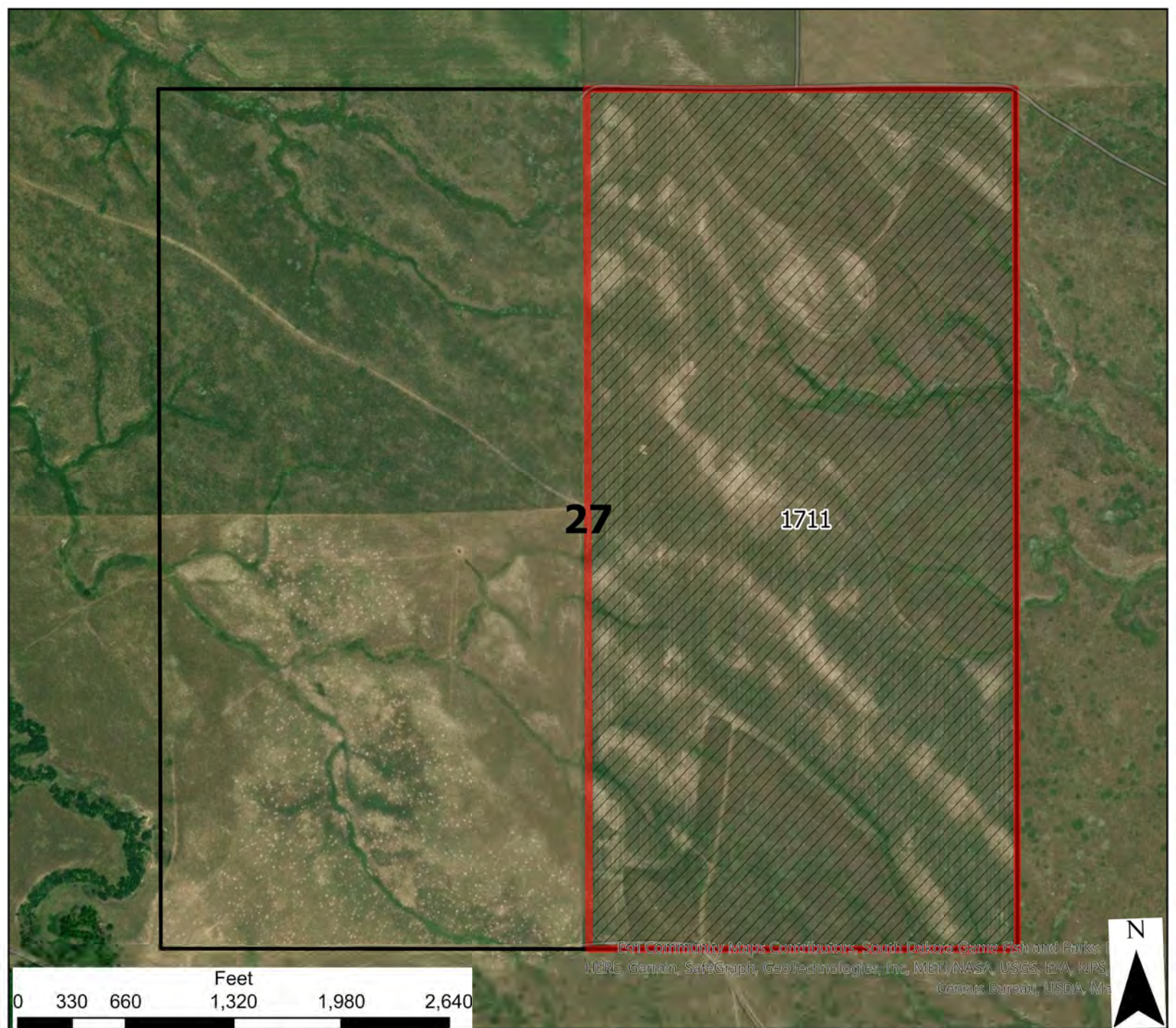


	6	5	4	3	2	1
	7	8	9	10	11	12
18	17	16	15	14	13	
19	20	21	22	23	24	
30	29	28	27	26	25	
31	32	33	34	35	36	

- Legend**
- Reservation Boundary
 - Allotted Bid Sections
 - Allotted Lands Open For Bid

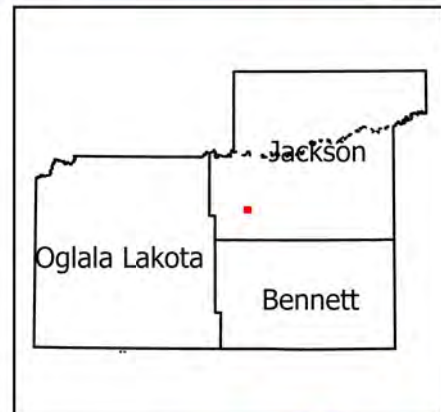
USE CONSTRAINTS AND DISCLAIMER: THIS INFORMATION IS PREPARED STRICTLY FOR ILLUSTRATIVE AND REFERENCE PURPOSES ONLY AND SHOULD NOT BE USED, AND IS NOT INTENDED FOR LEGAL SURVEY ENGINEERING OR NAVIGATION PURPOSES. NO WARRANTY IS MADE BY THE BUREAU OF INDIAN AFFAIRS (BIA) FOR THE ACCURACY OF THIS MAP AND THE INFORMATION IT CONTAINS OR FOR USES OF THE MAP FOR OTHER THAN ILLUSTRATIVE PURPOSES. THE BIA DOES NOT WARRANT THE ACCURACY OF THE MAP, WHICH MAY CONTAIN ERRORS. THE DEPICTIONS CONTAINED HEREIN ARE FOR ILLUSTRATIVE PURPOSES ONLY AND DO NOT REPRESENT THE LEGAL STATUS OF THE AREAS DEPICTED OR ANY INTERESTS IN THE LANDS THEREIN. NO LEGAL INFERENCE CAN OR SHOULD BE MADE FROM THE BOUNDARIES DEPICTED OR THE INFORMATION CONTAINED IN THIS MAP, WHICH IS INTENDED TO BE USED SOLELY FOR STATISTICAL PURPOSES AND DOES NOT REPRESENT THE FEDERAL GOVERNMENT'S POSITION ON THE JURISDICTIONAL STATUS OF INDIAN COUNTRY. OWNERSHIP AND JURISDICTIONAL STATUS IS SUBJECT TO CHANGE AND MUST BE VERIFIED WITH PLAT BOOKS, PATENTS, AND DEEDS IN THE APPROPRIATE FEDERAL AND STATE OFFICES. THE BIA RECOMMENDS THAT PARTIES SEEKING INFORMATION ON RESERVATION BOUNDARIES FIRST CONSULT WITH THE APPROPRIATE TRIBE AND THEN THE BIA. THE TRUST AND RESTRICTED LAND AREA SHOWN HERE ARE SUITABLE ONLY FOR GENERAL SPATIAL REFERENCE.





Pine Ridge Allotted Lease Bids

T41N - R39W - S27



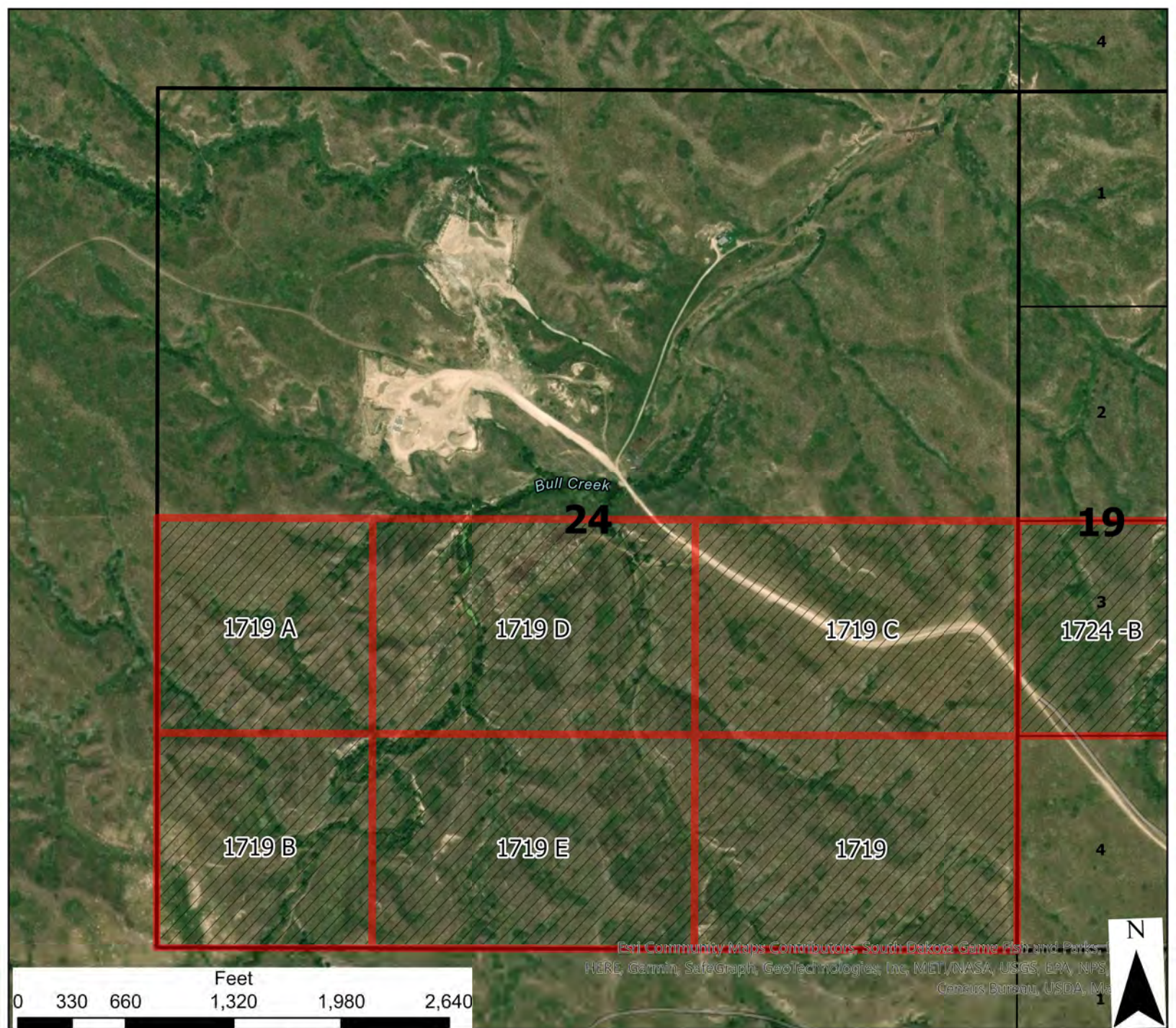
	6	5	4	3	2	1
	7	8	9	10	11	12
	18	17	16	15	14	13
	19	20	21	22	23	24
	30	29	28	27	26	25
	31	32	33	34	35	36

- Legend**
- Reservation Boundary
 - Allotted Bid Sections
 - Allotted Lands Open For Bid

USE CONSTRAINTS AND DISCLAIMER: THIS INFORMATION IS PREPARED STRICTLY FOR ILLUSTRATIVE AND REFERENCE PURPOSES ONLY AND SHOULD NOT BE USED, AND IS NOT INTENDED FOR LEGAL SURVEY ENGINEERING OR NAVIGATION PURPOSES. NO WARRANTY IS MADE BY THE BUREAU OF INDIAN AFFAIRS (BIA) FOR THE ACCURACY OF THIS MAP AND THE INFORMATION IT CONTAINS OR FOR USES OF THE MAP FOR OTHER THAN ILLUSTRATIVE PURPOSES. THE BIA DOES NOT WARRANT THE ACCURACY OF THE MAP, WHICH MAY CONTAIN ERRORS. THE DEPICTIONS CONTAINED HEREIN ARE FOR ILLUSTRATIVE PURPOSES ONLY AND DO NOT REPRESENT THE LEGAL STATUS OF THE AREAS DEPICTED OR ANY INTERESTS IN THE LANDS THEREIN. NO LEGAL INFERENCE CAN OR SHOULD BE MADE FROM THE BOUNDARIES DEPICTED OR THE INFORMATION CONTAINED IN THIS MAP, WHICH IS INTENDED TO BE USED SOLELY FOR STATISTICAL PURPOSES AND DOES NOT REPRESENT THE FEDERAL GOVERNMENT'S POSITION ON THE JURISDICTIONAL STATUS OF INDIAN COUNTRY. OWNERSHIP AND JURISDICTIONAL STATUS IS SUBJECT TO CHANGE AND MUST BE VERIFIED WITH PLAT BOOKS, PATENTS, AND DEEDS IN THE APPROPRIATE FEDERAL AND STATE OFFICES.

THE BIA RECOMMENDS THAT PARTIES SEEKING INFORMATION ON RESERVATION BOUNDARIES FIRST CONSULT WITH THE APPROPRIATE TRIBE AND THEN THE BIA. THE TRUST AND RESTRICTED LAND AREA SHOWN HERE ARE SUITABLE ONLY FOR GENERAL SPATIAL REFERENCE.





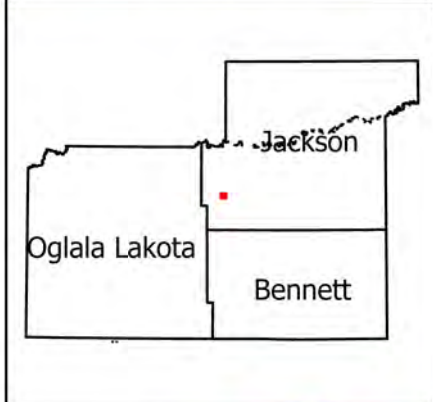
Esri Community Maps Contributors, South Dakota Game Fish and Parks, HERE, Garmin, SafeGraph, Geotechnologies, Inc, METI/NASA, USGS, EPA, NPS, Census Bureau, USDA, MA



	6	5	4	3	2	1
	7	8	9	10	11	12
18	17	16	15	14	13	
19	20	21	22	23	24	
30	29	28	27	26	25	
31	32	33	34	35	36	

Pine Ridge Allotted Lease Bids

T41N - R40W - S24

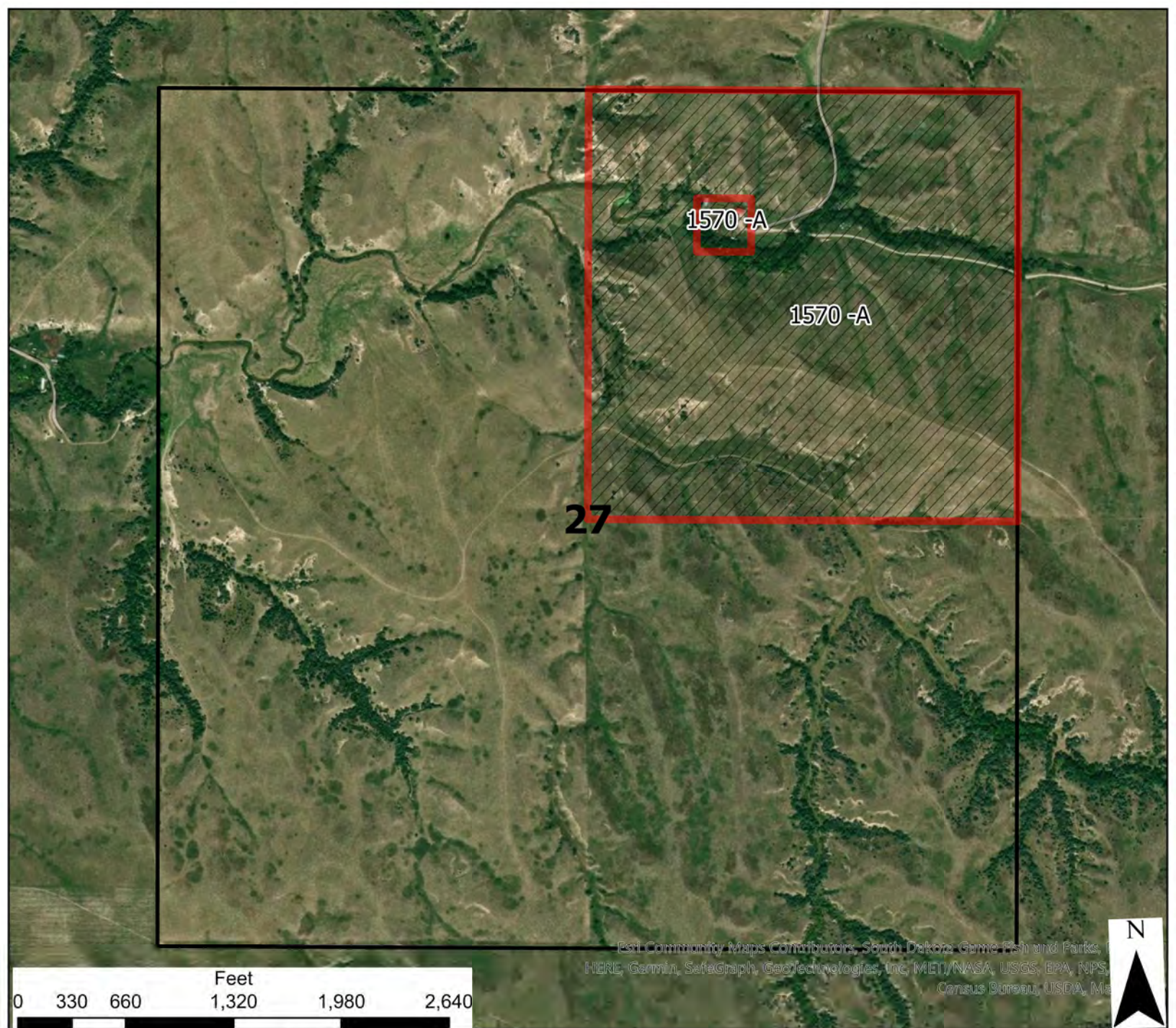


- Legend**
- Reservation Boundary
 - Allotted Bid Sections
 - Allotted Lands Open For Bid

USE CONSTRAINTS AND DISCLAIMER: THIS INFORMATION IS PREPARED STRICTLY FOR ILLUSTRATIVE AND REFERENCE PURPOSES ONLY AND SHOULD NOT BE USED, AND IS NOT INTENDED FOR LEGAL SURVEY ENGINEERING OR NAVIGATION PURPOSES. NO WARRANTY IS MADE BY THE BUREAU OF INDIAN AFFAIRS (BIA) FOR THE ACCURACY OF THIS MAP AND THE INFORMATION IT CONTAINS OR FOR USES OF THE MAP FOR OTHER THAN ILLUSTRATIVE PURPOSES. THE BIA DOES NOT WARRANT THE ACCURACY OF THE MAP, WHICH MAY CONTAIN ERRORS. THE DEPICTIONS CONTAINED HEREIN ARE FOR ILLUSTRATIVE PURPOSES ONLY AND DO NOT REPRESENT THE LEGAL STATUS OF THE AREAS DEPICTED OR ANY INTERESTS IN THE LANDS THEREIN. NO LEGAL INFERENCE CAN OR SHOULD BE MADE FROM THE BOUNDARIES DEPICTED OR THE INFORMATION CONTAINED IN THIS MAP, WHICH IS INTENDED TO BE USED SOLELY FOR STATISTICAL PURPOSES AND DOES NOT REPRESENT THE FEDERAL GOVERNMENT'S POSITION ON THE JURISDICTIONAL STATUS OF INDIAN COUNTRY. OWNERSHIP AND JURISDICTIONAL STATUS IS SUBJECT TO CHANGE AND MUST BE VERIFIED WITH PLAT BOOKS, PATENTS, AND DEEDS IN THE APPROPRIATE FEDERAL AND STATE OFFICES.

THE BIA RECOMMENDS THAT PARTIES SEEKING INFORMATION ON RESERVATION BOUNDARIES FIRST CONSULT WITH THE APPROPRIATE TRIBE AND THEN THE BIA. THE TRUST AND RESTRICTED LAND AREA SHOWN HERE ARE SUITABLE ONLY FOR GENERAL SPATIAL REFERENCE.





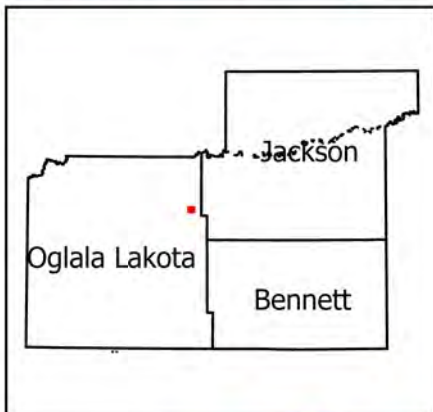
Est. Community Maps Contributors, South Dakota Game Fish and Parks, HERE, Garmin, SafeGraph, GeoTechnologies, Inc, MDT/NASA, USGS, EPA, NPS, Census Bureau, USDA, Ma



	6	5	4	3	2	1
	7	8	9	10	11	12
18	17	16	15	14	13	
19	20	21	22	23	24	
30	29	28	27	26	25	
31	32	33	34	35	36	

Pine Ridge Allotted Lease Bids

T41N - R41W - S27



- Legend**
- Reservation Boundary
 - Allotted Bid Sections
 - Allotted Lands Open For Bid

USE CONSTRAINTS AND DISCLAIMER: THIS INFORMATION IS PREPARED STRICTLY FOR ILLUSTRATIVE AND REFERENCE PURPOSES ONLY AND SHOULD NOT BE USED, AND IS NOT INTENDED FOR LEGAL SURVEY ENGINEERING OR NAVIGATION PURPOSES. NO WARRANTY IS MADE BY THE BUREAU OF INDIAN AFFAIRS (BIA) FOR THE ACCURACY OF THIS MAP AND THE INFORMATION IT CONTAINS OR FOR USES OF THE MAP FOR OTHER THAN ILLUSTRATIVE PURPOSES. THE BIA DOES NOT WARRANT THE ACCURACY OF THE MAP, WHICH MAY CONTAIN ERRORS. THE DEPICTIONS CONTAINED HEREIN ARE FOR ILLUSTRATIVE PURPOSES ONLY AND DO NOT REPRESENT THE LEGAL STATUS OF THE AREAS DEPICTED OR ANY INTERESTS IN THE LANDS THEREIN. NO LEGAL INFERENCE CAN OR SHOULD BE MADE FROM THE BOUNDARIES DEPICTED OR THE INFORMATION CONTAINED IN THIS MAP, WHICH IS INTENDED TO BE USED SOLELY FOR STATISTICAL PURPOSES AND DOES NOT REPRESENT THE FEDERAL GOVERNMENT'S POSITION ON THE JURISDICTIONAL STATUS OF INDIAN COUNTRY. OWNERSHIP AND JURISDICTIONAL STATUS IS SUBJECT TO CHANGE AND MUST BE VERIFIED WITH PLAT BOOKS, PATENTS, AND DEEDS IN THE APPROPRIATE FEDERAL AND STATE OFFICES. THE BIA RECOMMENDS THAT PARTIES SEEKING INFORMATION ON RESERVATION BOUNDARIES FIRST CONSULT WITH THE APPROPRIATE TRIBE AND THEN THE BIA. THE TRUST AND RESTRICTED LAND AREA SHOWN HERE ARE SUITABLE ONLY FOR GENERAL SPATIAL REFERENCE.



BIA-2

21

2926

Sand Creek Rd



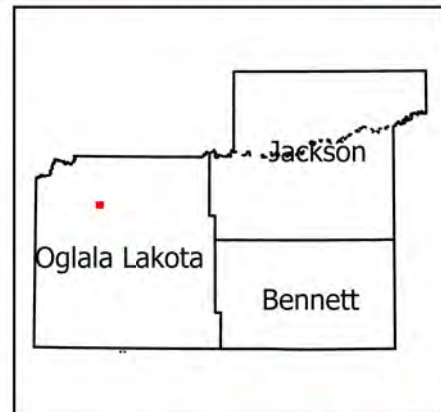
Esri Community Maps Contributors, South Dakota Game Fish and Parks, HERE, Garmin, SafeGraph, GeoTechnologies, Inc, MET/NASA, USGS, EPA, NPS, Census Bureau, USDA, Ma

Feet

0 330 660 1,320 1,980 2,640

Pine Ridge Allotted Lease Bids

T41N - R45W - S21



	6	5	4	3	2	1
	7	8	9	10	11	12
	18	17	16	15	14	13
	19	20	21	22	23	24
	30	29	28	27	26	25
	31	32	33	34	35	36

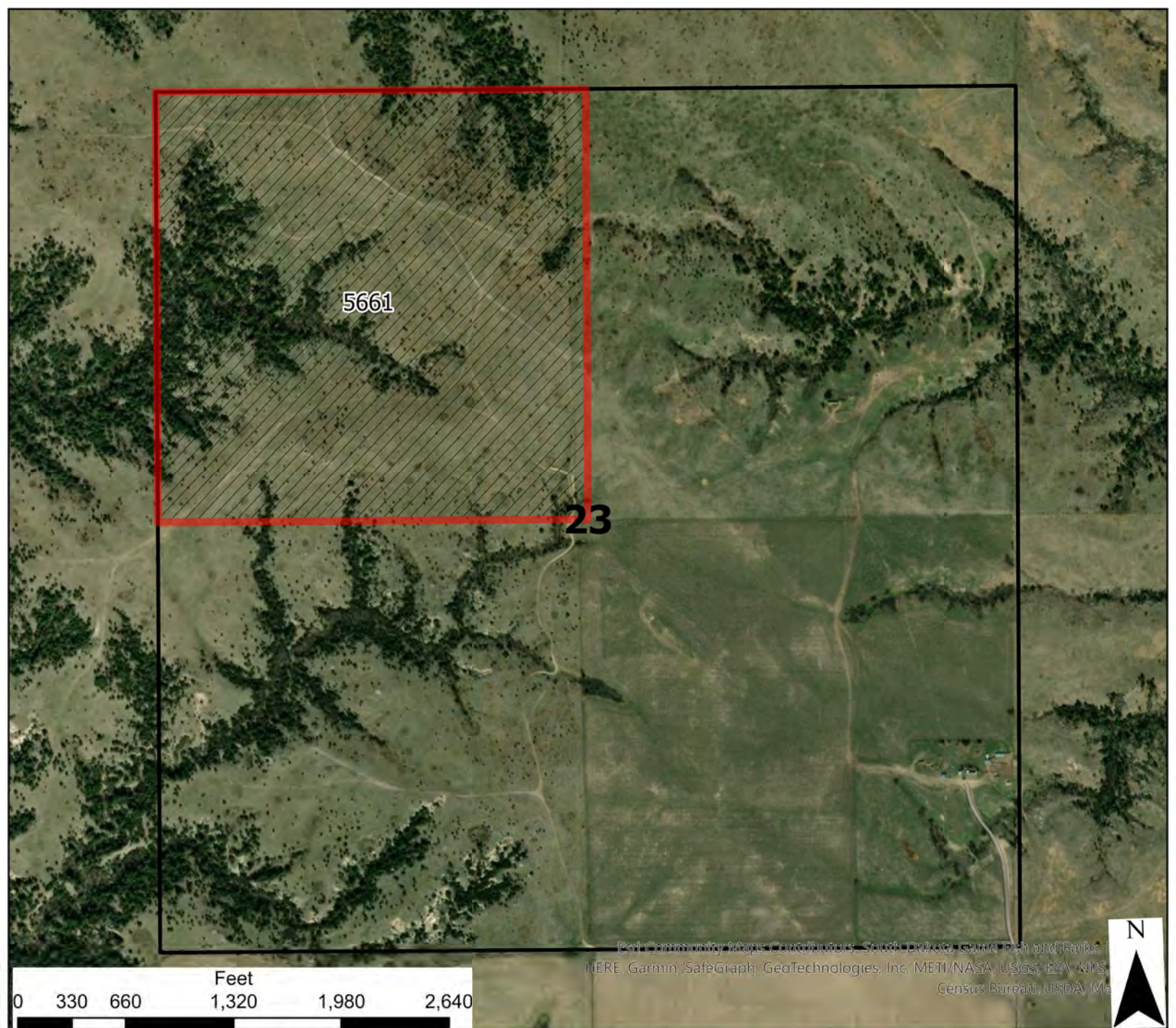
- Legend**
- Reservation Boundary
 - Allotted Bid Sections
 - Allotted Lands Open For Bid

USE CONSTRAINTS AND DISCLAIMER: THIS INFORMATION IS PREPARED STRICTLY FOR ILLUSTRATIVE AND REFERENCE PURPOSES ONLY AND SHOULD NOT BE USED, AND IS NOT INTENDED FOR LEGAL SURVEY ENGINEERING OR NAVIGATION PURPOSES.

NO WARRANTY IS MADE BY THE BUREAU OF INDIAN AFFAIRS (BIA) FOR THE ACCURACY OF THIS MAP AND THE INFORMATION IT CONTAINS OR FOR USES OF THE MAP FOR OTHER THAN ILLUSTRATIVE PURPOSES. THE BIA DOES NOT WARRANT THE ACCURACY OF THE MAP, WHICH MAY CONTAIN ERRORS. THE DEPICTIONS CONTAINED HEREIN ARE FOR ILLUSTRATIVE PURPOSES ONLY AND DO NOT REPRESENT THE LEGAL STATUS OF THE AREAS DEPICTED OR ANY INTERESTS IN THE LANDS THEREIN. NO LEGAL INFERENCE CAN OR SHOULD BE MADE FROM THE BOUNDARIES DEPICTED OR THE INFORMATION CONTAINED IN THIS MAP, WHICH IS INTENDED TO BE USED SOLELY FOR STATISTICAL PURPOSES AND DOES NOT REPRESENT THE FEDERAL GOVERNMENT'S POSITION ON THE JURISDICTIONAL STATUS OF INDIAN COUNTRY. OWNERSHIP AND JURISDICTIONAL STATUS IS SUBJECT TO CHANGE AND MUST BE VERIFIED WITH PLAT BOOKS, PATENTS, AND DEEDS IN THE APPROPRIATE FEDERAL AND STATE OFFICES.

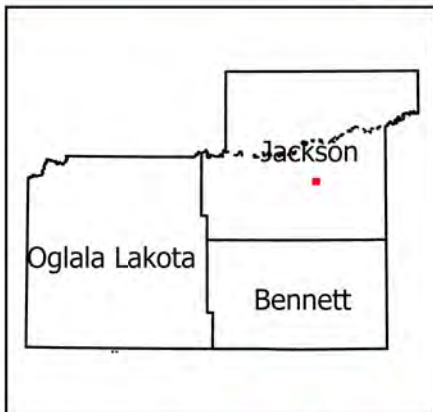
THE BIA RECOMMENDS THAT PARTIES SEEKING INFORMATION ON RESERVATION BOUNDARIES FIRST CONSULT WITH THE APPROPRIATE TRIBE AND THEN THE BIA. THE TRUST AND RESTRICTED LAND AREA SHOWN HERE ARE SUITABLE ONLY FOR GENERAL SPATIAL REFERENCE.





Pine Ridge Allotted Lease Bids

T42N - R36W - S23



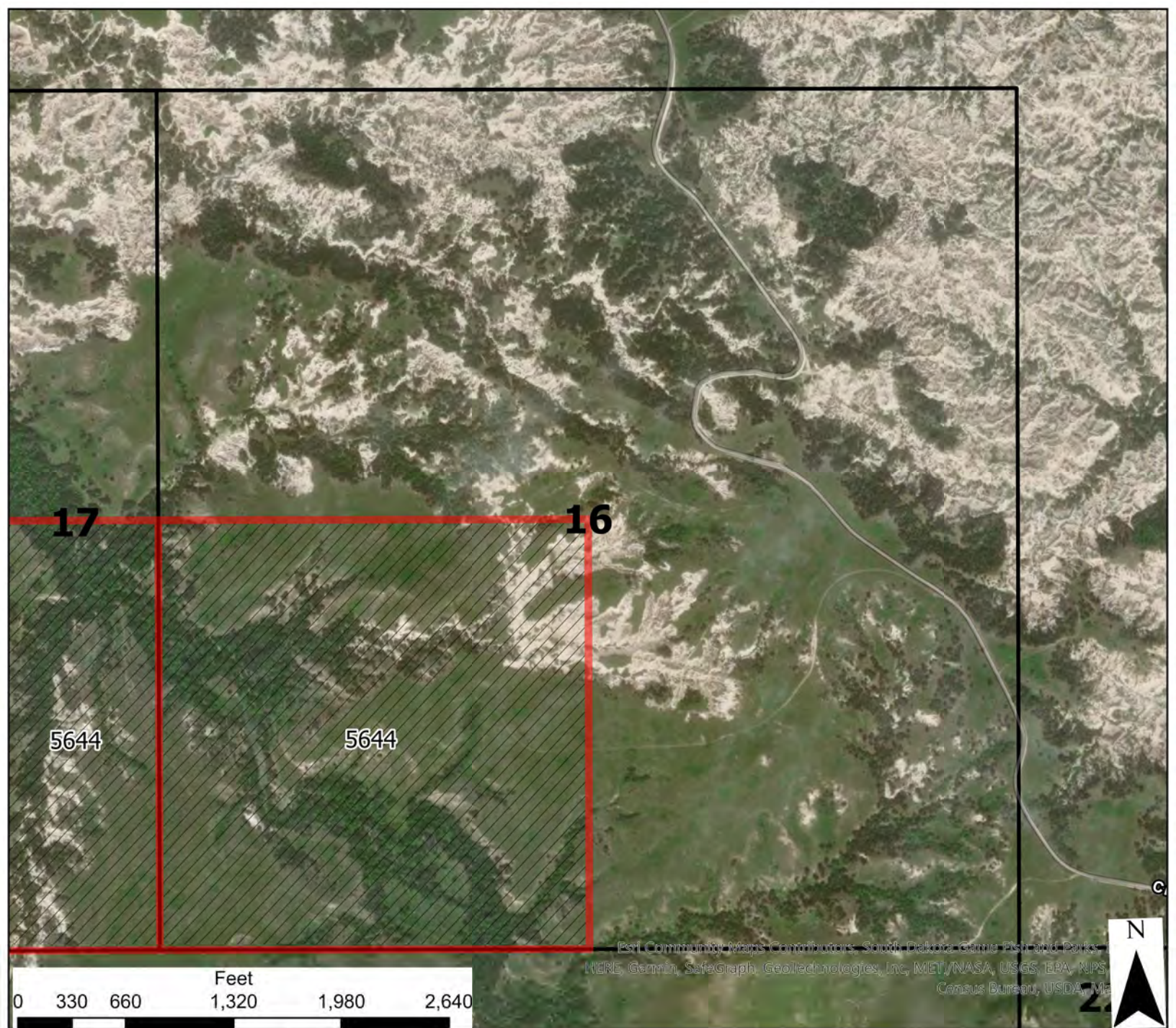
	6	5	4	3	2	1
	7	8	9	10	11	12
18	17	16	15	14	13	
19	20	21	22	23	24	
30	29	28	27	26	25	
31	32	33	34	35	36	

- Legend**
- Reservation Boundary
 - Allotted Bid Sections
 - Allotted Lands Open For Bid

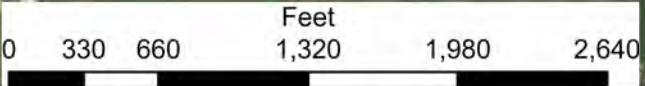
USE CONSTRAINTS AND DISCLAIMER: THIS INFORMATION IS PREPARED STRICTLY FOR ILLUSTRATIVE AND REFERENCE PURPOSES ONLY AND SHOULD NOT BE USED, AND IS NOT INTENDED FOR LEGAL SURVEY ENGINEERING OR NAVIGATION PURPOSES. NO WARRANTY IS MADE BY THE BUREAU OF INDIAN AFFAIRS (BIA) FOR THE ACCURACY OF THIS MAP AND THE INFORMATION IT CONTAINS OR FOR USES OF THE MAP FOR OTHER THAN ILLUSTRATIVE PURPOSES. THE BIA DOES NOT WARRANT THE ACCURACY OF THE MAP, WHICH MAY CONTAIN ERRORS. THE DEPICTIONS CONTAINED HEREIN ARE FOR ILLUSTRATIVE PURPOSES ONLY AND DO NOT REPRESENT THE LEGAL STATUS OF THE AREAS DEPICTED OR ANY INTERESTS IN THE LANDS THEREIN. NO LEGAL INFERENCE CAN OR SHOULD BE MADE FROM THE BOUNDARIES DEPICTED OR THE INFORMATION CONTAINED IN THIS MAP, WHICH IS INTENDED TO BE USED SOLELY FOR STATISTICAL PURPOSES AND DOES NOT REPRESENT THE FEDERAL GOVERNMENT'S POSITION ON THE JURISDICTIONAL STATUS OF INDIAN COUNTRY. OWNERSHIP AND JURISDICTIONAL STATUS IS SUBJECT TO CHANGE AND MUST BE VERIFIED WITH PLAT BOOKS, PATENTS, AND DEEDS IN THE APPROPRIATE FEDERAL AND STATE OFFICES.

THE BIA RECOMMENDS THAT PARTIES SEEKING INFORMATION ON RESERVATION BOUNDARIES FIRST CONSULT WITH THE APPROPRIATE TRIBE AND THEN THE BIA. THE TRUST AND RESTRICTED LAND AREA SHOWN HERE ARE SUITABLE ONLY FOR GENERAL SPATIAL REFERENCE.





Best Community Maps Contributors: South Dakota Game, Fish and Parks; HERE, Garmin, SafeGraph, Geotechnologies, Inc, MET/NASA, USGS, EPA, NPS, Census Bureau, USDA, MA



	6	5	4	3	2	1
	7	8	9	10	11	12
18	17	16	15	14	13	
19	20	21	22	23	24	
30	29	28	27	26	25	
31	32	33	34	35	36	

Pine Ridge Allotted Lease Bids

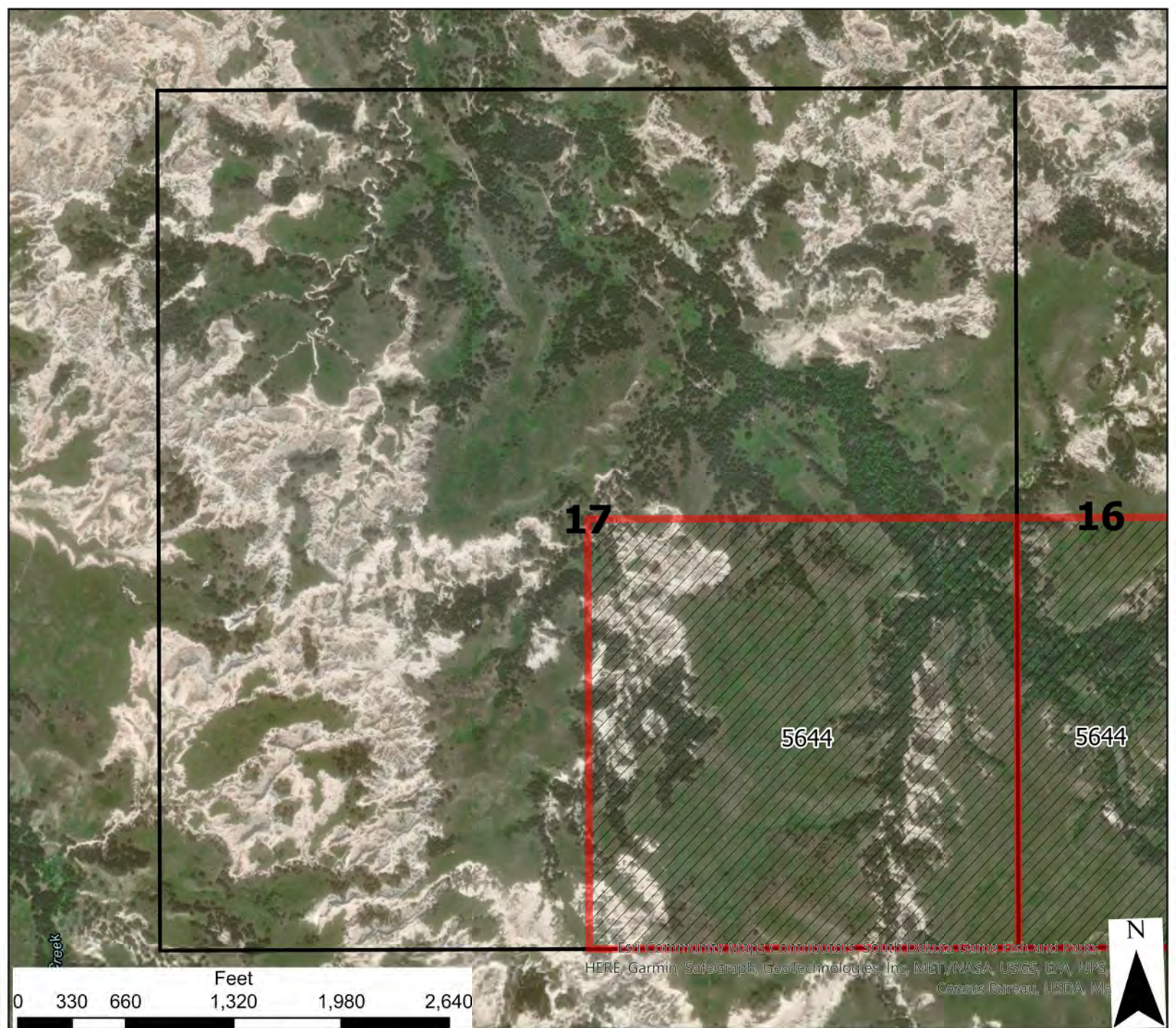
T42N - R37W - S16



- Legend**
- Reservation Boundary
 - Allotted Bid Sections
 - Allotted Lands Open For Bid

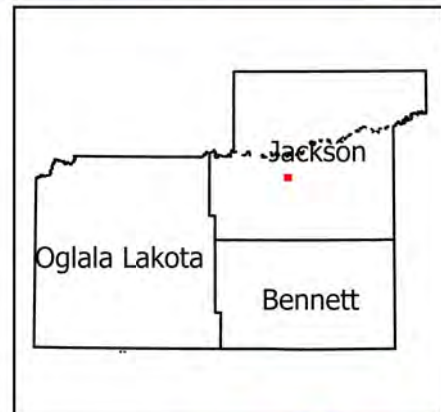
USE CONSTRAINTS AND DISCLAIMER: THIS INFORMATION IS PREPARED STRICTLY FOR ILLUSTRATIVE AND REFERENCE PURPOSES ONLY AND SHOULD NOT BE USED, AND IS NOT INTENDED FOR LEGAL SURVEY ENGINEERING OR NAVIGATION PURPOSES. NO WARRANTY IS MADE BY THE BUREAU OF INDIAN AFFAIRS (BIA) FOR THE ACCURACY OF THIS MAP AND THE INFORMATION IT CONTAINS OR FOR USES OF THE MAP FOR OTHER THAN ILLUSTRATIVE PURPOSES. THE BIA DOES NOT WARRANT THE ACCURACY OF THE MAP, WHICH MAY CONTAIN ERRORS. THE DEPICTIONS CONTAINED HEREIN ARE FOR ILLUSTRATIVE PURPOSES ONLY AND DO NOT REPRESENT THE LEGAL STATUS OF THE AREAS DEPICTED OR ANY INTERESTS IN THE LANDS THEREIN. NO LEGAL INFERENCE CAN OR SHOULD BE MADE FROM THE BOUNDARIES DEPICTED OR THE INFORMATION CONTAINED IN THIS MAP, WHICH IS INTENDED TO BE USED SOLELY FOR STATISTICAL PURPOSES AND DOES NOT REPRESENT THE FEDERAL GOVERNMENT'S POSITION ON THE JURISDICTIONAL STATUS OF INDIAN COUNTRY. OWNERSHIP AND JURISDICTIONAL STATUS IS SUBJECT TO CHANGE AND MUST BE VERIFIED WITH PLAT BOOKS, PATENTS, AND DEEDS IN THE APPROPRIATE FEDERAL AND STATE OFFICES. THE BIA RECOMMENDS THAT PARTIES SEEKING INFORMATION ON RESERVATION BOUNDARIES FIRST CONSULT WITH THE APPROPRIATE TRIBE AND THEN THE BIA. THE TRUST AND RESTRICTED LAND AREA SHOWN HERE ARE SUITABLE ONLY FOR GENERAL SPATIAL REFERENCE.





Pine Ridge Allotted Lease Bids

T42N - R37W - S17



	6	5	4	3	2	1
	7	8	9	10	11	12
18	17	16	15	14	13	
19	20	21	22	23	24	
30	29	28	27	26	25	
31	32	33	34	35	36	

- Legend**
- Reservation Boundary
 - Allotted Bid Sections
 - Allotted Lands Open For Bid

USE CONSTRAINTS AND DISCLAIMER: THIS INFORMATION IS PREPARED STRICTLY FOR ILLUSTRATIVE AND REFERENCE PURPOSES ONLY AND SHOULD NOT BE USED, AND IS NOT INTENDED FOR LEGAL SURVEY ENGINEERING OR NAVIGATION PURPOSES. NO WARRANTY IS MADE BY THE BUREAU OF INDIAN AFFAIRS (BIA) FOR THE ACCURACY OF THIS MAP AND THE INFORMATION IT CONTAINS OR FOR USES OF THE MAP FOR OTHER THAN ILLUSTRATIVE PURPOSES. THE BIA DOES NOT WARRANT THE ACCURACY OF THE MAP, WHICH MAY CONTAIN ERRORS. THE DEPICTIONS CONTAINED HEREIN ARE FOR ILLUSTRATIVE PURPOSES ONLY AND DO NOT REPRESENT THE LEGAL STATUS OF THE AREAS DEPICTED OR ANY INTERESTS IN THE LANDS THEREIN. NO LEGAL INFERENCE CAN OR SHOULD BE MADE FROM THE BOUNDARIES DEPICTED OR THE INFORMATION CONTAINED IN THIS MAP, WHICH IS INTENDED TO BE USED SOLELY FOR STATISTICAL PURPOSES AND DOES NOT REPRESENT THE FEDERAL GOVERNMENT'S POSITION ON THE JURISDICTIONAL STATUS OF INDIAN COUNTRY. OWNERSHIP AND JURISDICTIONAL STATUS IS SUBJECT TO CHANGE AND MUST BE VERIFIED WITH PLAT BOOKS, PATENTS, AND DEEDS IN THE APPROPRIATE FEDERAL AND STATE OFFICES.

THE BIA RECOMMENDS THAT PARTIES SEEKING INFORMATION ON RESERVATION BOUNDARIES FIRST CONSULT WITH THE APPROPRIATE TRIBE AND THEN THE BIA. THE TRUST AND RESTRICTED LAND AREA SHOWN HERE ARE SUITABLE ONLY FOR GENERAL SPATIAL REFERENCE.



16

Craven Rd

Craven Rd

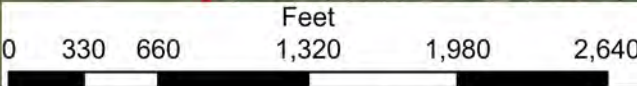
22

5649

27

5648

Esri Community Maps Contributors, South Dakota Game Fish and Parks, HERE, Garmin, SafeGraph, GeoTechnologies, Inc, MET/NASA, USGS, EPA, NPS, Census Bureau, USDA, Ma



	6	5	4	3	2	1
	7	8	9	10	11	12
18	17	16	15	14	13	
19	20	21	22	23	24	
30	29	28	27	26	25	
31	32	33	34	35	36	

Pine Ridge Allotted Lease Bids

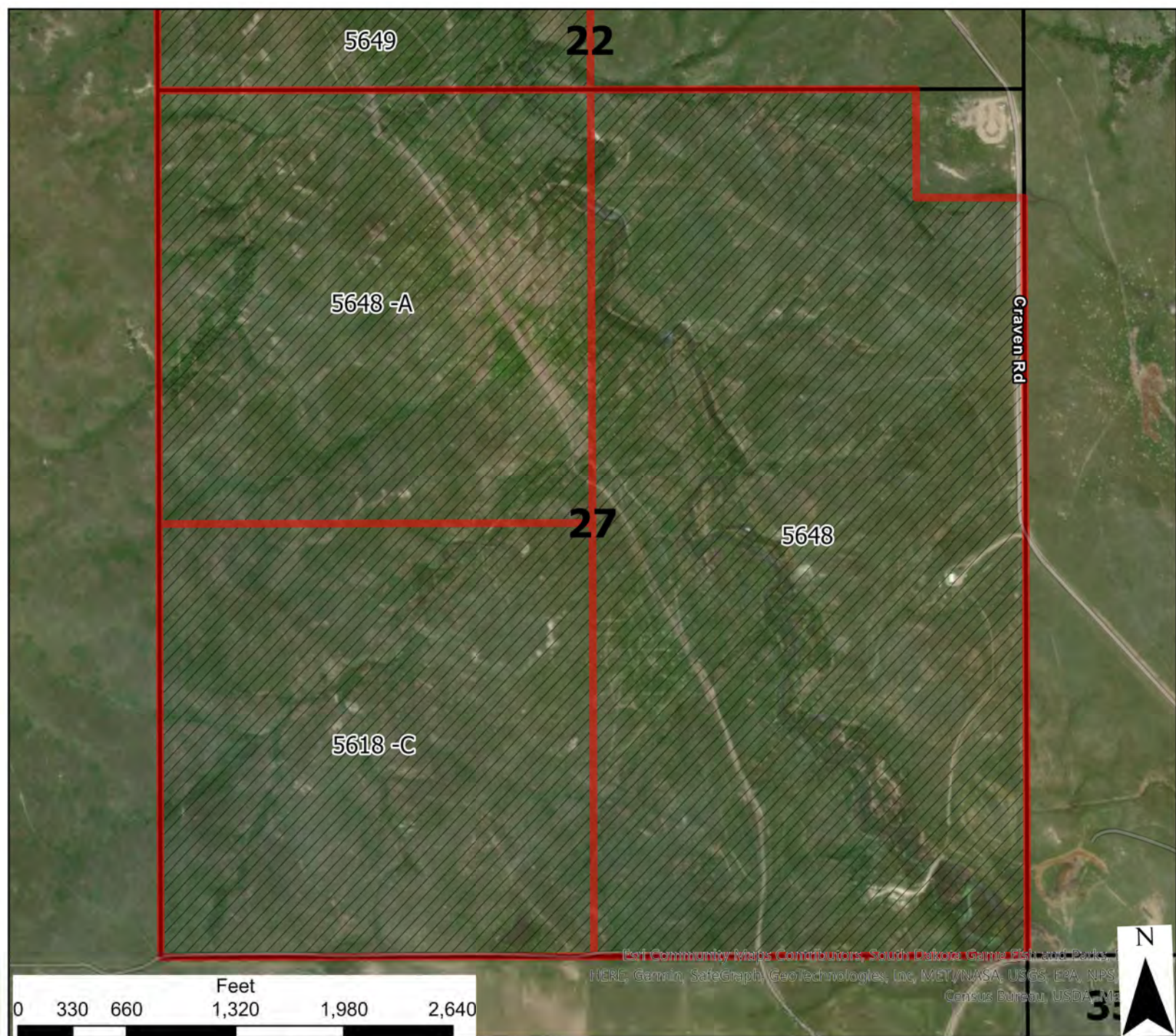
T42N - R37W - S22



- Legend**
- Reservation Boundary
 - Allotted Bid Sections
 - Allotted Lands Open For Bid

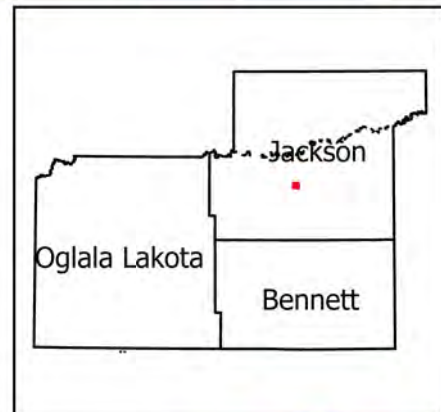
USE CONSTRAINTS AND DISCLAIMER: THIS INFORMATION IS PREPARED STRICTLY FOR ILLUSTRATIVE AND REFERENCE PURPOSES ONLY AND SHOULD NOT BE USED, AND IS NOT INTENDED FOR LEGAL SURVEY ENGINEERING OR NAVIGATION PURPOSES. NO WARRANTY IS MADE BY THE BUREAU OF INDIAN AFFAIRS (BIA) FOR THE ACCURACY OF THIS MAP AND THE INFORMATION IT CONTAINS OR FOR USES OF THE MAP FOR OTHER THAN ILLUSTRATIVE PURPOSES. THE BIA DOES NOT WARRANT THE ACCURACY OF THE MAP, WHICH MAY CONTAIN ERRORS. THE DEPICTIONS CONTAINED HEREIN ARE FOR ILLUSTRATIVE PURPOSES ONLY AND DO NOT REPRESENT THE LEGAL STATUS OF THE AREAS DEPICTED OR ANY INTERESTS IN THE LANDS THEREIN. NO LEGAL INFERENCE CAN OR SHOULD BE MADE FROM THE BOUNDARIES DEPICTED OR THE INFORMATION CONTAINED IN THIS MAP, WHICH IS INTENDED TO BE USED SOLELY FOR STATISTICAL PURPOSES AND DOES NOT REPRESENT THE FEDERAL GOVERNMENT'S POSITION ON THE JURISDICTIONAL STATUS OF INDIAN COUNTRY. OWNERSHIP AND JURISDICTIONAL STATUS IS SUBJECT TO CHANGE AND MUST BE VERIFIED WITH PLAT BOOKS, PATENTS, AND DEEDS IN THE APPROPRIATE FEDERAL AND STATE OFFICES. THE BIA RECOMMENDS THAT PARTIES SEEKING INFORMATION ON RESERVATION BOUNDARIES FIRST CONSULT WITH THE APPROPRIATE TRIBE AND THEN THE BIA. THE TRUST AND RESTRICTED LAND AREA SHOWN HERE ARE SUITABLE ONLY FOR GENERAL SPATIAL REFERENCE.





Pine Ridge Allotted Lease Bids

T42N - R37W - S27



	6	5	4	3	2	1
	7	8	9	10	11	12
18	17	16	15	14	13	
19	20	21	22	23	24	
30	29	28	27	26	25	
31	32	33	34	35	36	

- Legend**
- Reservation Boundary
 - Allotted Bid Sections
 - Allotted Lands Open For Bid

USE CONSTRAINTS AND DISCLAIMER: THIS INFORMATION IS PREPARED STRICTLY FOR ILLUSTRATIVE AND REFERENCE PURPOSES ONLY AND SHOULD NOT BE USED, AND IS NOT INTENDED FOR LEGAL SURVEY ENGINEERING OR NAVIGATION PURPOSES. NO WARRANTY IS MADE BY THE BUREAU OF INDIAN AFFAIRS (BIA) FOR THE ACCURACY OF THIS MAP AND THE INFORMATION IT CONTAINS OR FOR USES OF THE MAP FOR OTHER THAN ILLUSTRATIVE PURPOSES. THE BIA DOES NOT WARRANT THE ACCURACY OF THE MAP, WHICH MAY CONTAIN ERRORS. THE DEPICTIONS CONTAINED HEREIN ARE FOR ILLUSTRATIVE PURPOSES ONLY AND DO NOT REPRESENT THE LEGAL STATUS OF THE AREAS DEPICTED OR ANY INTERESTS IN THE LANDS THEREIN. NO LEGAL INFERENCE CAN OR SHOULD BE MADE FROM THE BOUNDARIES DEPICTED OR THE INFORMATION CONTAINED IN THIS MAP, WHICH IS INTENDED TO BE USED SOLELY FOR STATISTICAL PURPOSES AND DOES NOT REPRESENT THE FEDERAL GOVERNMENT'S POSITION ON THE JURISDICTIONAL STATUS OF INDIAN COUNTRY. OWNERSHIP AND JURISDICTIONAL STATUS IS SUBJECT TO CHANGE AND MUST BE VERIFIED WITH PLAT BOOKS, PATENTS, AND DEEDS IN THE APPROPRIATE FEDERAL AND STATE OFFICES. THE BIA RECOMMENDS THAT PARTIES SEEKING INFORMATION ON RESERVATION BOUNDARIES FIRST CONSULT WITH THE APPROPRIATE TRIBE AND THEN THE BIA. THE TRUST AND RESTRICTED LAND AREA SHOWN HERE ARE SUITABLE ONLY FOR GENERAL SPATIAL REFERENCE.



5648 27

Craven Rd

Craven

5618 -A

35

5618 -B

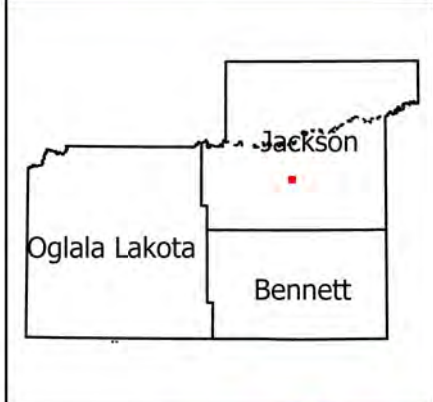
Esri Community Maps Contributors, South Dakota Game Fish and Parks, HERE, Garmin, SafeGraph, Geotechnologies, Inc, MDT/NASA, USGS, EPA, NPS, Census Bureau, USDA, MA



	6	5	4	3	2	1
	7	8	9	10	11	12
18	17	16	15	14	13	
19	20	21	22	23	24	
30	29	28	27	26	25	
31	32	33	34	35	36	

Pine Ridge Allotted Lease Bids

T42N - R37W - S35

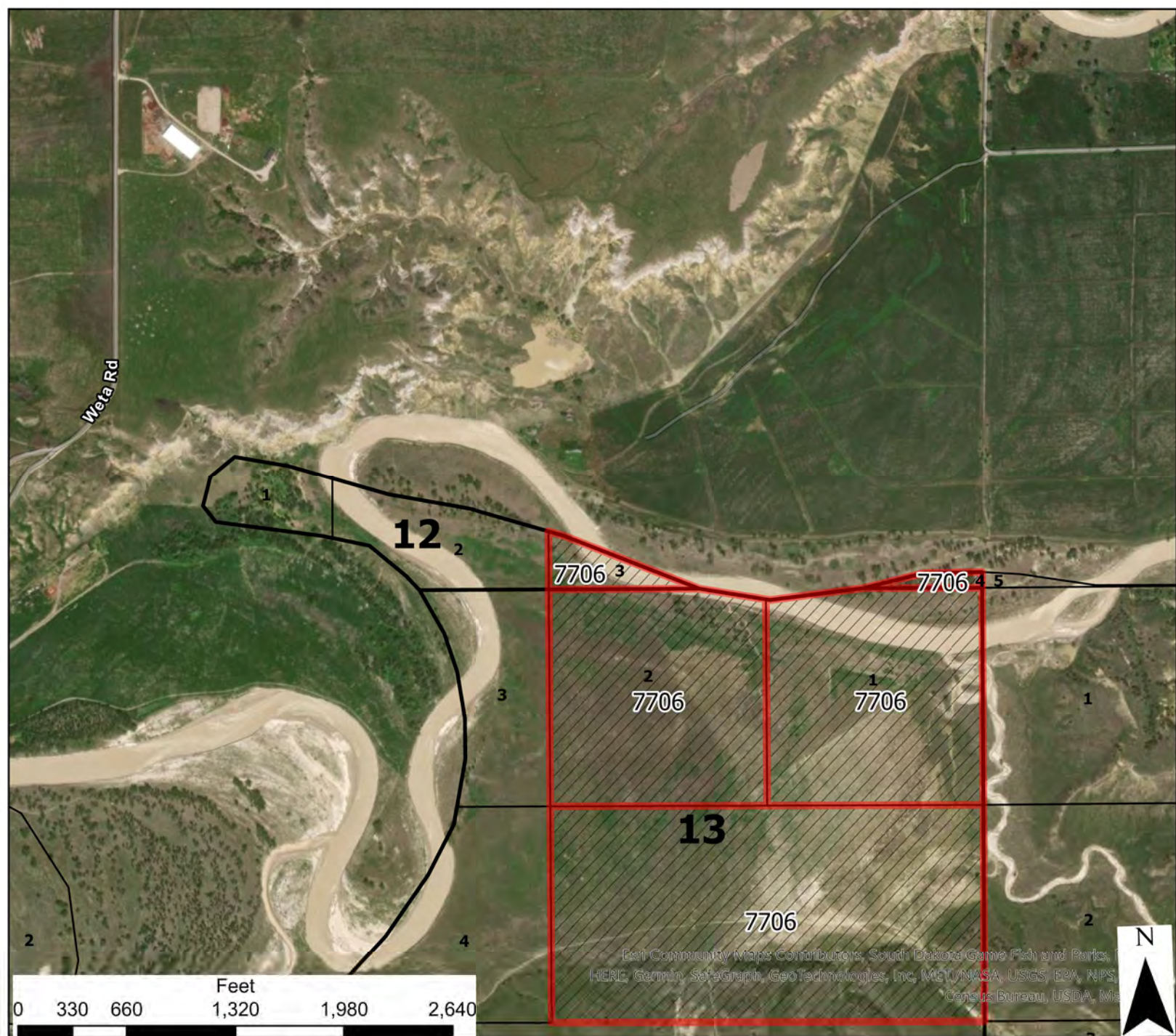


- Legend**
- Reservation Boundary
 - Allotted Bid Sections
 - Allotted Lands Open For Bid

USE CONSTRAINTS AND DISCLAIMER: THIS INFORMATION IS PREPARED STRICTLY FOR ILLUSTRATIVE AND REFERENCE PURPOSES ONLY AND SHOULD NOT BE USED, AND IS NOT INTENDED FOR LEGAL SURVEY ENGINEERING OR NAVIGATION PURPOSES. NO WARRANTY IS MADE BY THE BUREAU OF INDIAN AFFAIRS (BIA) FOR THE ACCURACY OF THIS MAP AND THE INFORMATION IT CONTAINS OR FOR USES OF THE MAP FOR OTHER THAN ILLUSTRATIVE PURPOSES. THE BIA DOES NOT WARRANT THE ACCURACY OF THE MAP, WHICH MAY CONTAIN ERRORS. THE DEPICTIONS CONTAINED HEREIN ARE FOR ILLUSTRATIVE PURPOSES ONLY AND DO NOT REPRESENT THE LEGAL STATUS OF THE AREAS DEPICTED OR ANY INTERESTS IN THE LANDS THEREIN. NO LEGAL INFERENCE CAN OR SHOULD BE MADE FROM THE BOUNDARIES DEPICTED OR THE INFORMATION CONTAINED IN THIS MAP, WHICH IS INTENDED TO BE USED SOLELY FOR STATISTICAL PURPOSES AND DOES NOT REPRESENT THE FEDERAL GOVERNMENT'S POSITION ON THE JURISDICTIONAL STATUS OF INDIAN COUNTRY. OWNERSHIP AND JURISDICTIONAL STATUS IS SUBJECT TO CHANGE AND MUST BE VERIFIED WITH PLAT BOOKS, PATENTS, AND DEEDS IN THE APPROPRIATE FEDERAL AND STATE OFFICES.

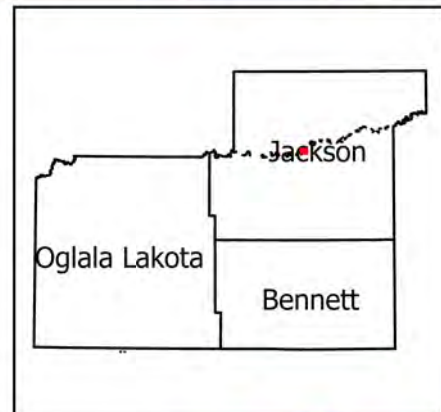
THE BIA RECOMMENDS THAT PARTIES SEEKING INFORMATION ON RESERVATION BOUNDARIES FIRST CONSULT WITH THE APPROPRIATE TRIBE AND THEN THE BIA. THE TRUST AND RESTRICTED LAND AREA SHOWN HERE ARE SUITABLE ONLY FOR GENERAL SPATIAL REFERENCE.





Pine Ridge Allotted Lease Bids

T43N - R37W - S12



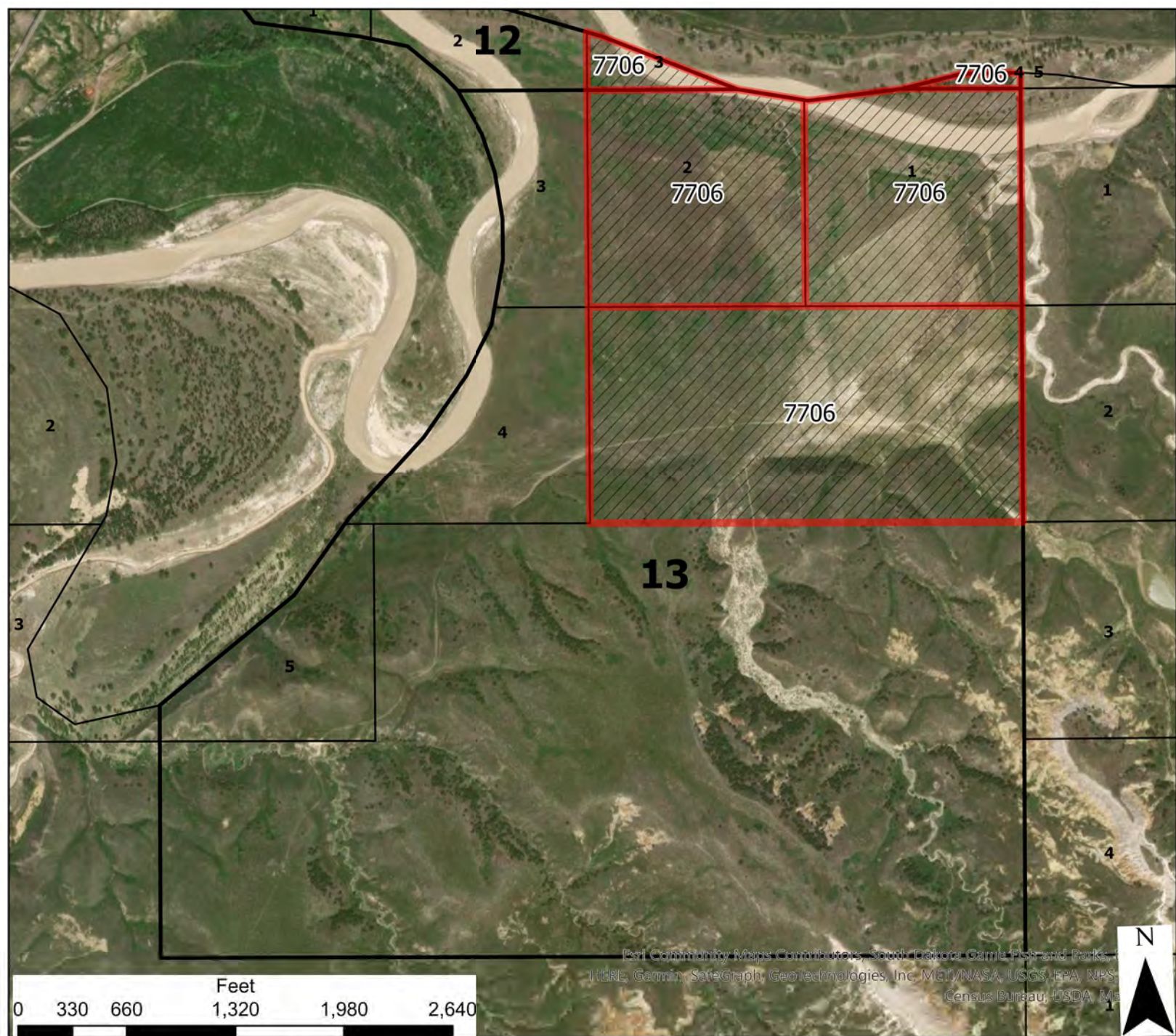
	6	5	4	3	2	1
	7	8	9	10	11	12
	18	17	16	15	14	13
	19	20	21	22	23	24
	30	29	28	27	26	25
	31	32	33	34	35	36

- Legend**
- Reservation Boundary
 - Allotted Bid Sections
 - Allotted Lands Open For Bid

USE CONSTRAINTS AND DISCLAIMER: THIS INFORMATION IS PREPARED STRICTLY FOR ILLUSTRATIVE AND REFERENCE PURPOSES ONLY AND SHOULD NOT BE USED, AND IS NOT INTENDED FOR LEGAL SURVEY ENGINEERING OR NAVIGATION PURPOSES. NO WARRANTY IS MADE BY THE BUREAU OF INDIAN AFFAIRS (BIA) FOR THE ACCURACY OF THIS MAP AND THE INFORMATION IT CONTAINS OR FOR USES OF THE MAP FOR OTHER THAN ILLUSTRATIVE PURPOSES. THE BIA DOES NOT WARRANT THE ACCURACY OF THE MAP, WHICH MAY CONTAIN ERRORS. THE DEPICTIONS CONTAINED HEREIN ARE FOR ILLUSTRATIVE PURPOSES ONLY AND DO NOT REPRESENT THE LEGAL STATUS OF THE AREAS DEPICTED OR ANY INTERESTS IN THE LANDS THEREIN. NO LEGAL INFERENCE CAN OR SHOULD BE MADE FROM THE BOUNDARIES DEPICTED OR THE INFORMATION CONTAINED IN THIS MAP, WHICH IS INTENDED TO BE USED SOLELY FOR STATISTICAL PURPOSES AND DOES NOT REPRESENT THE FEDERAL GOVERNMENT'S POSITION ON THE JURISDICTIONAL STATUS OF INDIAN COUNTRY. OWNERSHIP AND JURISDICTIONAL STATUS IS SUBJECT TO CHANGE AND MUST BE VERIFIED WITH PLAT BOOKS, PATENTS, AND DEEDS IN THE APPROPRIATE FEDERAL AND STATE OFFICES.

THE BIA RECOMMENDS THAT PARTIES SEEKING INFORMATION ON RESERVATION BOUNDARIES FIRST CONSULT WITH THE APPROPRIATE TRIBE AND THEN THE BIA. THE TRUST AND RESTRICTED LAND AREA SHOWN HERE ARE SUITABLE ONLY FOR GENERAL SPATIAL REFERENCE.

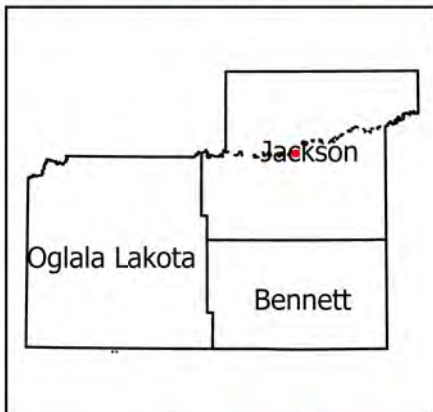




Peri Community Maps Contributors, South Dakota Game Fish and Parks, HERE, Garmin, SafeGraph, GeoTechnologies, Inc, MET/NASA, USGS, EPA, NPS, Census Bureau, USDA, M...

Pine Ridge Allotted Lease Bids

T43N - R37W - S13



	6	5	4	3	2	1
	7	8	9	10	11	12
	18	17	16	15	14	13
	19	20	21	22	23	24
	30	29	28	27	26	25
	31	32	33	34	35	36

- Legend**
- Reservation Boundary
 - Allotted Bid Sections
 - Allotted Lands Open For Bid

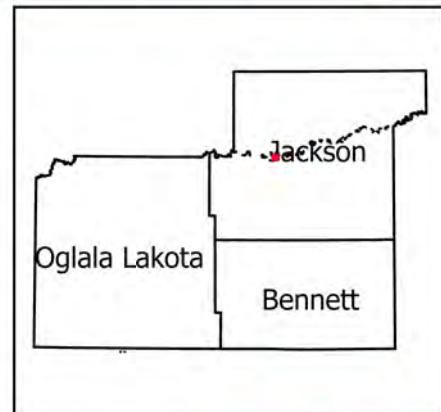
USE CONSTRAINTS AND DISCLAIMER: THIS INFORMATION IS PREPARED STRICTLY FOR ILLUSTRATIVE AND REFERENCE PURPOSES ONLY AND SHOULD NOT BE USED, AND IS NOT INTENDED FOR LEGAL SURVEY ENGINEERING OR NAVIGATION PURPOSES. NO WARRANTY IS MADE BY THE BUREAU OF INDIAN AFFAIRS (BIA) FOR THE ACCURACY OF THIS MAP AND THE INFORMATION IT CONTAINS OR FOR USES OF THE MAP FOR OTHER THAN ILLUSTRATIVE PURPOSES. THE BIA DOES NOT WARRANT THE ACCURACY OF THE MAP, WHICH MAY CONTAIN ERRORS. THE DEPICTIONS CONTAINED HEREIN ARE FOR ILLUSTRATIVE PURPOSES ONLY AND DO NOT REPRESENT THE LEGAL STATUS OF THE AREAS DEPICTED OR ANY INTERESTS IN THE LANDS THEREIN. NO LEGAL INFERENCE CAN OR SHOULD BE MADE FROM THE BOUNDARIES DEPICTED OR THE INFORMATION CONTAINED IN THIS MAP, WHICH IS INTENDED TO BE USED SOLELY FOR STATISTICAL PURPOSES AND DOES NOT REPRESENT THE FEDERAL GOVERNMENT'S POSITION ON THE JURISDICTIONAL STATUS OF INDIAN COUNTRY. OWNERSHIP AND JURISDICTIONAL STATUS IS SUBJECT TO CHANGE AND MUST BE VERIFIED WITH PLAT BOOKS, PATENTS, AND DEEDS IN THE APPROPRIATE FEDERAL AND STATE OFFICES. THE BIA RECOMMENDS THAT PARTIES SEEKING INFORMATION ON RESERVATION BOUNDARIES FIRST CONSULT WITH THE APPROPRIATE TRIBE AND THEN THE BIA. THE TRUST AND RESTRICTED LAND AREA SHOWN HERE ARE SUITABLE ONLY FOR GENERAL SPATIAL REFERENCE.





Pine Ridge Allotted Lease Bids

T43N - R38W - S23

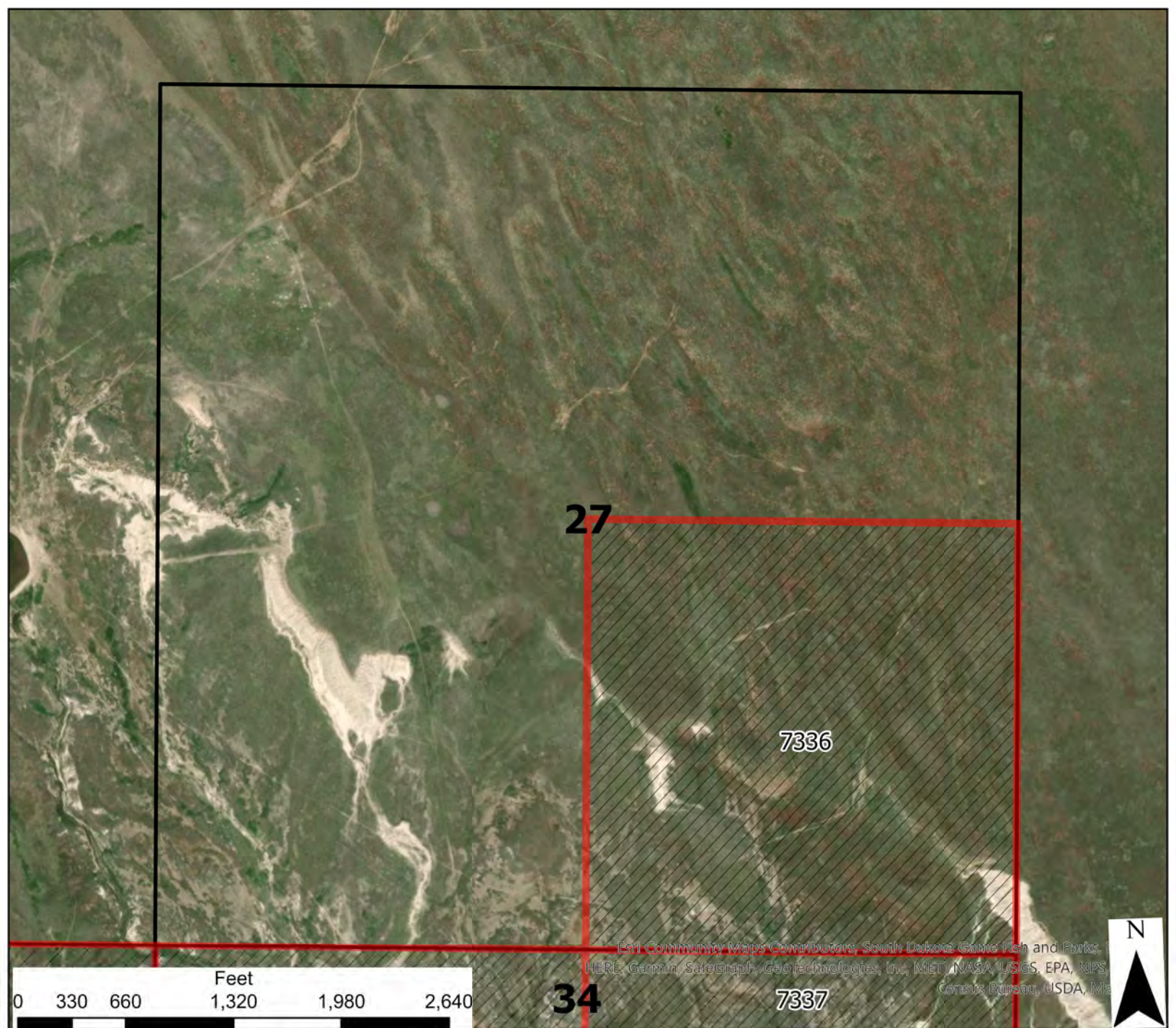


	6	5	4	3	2	1
	7	8	9	10	11	12
	18	17	16	15	14	13
	19	20	21	22	23	24
	30	29	28	27	26	25
	31	32	33	34	35	36

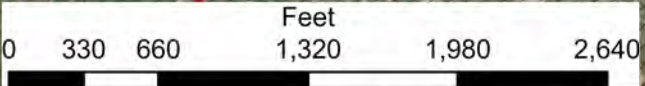
- Legend**
- Reservation Boundary
 - Allotted Bid Sections
 - Allotted Lands Open For Bid

USE CONSTRAINTS AND DISCLAIMER: THIS INFORMATION IS PREPARED STRICTLY FOR ILLUSTRATIVE AND REFERENCE PURPOSES ONLY AND SHOULD NOT BE USED, AND IS NOT INTENDED FOR LEGAL SURVEY ENGINEERING OR NAVIGATION PURPOSES. NO WARRANTY IS MADE BY THE BUREAU OF INDIAN AFFAIRS (BIA) FOR THE ACCURACY OF THIS MAP AND THE INFORMATION IT CONTAINS OR FOR USES OF THE MAP FOR OTHER THAN ILLUSTRATIVE PURPOSES. THE BIA DOES NOT WARRANT THE ACCURACY OF THE MAP, WHICH MAY CONTAIN ERRORS. THE DEPICTIONS CONTAINED HEREIN ARE FOR ILLUSTRATIVE PURPOSES ONLY AND DO NOT REPRESENT THE LEGAL STATUS OF THE AREAS DEPICTED OR ANY INTERESTS IN THE LANDS THEREIN. NO LEGAL INFERENCE CAN OR SHOULD BE MADE FROM THE BOUNDARIES DEPICTED OR THE INFORMATION CONTAINED IN THIS MAP, WHICH IS INTENDED TO BE USED SOLELY FOR STATISTICAL PURPOSES AND DOES NOT REPRESENT THE FEDERAL GOVERNMENT'S POSITION ON THE JURISDICTIONAL STATUS OF INDIAN COUNTRY. OWNERSHIP AND JURISDICTIONAL STATUS IS SUBJECT TO CHANGE AND MUST BE VERIFIED WITH PLAT BOOKS, PATENTS, AND DEEDS IN THE APPROPRIATE FEDERAL AND STATE OFFICES. THE BIA RECOMMENDS THAT PARTIES SEEKING INFORMATION ON RESERVATION BOUNDARIES FIRST CONSULT WITH THE APPROPRIATE TRIBE AND THEN THE BIA. THE TRUST AND RESTRICTED LAND AREA SHOWN HERE ARE SUITABLE ONLY FOR GENERAL SPATIAL REFERENCE.





ESRI Community Maps Contributors, South Dakota Game Fish and Parks, HERE, Garmin, SafeGraph, GeoTechnologies, Inc, MET, NASA, USGS, EPA, NPS, Census Bureau, USDA, Ma



	6	5	4	3	2	1
	7	8	9	10	11	12
18	17	16	15	14	13	
19	20	21	22	23	24	
30	29	28	27	26	25	
31	32	33	34	35	36	

Pine Ridge Allotted Lease Bids

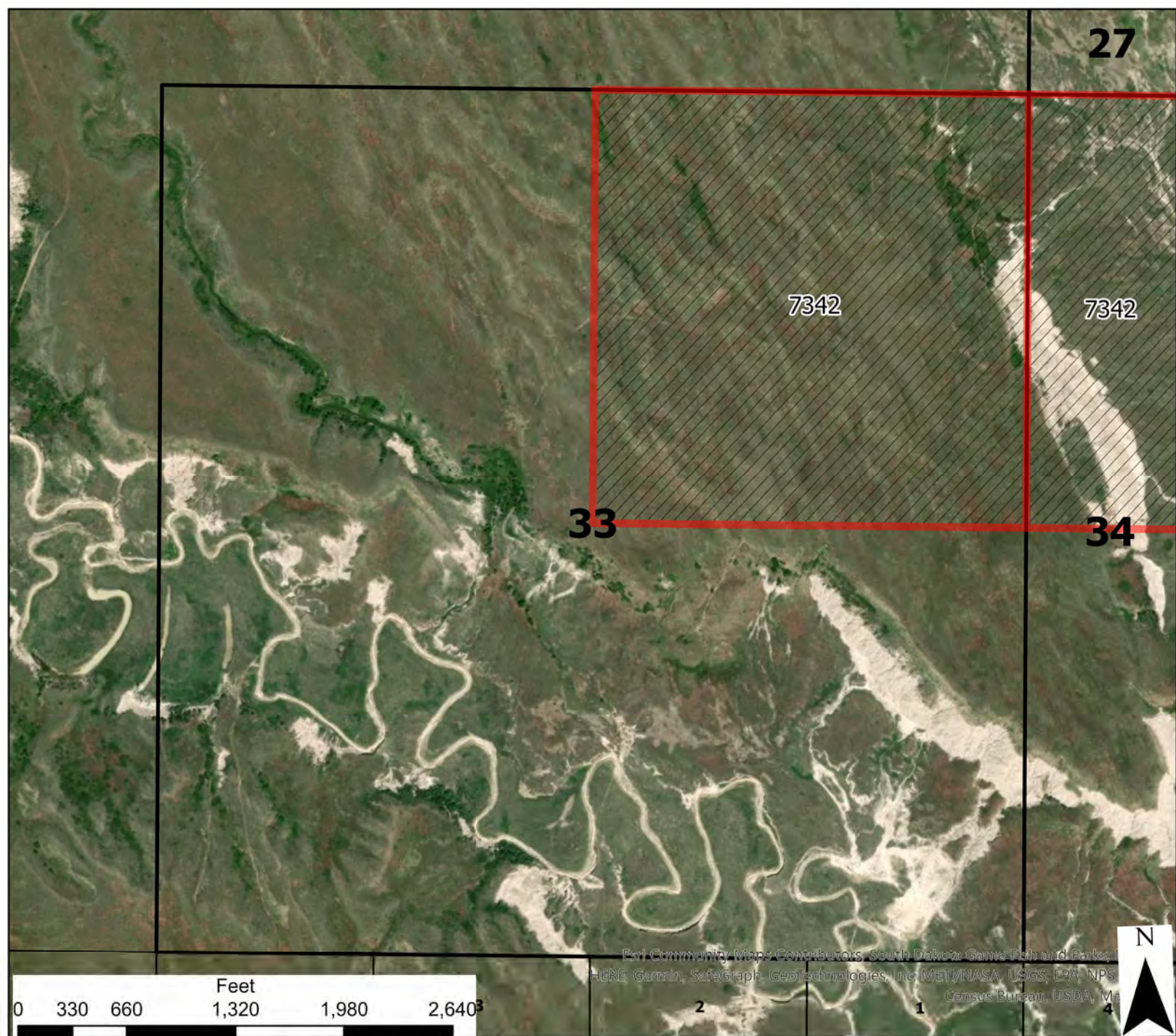
T43N - R43W - S27



- Legend**
- Reservation Boundary
 - Allotted Bid Sections
 - Allotted Lands Open For Bid

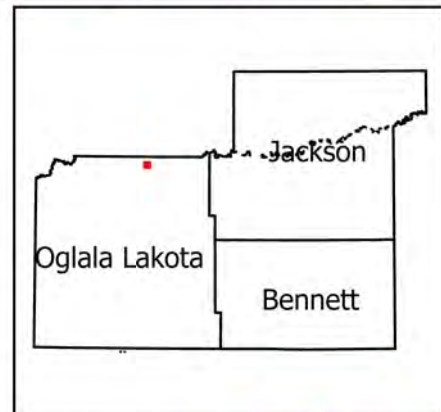
USE CONSTRAINTS AND DISCLAIMER: THIS INFORMATION IS PREPARED STRICTLY FOR ILLUSTRATIVE AND REFERENCE PURPOSES ONLY AND SHOULD NOT BE USED, AND IS NOT INTENDED FOR LEGAL SURVEY ENGINEERING OR NAVIGATION PURPOSES. NO WARRANTY IS MADE BY THE BUREAU OF INDIAN AFFAIRS (BIA) FOR THE ACCURACY OF THIS MAP AND THE INFORMATION IT CONTAINS OR FOR USES OF THE MAP FOR OTHER THAN ILLUSTRATIVE PURPOSES. THE BIA DOES NOT WARRANT THE ACCURACY OF THE MAP, WHICH MAY CONTAIN ERRORS. THE DEPICTIONS CONTAINED HEREIN ARE FOR ILLUSTRATIVE PURPOSES ONLY AND DO NOT REPRESENT THE LEGAL STATUS OF THE AREAS DEPICTED OR ANY INTERESTS IN THE LANDS THEREIN. NO LEGAL INFERENCE CAN OR SHOULD BE MADE FROM THE BOUNDARIES DEPICTED OR THE INFORMATION CONTAINED IN THIS MAP, WHICH IS INTENDED TO BE USED SOLELY FOR STATISTICAL PURPOSES AND DOES NOT REPRESENT THE FEDERAL GOVERNMENT'S POSITION ON THE JURISDICTIONAL STATUS OF INDIAN COUNTRY. OWNERSHIP AND JURISDICTIONAL STATUS IS SUBJECT TO CHANGE AND MUST BE VERIFIED WITH PLAT BOOKS, PATENTS, AND DEEDS IN THE APPROPRIATE FEDERAL AND STATE OFFICES. THE BIA RECOMMENDS THAT PARTIES SEEKING INFORMATION ON RESERVATION BOUNDARIES FIRST CONSULT WITH THE APPROPRIATE TRIBE AND THEN THE BIA. THE TRUST AND RESTRICTED LAND AREA SHOWN HERE ARE SUITABLE ONLY FOR GENERAL SPATIAL REFERENCE.





Pine Ridge Allotted Lease Bids

T43N - R43W - S33

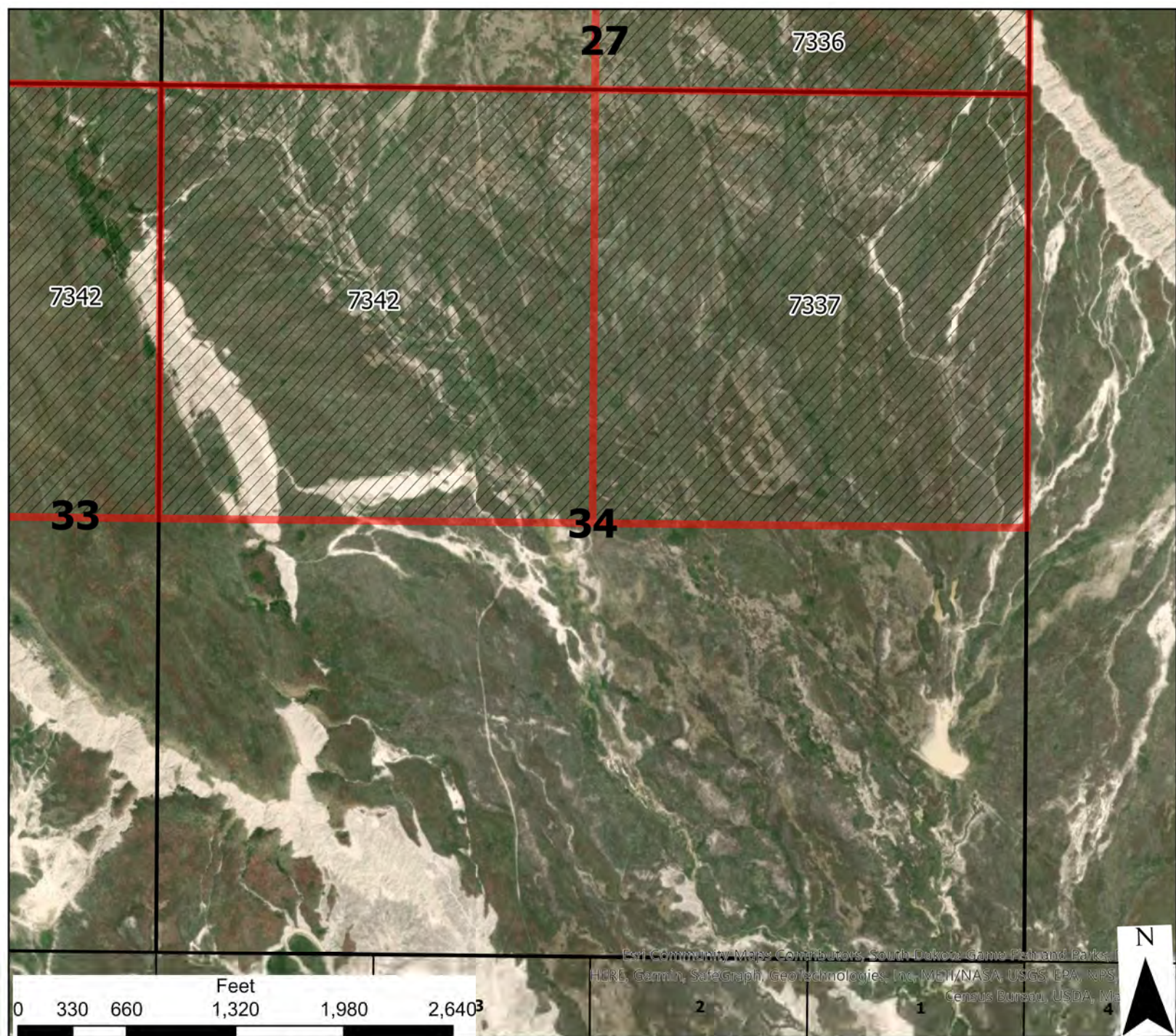


	6	5	4	3	2	1
	7	8	9	10	11	12
18	17	16	15	14	13	
19	20	21	22	23	24	
30	29	28	27	26	25	
31	32	33	34	35	36	

- Legend**
- Reservation Boundary
 - Allotted Bid Sections
 - Allotted Lands Open For Bid

USE CONSTRAINTS AND DISCLAIMER: THIS INFORMATION IS PREPARED STRICTLY FOR ILLUSTRATIVE AND REFERENCE PURPOSES ONLY AND SHOULD NOT BE USED, AND IS NOT INTENDED FOR LEGAL SURVEY ENGINEERING OR NAVIGATION PURPOSES. NO WARRANTY IS MADE BY THE BUREAU OF INDIAN AFFAIRS (BIA) FOR THE ACCURACY OF THIS MAP AND THE INFORMATION IT CONTAINS OR FOR USES OF THE MAP FOR OTHER THAN ILLUSTRATIVE PURPOSES. THE BIA DOES NOT WARRANT THE ACCURACY OF THE MAP, WHICH MAY CONTAIN ERRORS. THE DEPICTIONS CONTAINED HEREIN ARE FOR ILLUSTRATIVE PURPOSES ONLY AND DO NOT REPRESENT THE LEGAL STATUS OF THE AREAS DEPICTED OR ANY INTERESTS IN THE LANDS THEREIN. NO LEGAL INFERENCE CAN OR SHOULD BE MADE FROM THE BOUNDARIES DEPICTED OR THE INFORMATION CONTAINED IN THIS MAP, WHICH IS INTENDED TO BE USED SOLELY FOR STATISTICAL PURPOSES AND DOES NOT REPRESENT THE FEDERAL GOVERNMENT'S POSITION ON THE JURISDICTIONAL STATUS OF INDIAN COUNTRY. OWNERSHIP AND JURISDICTIONAL STATUS IS SUBJECT TO CHANGE AND MUST BE VERIFIED WITH PLAT BOOKS, PATENTS, AND DEEDS IN THE APPROPRIATE FEDERAL AND STATE OFFICES. THE BIA RECOMMENDS THAT PARTIES SEEKING INFORMATION ON RESERVATION BOUNDARIES FIRST CONSULT WITH THE APPROPRIATE TRIBE AND THEN THE BIA. THE TRUST AND RESTRICTED LAND AREA SHOWN HERE ARE SUITABLE ONLY FOR GENERAL SPATIAL REFERENCE.

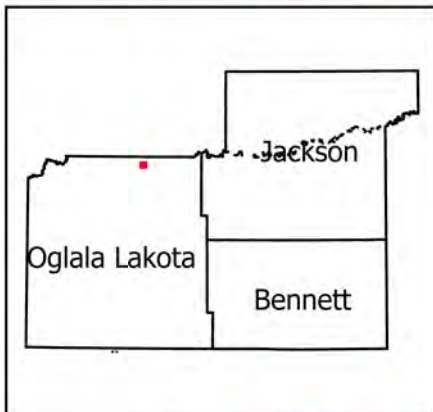




Esri Community Maps Contributors, South Dakota Game Fish and Parks, HERE, Garmin, SafeGraph, Geotechnologies, Inc., MCH/NASA, USGS, EPA, NPS, Census Bureau, USDA, NOAA

Pine Ridge Allotted Lease Bids

T43N - R43W - S34



	6	5	4	3	2	1
	7	8	9	10	11	12
18	17	16	15	14	13	
19	20	21	22	23	24	
30	29	28	27	26	25	
31	32	33	34	35	36	

- Legend**
- Reservation Boundary
 - Allotted Bid Sections
 - Allotted Lands Open For Bid

USE CONSTRAINTS AND DISCLAIMER: THIS INFORMATION IS PREPARED STRICTLY FOR ILLUSTRATIVE AND REFERENCE PURPOSES ONLY AND SHOULD NOT BE USED, AND IS NOT INTENDED FOR LEGAL SURVEY ENGINEERING OR NAVIGATION PURPOSES. NO WARRANTY IS MADE BY THE BUREAU OF INDIAN AFFAIRS (BIA) FOR THE ACCURACY OF THIS MAP AND THE INFORMATION IT CONTAINS OR FOR USES OF THE MAP FOR OTHER THAN ILLUSTRATIVE PURPOSES. THE BIA DOES NOT WARRANT THE ACCURACY OF THE MAP, WHICH MAY CONTAIN ERRORS. THE DEPICTIONS CONTAINED HEREIN ARE FOR ILLUSTRATIVE PURPOSES ONLY AND DO NOT REPRESENT THE LEGAL STATUS OF THE AREAS DEPICTED OR ANY INTERESTS IN THE LANDS THEREIN. NO LEGAL INFERENCE CAN OR SHOULD BE MADE FROM THE BOUNDARIES DEPICTED OR THE INFORMATION CONTAINED IN THIS MAP, WHICH IS INTENDED TO BE USED SOLELY FOR STATISTICAL PURPOSES AND DOES NOT REPRESENT THE FEDERAL GOVERNMENT'S POSITION ON THE JURISDICTIONAL STATUS OF INDIAN COUNTRY. OWNERSHIP AND JURISDICTIONAL STATUS IS SUBJECT TO CHANGE AND MUST BE VERIFIED WITH PLAT BOOKS, PATENTS, AND DEEDS IN THE APPROPRIATE FEDERAL AND STATE OFFICES. THE BIA RECOMMENDS THAT PARTIES SEEKING INFORMATION ON RESERVATION BOUNDARIES FIRST CONSULT WITH THE APPROPRIATE TRIBE AND THEN THE BIA. THE TRUST AND RESTRICTED LAND AREA SHOWN HERE ARE SUITABLE ONLY FOR GENERAL SPATIAL REFERENCE.

