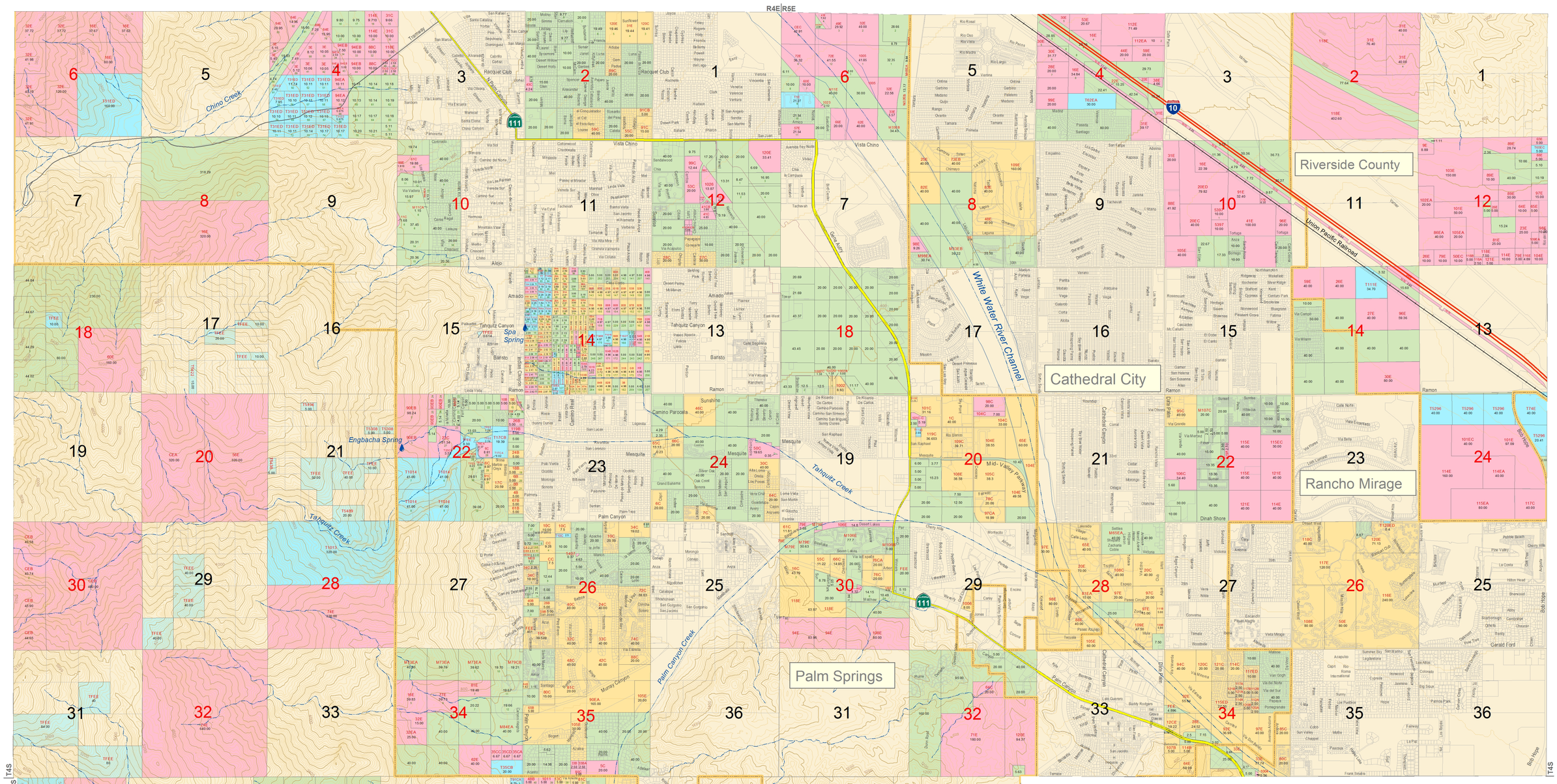

AGUA CALIENTE INDIAN RESERVATION

RIVERSIDE COUNTY, CALIFORNIA

LAND STATUS AS OF FEBRUARY 2012

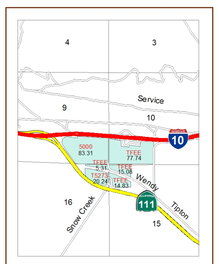

Township 3 South Range 3 East
Land Under Tribal Jurisdiction
Beyond Reservation Boundary

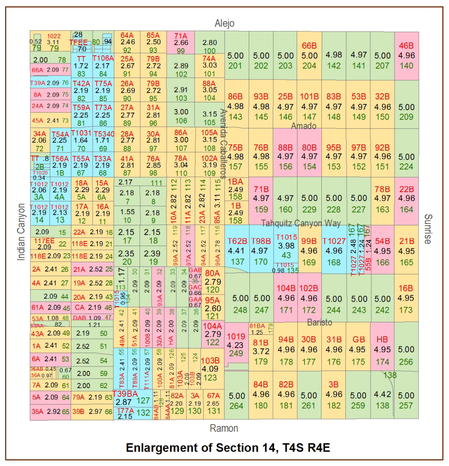

Enlargement of Section 14, T4S R4E

Legend

- Interstate 10
- State Highways
- Railroads
- Intermittent Streams
- Elevation Contours
- City or County Boundary
- Allotted and Not Leased
- Allotted and Leased
- Fee
- Tribal
- Tribal Outside Reservation
- Off Reservation
- 58A Allotment Number
- 0.00 Acreage
- 10,11 Lot Number
- 14 Reservation Sections

N

0 0.25 0.5 0.75 1 Miles

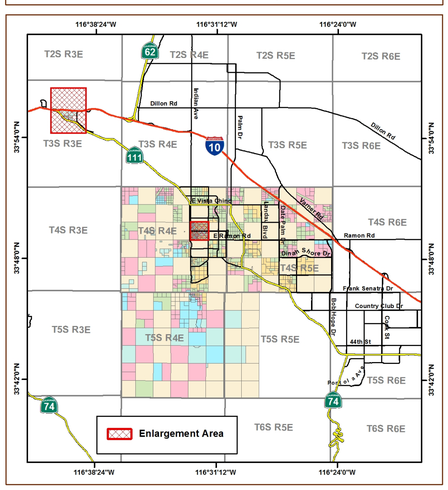

This map contains a representation of tract ownership.
It does not cover questions of location, boundary, or area
which an accurate survey map may disclose.