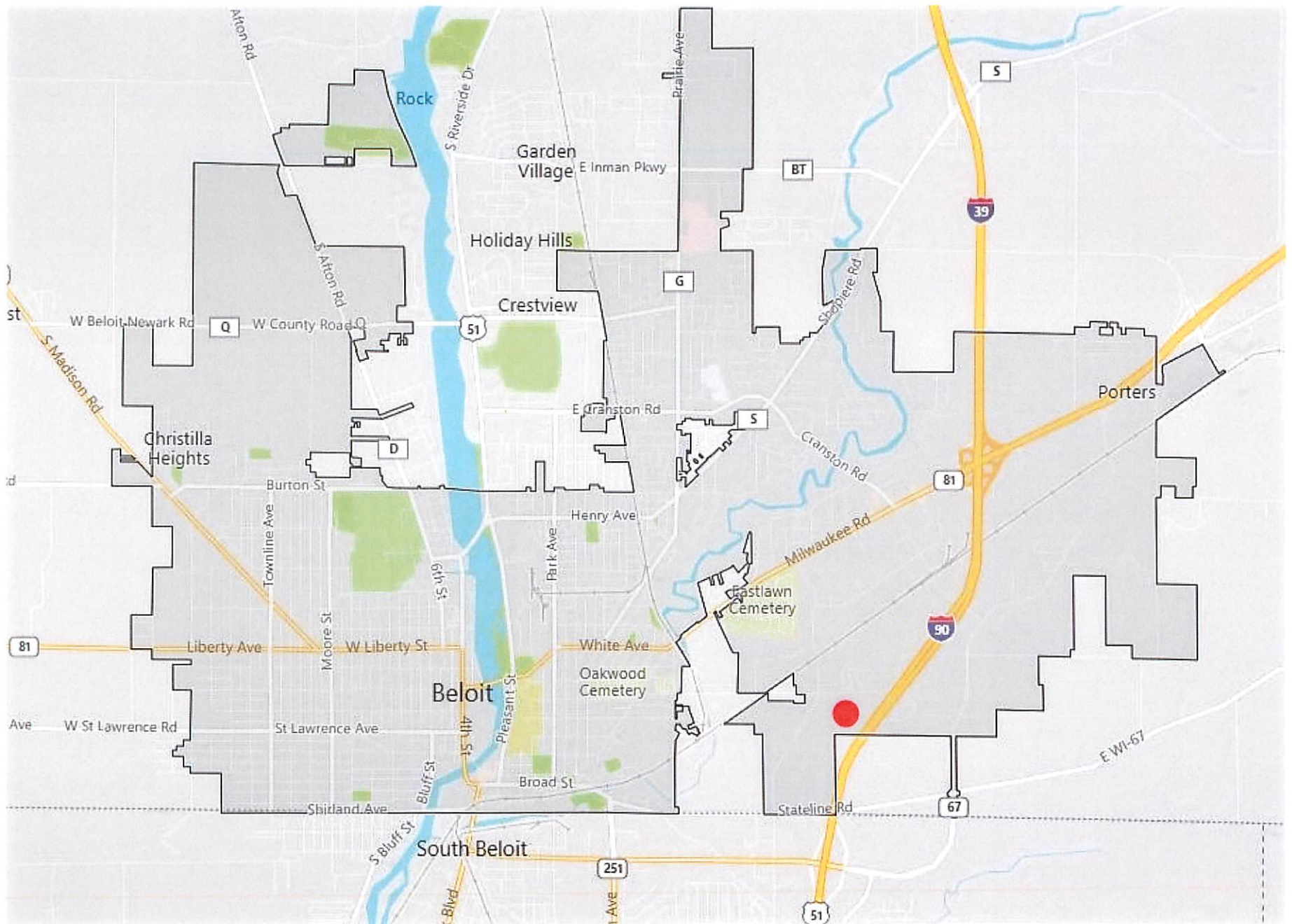




SOURCE: ESRI Data, 2012; Wisconsin DNR, 1998; AES, 2013

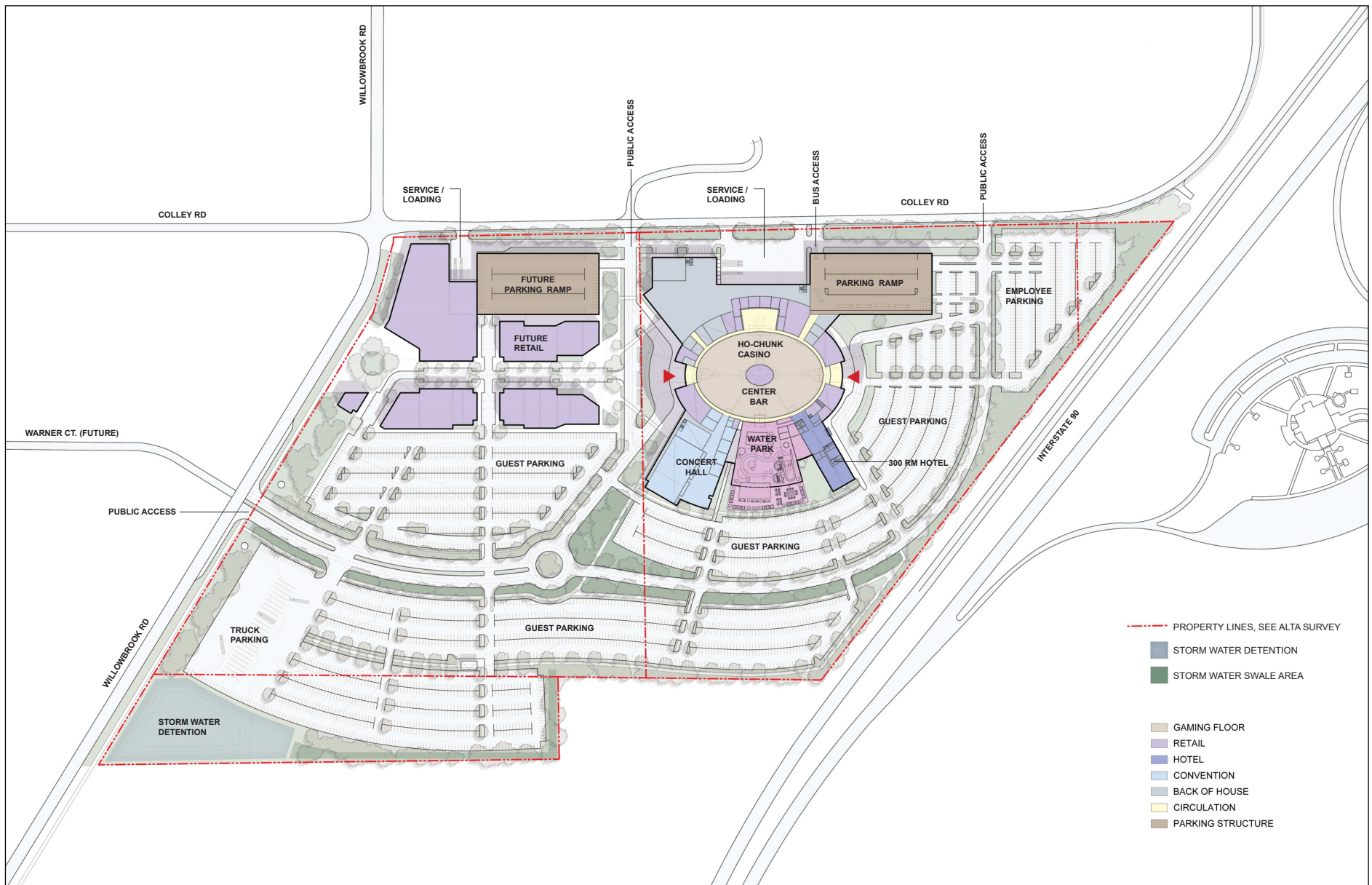
Ho-Chunk Nation - Beloit Fee-to-Trust and Casino Project Draft EIS / 212529 ■

Figure 2-1
Regional Location





Ho-Chunk Nation - Beloit Fee-to-Trust and Casino Project



Ho-Chunk Nation Historic Villages

Map Created By: MRO BIA Cartographer - CK 10/24/2018



Ho-Chunk Villages Latest Year Occupied

Villages Digitized From Ho-Chunk DNR GIS Map

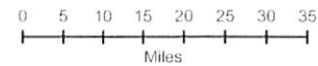
- 1793
- 1810
- 1830
- 1870

Hydrology

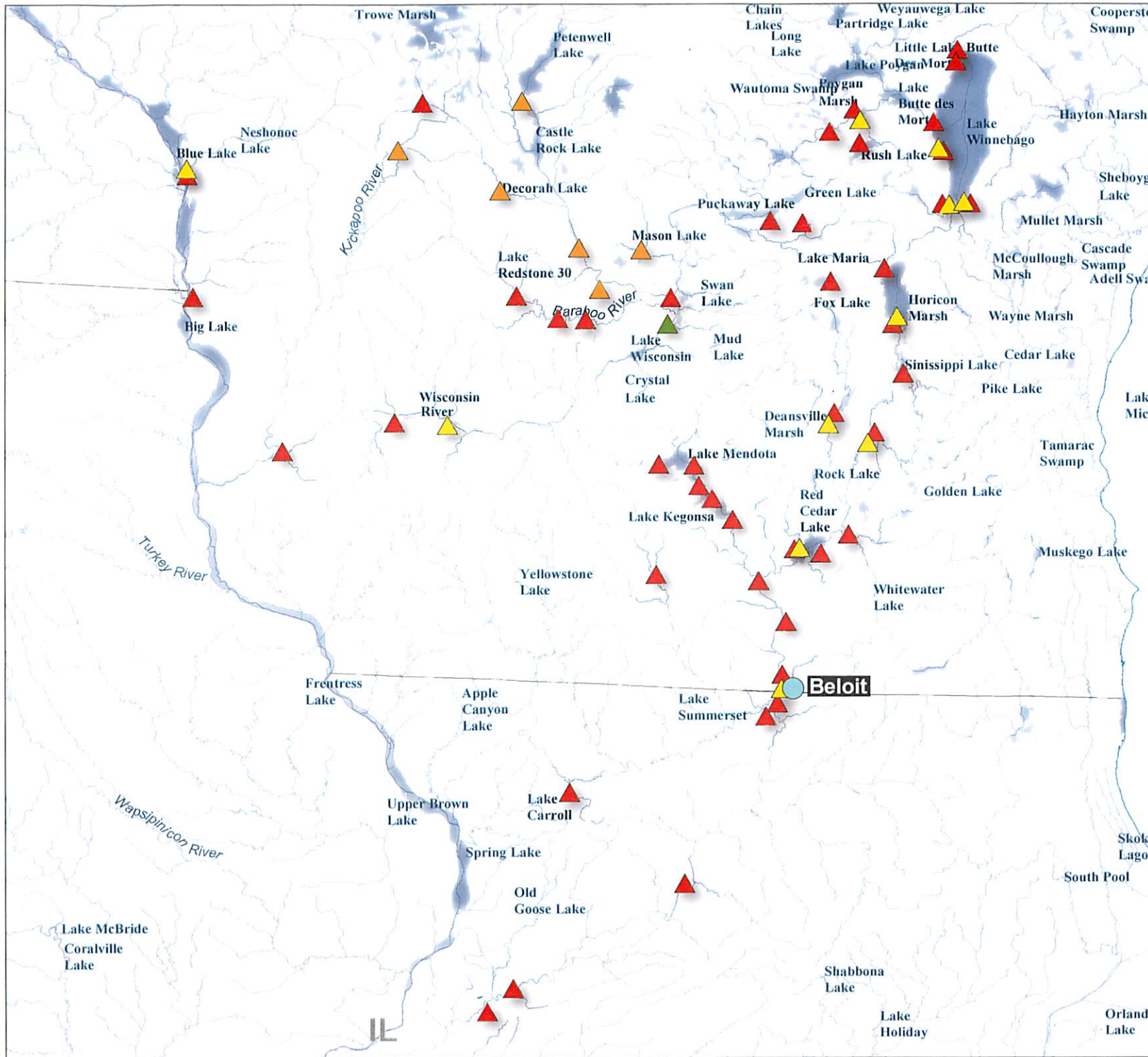
- River
- Lake

Places

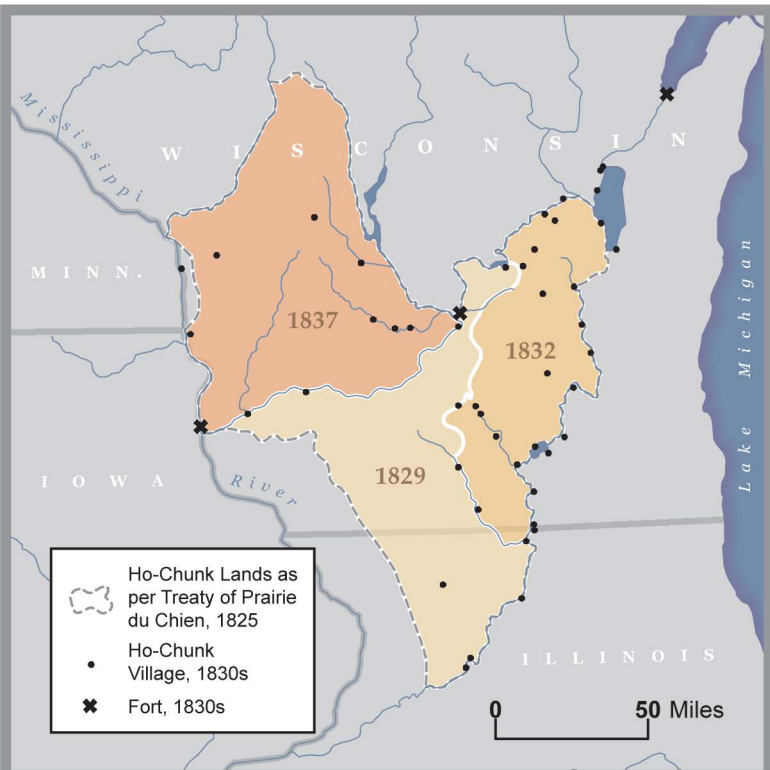
- Beloit



Disclaimer: This information is prepared strictly for illustration and reference purposes only and should not be used, and is not intended for legal, survey, engineering or navigation purposes. No warranty is made by the Bureau of Indian Affairs (BIA) for the use of the data for purposes not intended by the BIA. This map may contain errors. There is no impact on the legal status of the land shown depicted herein and no impact of land ownership. No legal inference can or should be made from the locations referenced in this map. The map is to be solely for statistical purposes.



Cessions of Ho-Chunk Homelands: 1829, 1832, and 1837



Relocations of the Ho-Chunk Tribe

